

REPORT TO THE ONONDAGA COUNTY LEGISLATURE

2024 EIGHT YEAR REVIEW

AGRICULTURAL DISTRICT 4

TOWNS OF DEWITT, FABIUS, AND POMPEY TOWNS OF LAFAYETTE, ONONDAGA, AND TULLY (EAST OF I-81)

FEBRUARY 2024

ONONDAGA COUNTY AGRICULTURE AND FARMLAND PROTECTION BOARD

CRAIG DENNIS	BRIAN REEVES, CHAIR	MARK TUCKER
KAY HILSBURG	DAN KWASNOWSKI	DONALD WEBER
LEE HUDSON	BRIAN MAY	SCOTT WINKELMAN
	EDWIN SKEELE	
	DAVID SKEVAL	

WITH ASSISTANCE FROM THE ONONDAGA COUNTY DEPARTMENT OF PLANNING

INTRODUCTION

This report presents the findings of the Onondaga County Agriculture and Farmland Protection Board's (AFPB) 2024 eight-year review and final recommendations to the County Legislature for Agricultural District 4 in the Onondaga County towns of DeWitt, Fabius, Pompey, and the Towns of LaFayette, Onondaga, and Tully (east of I-81).

The New York State Constitution directs the Legislature to provide for the protection of agricultural lands. Since 1971, the Agricultural Districts Law, Article 25AA of the Agriculture and Markets Law (AML), has fulfilled this constitutional mandate, in part, by providing a locally initiated mechanism for the protection and enhancement of farmlands as both a viable segment of the local and State economies, and as an economic and environmental resource of major importance. It is the cornerstone of State and county level efforts to preserve, protect, and encourage the development and improvement of agricultural land for the production of food, fiber and other agricultural products.

Several benefits accrue to farm operations conducted within certified agricultural districts. Chief among these include:

- the obligation of State agencies, as a matter of policy, to encourage the maintenance of viable farming in agricultural districts;
- limitations on the exercise of eminent domain and other public acquisitions, and the advance of public funds for certain construction activities;
- limitations on the siting of solid waste management facilities on land dedicated to agricultural production;
- limitations on the power to impose benefit assessments, special ad valorem levies, or other rates or fees in certain improvement districts or benefit areas;

- requirements that direct local governments to realize the intent of the Agricultural Districts Law and to avoid unreasonable restrictions in the regulation of farm operations when exercising their powers to enact and administer comprehensive plans, local laws, ordinances, rules and/or regulations; and
- requirements that applications for certain planning and zoning actions impacting a designated farm operation within an agricultural district, or on lands within five hundred feet of such farm operation within an agricultural district, include an agricultural data statement designed to allow the review agency to evaluate any possible impacts of the proposed action on farm operations.

The Agricultural Districts Law also:

- establishes a land classification system used to assign agricultural assessment values to qualified properties both within and outside district boundaries;
- creates a process for the review of agricultural practices;
- discourages private nuisance lawsuits arising from agricultural practices determined to be sound;
- provides for advisory opinions as to whether particular land uses are agricultural in nature; and
- requires disclosure to prospective grantees of real property that the property is in an agricultural district.

In addition, the Agricultural Districts Law also defines the procedure for district creation and review.

Agricultural districts do not preserve farmland in the sense that the use of land is restricted to agricultural production forever. Rather, districts provide benefits that help make and keep farming as a viable economic activity, thereby maintaining land in active agricultural use.

Article 25-AA of the NYS Agriculture and Markets Law requires the AFPB to consider the following factors when creating an agricultural district:

- the viability of active farming within and adjacent to the district;
- the presence of viable inactive farmlands within and adjacent to the district;
- the nature and extent of land uses other than active farming within and adjacent to the district;
- county developmental patterns and needs; and
- any other relevant matters.

Viable agricultural land, as defined in NYS Agriculture and Markets Law, Article 25-AA, Section 301, sub.7, is "...land highly suitable for a farm operation..." and a farm operation as defined in sub.11 is "...the land and on-farm buildings, equipment, manure processing and handling facilities, and practices which contribute to the production, preparation and marketing of crops, livestock and livestock products as a commercial enterprise..."

NYS Department of Agriculture & Markets provides further guidance in how it defines farm operations and thresholds in determining farm activities that constitute a commercial enterprise, to include factors such as types of products, acreage in production, gross sales and capital investment, experience, and commitment.

Districts must consist predominantly of viable agricultural land. Predominance has been interpreted as more than 50 percent of land in farms.

In judging viability, Article 25-AA of the NYS Agriculture and Markets Law requires the AFPB to consider:

- natural factors including soil, climate, topography;
- markets for farm products;
- the extent and nature of farm improvements;
- the present status of farming;
- anticipated trends in agricultural economic conditions and technology; and
- any other relevant factors.

DISTRICT EIGHT-YEAR REVIEW

Agricultural districts are reviewed by the Onondaga County Legislature and recertified by the NYS Department of Agriculture and Markets Commissioner every eight years. During the review landowners can decide if they want their property to remain in the district, or be removed or added. The review is announced through public notices and announcements, a municipal notice letter, and a mailing to all landowners within the district, which includes a property owner notice letter, a removal and addition request form, and an optional farm questionnaire.

The Onondaga County Legislature directs the AFPB to prepare a report that includes:

- the nature and status of farming and farm resources within such district, including the total number of acres of land and the total number of acres of land in farm operations in the district;
- the extent to which the district has achieved its original objectives;
- the extent to which county and local comprehensive plans, policies and objectives are consistent with and support the district;
- the degree of coordination between local laws, ordinances, rules and regulations that apply to farm operations in such district and their influence on farming; and
- recommendations to continue, terminate or modify such district.

The District was last reviewed and recertified in 2016. Following the 2016 review and recertification, the District encompassed 62,893.41 acres. Since 2016, property owners have had the option to request to enroll viable agricultural land into the District on an annual basis. As a result, a total of 599.74 acres have been added to the District since the 2016 recertification. Following a parcel GIS mapping modification adjustment of 8.26 acres, the District totaled 63,501.41 acres at the start of this review.

AGRICULTURAL DISTRICT 4 ACREAGE HISTORY	
Year	GIS Acres*
2016 Renewal Acreage	62,893.41
2017 Additions	434.66
2018 Additions	112.76
2022 Additions	52.32
Parcel Mapping Adjustment **	8.26
2024 Review Total	63,501.41
* Geographic Information System (GIS) calculated data, not Real Property Services (RPS) data.	
** A parcel mapping adjustment reflects acreage changes resulting from Geographic Information System (GIS) parcel splits, combinations, or redrafting.	

STATUS OF FARMING AND FARM RESOURCES

The District is located in the southeast quadrant of Onondaga County. Onondaga County is geologically divided by the Onondaga Limestone Escarpment, which runs east/west through the middle of the County and demarcates the major watershed divide between the Lake Ontario and Susquehanna River Basins. The Erie-Ontario Plain encompasses the area north of the Escarpment, and the Alleghany Plateau encompasses the area south of the Escarpment where the District is primarily located.

The District is situated primarily in rural agricultural and forested towns that contain small historic villages and hamlets, and rural roadside residences. The northern edge of the District borders the Syracuse Urbanized Area with its public sewer and water infrastructure, which it encompasses large areas of the Towns of DeWitt and Onondaga and extends into the very northern edges of the Towns LaFayette and Pompey.

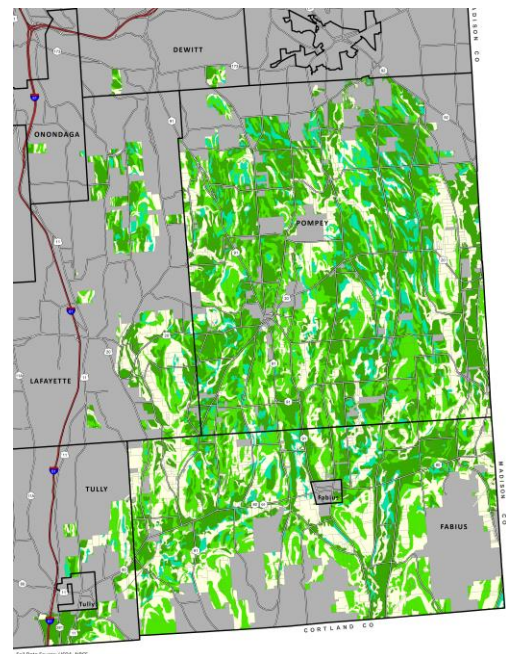
Transportation corridors within the District, including Interstate Route 81, US Route 20, and NYS Route 80, provide critical infrastructure for the movement of crops to markets, and services and goods for agricultural production, and also provide convenient routes for residents who work and shop in the Syracuse Urbanized Area.

Topography within the District boundaries consists of rolling hills that range in elevation between 600-1,800 feet. Generally speaking, the rolling hills and variable topography found within the District are best suited for a mix of dairy farms and field crops with land grading to forests at higher elevations.

SOILS

Approximately 69 percent of the District is composed of high quality farm soils: 34 percent is classified as Prime Farmland, 27 percent is classified as Prime Farmland of Statewide Importance, and eight percent is classified as Prime Farmland if Drained. These deep, well-drained soils are well-suited to farming and are responsive to agricultural management practices.

Soil Classification	Acres	Percent of District
Prime Farmland	21,667	34%
Farmland of Statewide Importance	17,436	27%
Prime Farmland if Drained	4,823	8%
Not Prime Farmland	19,575	31%
Total	63,501	100%



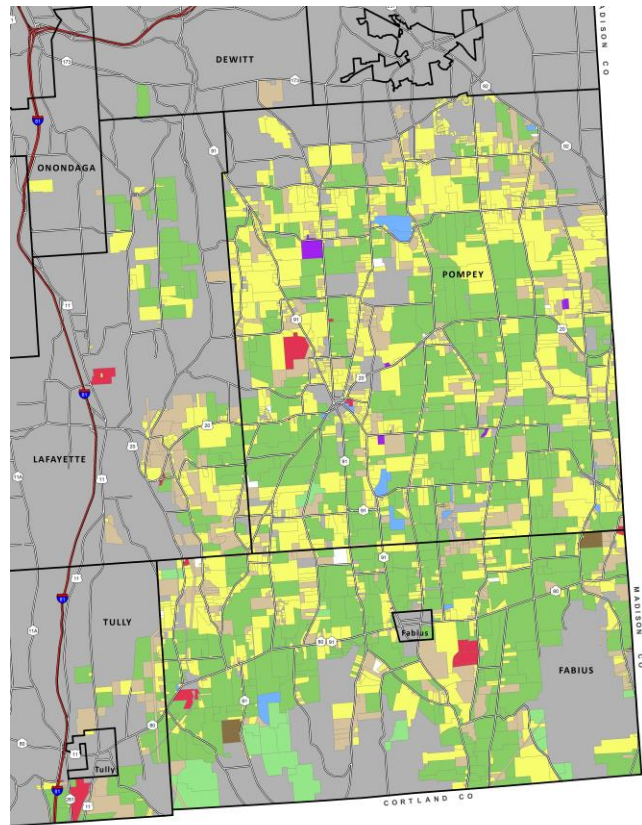
LAND USE

At the start of the review, there were approximately 2,370 landowners with 3,498 enrolled parcels totaling 63,501.41 acres within the District, according to Onondaga County’s Geographic Information System (GIS).

Agriculture, shown in green, is the predominant land use within the District, encompassing 47 percent of land area. Residential uses, composed primarily of rural residential, comprise 33 percent of land area.

Land Use	Acres	Percent of District
Agricultural	29,960	47%
Commercial	644	1%
Industrial/Utility	156	0%
Mining	194	0%
Parks/Open Space	1,816	3%
Public Service	506	1%
Residential	20,648	33%
Vacant	9,381	15%
Missing Data	196	0%
Total	63,501	100%

Onondaga County Real Property Data



Land Use Data Source: Onondaga County Real Property Data, February 2024

■ Agricultural	■ Public Service
■ Commercial	■ Residential
■ Industrial/Utility	■ Vacant
■ Mining	 Missing Data
■ Parks/Open Space	■ Land not enrolled in District 4

The District is located primarily in the Towns of Pompey and Fabius, and to a less extent Onondaga and Tully. Residential growth continues on the northern edges of the District, particularly in northern Pompey at the outer edges of the Village of Manlius where residential subdivisions created prior to 2016 continue to be

built out. New rural, large-lot homesteads, some with viable secondary agricultural uses, have also emerged throughout the District, particularly in Pompey.

Commercial solar development is occurring on large, open parcels in and near the District, where there is adequate electrical transmission/distribution infrastructure capacity. Since 2016 there have been 13 large (>2.5 megawatts) projects proposed and/or built on and near District lands.

Year Built 2016-2022			
Town	Single-Family Units	Multi-Family Units	Total
Pompey	55	0	55
Fabius	12	0	12
LaFayette	31	2	33
Tully	119	1	120
Onondaga	170	0	170
DeWitt	65	220	285
Grand Total	452	223	675

Onondaga County Real Property Data

AGRICULTURAL CENSUS

The 2017 US Census of Agriculture indicates a relatively stable farmland community within Onondaga County. Total farmland acreage has remained stable for the past two decades, a result of good soils, market forces, savvy farm operators, a trained labor force, and opportunities for nearby, off-farm employment in a metropolitan area.

According to the 2017 Census of Agriculture, total farm sales in Onondaga County were a record breaking \$178,409,000, up from \$152,050,000 in 2012. Land in farms increased from 150,269 acres in 2012 to 160,717 acres, and the 2017 Census cites 252 new and beginning farmers were added in the 5-year period.

However, the number of part- and full-time farm businesses decreased by 8% percent over this time period, and 10% since 2007, more than the State average. Farms in Onondaga County with more than \$10,000 gross farm sales also decreased from 342 in 2012 to 305 farms in 2017, a 10% change. And the number of farm operators decreased from 1,075 operators in 2012 to 1,068 operators in 2017.

Top crops include forage (34,950 acres), corn for silage and greenchop (18,422 acres), corn for grain (18,107 acres), soybeans (8,908 acres) and wheat for grain (5,290 acres). Livestock inventory includes over 47,000 cattle and calves, over 700,000 layers, 230,000 pullets, and 1,244 horses and ponies. Onondaga County ranks in the top 10 in the State for total value of agricultural products sold, (10th), livestock, poultry, and products (6th), poultry and eggs (3rd), and milk from cows (9th).

2017 CENSUS of AGRICULTURE County Profile
Onondaga County New York

	2017	% change since 2012
Number of farms	623	-9
Land in farms (acres)	160,717	+7
Average size of farm (acres)	258	+17
Total	(\$)	
Market value of products sold	178,409,000	+17
Government payments	1,815,000	+8
Farm-related income	8,613,000	+43
Total farm production expenses	142,226,000	+7
Net cash farm income	46,610,000	+70
Per farm average	(\$)	
Market value of products sold	286,371	+28
Government payments (average per farm receiving)	11,273	+48
Farm-related income	33,512	+49
Total farm production expenses	228,293	+17
Net cash farm income	74,816	+86

3 Percent of state agriculture sales

Crops	22
Livestock, poultry, and products	78

Land in Farms by Use (%) *

Cropland	70
Pastureland	6
Woodland	11
Other	12

Acres irrigated: 1,330
1% of land in farms

Land Use Practices (% of farms)

No till	13
Reduced till	14
Intensive till	26
Cover crop	18

Farms by Value of Sales

Value	Number	Percent of Total *
Less than \$2,500	226	36
\$2,500 to \$4,999	42	7
\$5,000 to \$9,999	50	8
\$10,000 to \$24,999	100	16
\$25,000 to \$49,999	40	6
\$50,000 to \$99,999	35	6
\$100,000 or more	130	21

Farms by Size

Size	Number	Percent of Total *
1 to 9 acres	106	17
10 to 49 acres	172	28
50 to 179 acres	194	31
180 to 499 acres	90	14
500 to 999 acres	29	5
1,000 + acres	32	5

Onondaga County New York, 2017 Page 2

2017 CENSUS of AGRICULTURE County Profile

Market Value of Agricultural Products Sold

	Sales (\$1,000)	Rank in State *	Counties Producing Item	Rank in U.S. *	Counties Producing Item
Total	178,409	10	51	620	3,077
Crops	39,678	20	61	1,240	3,073
Grains, oilseeds, dry beans, dry peas	17,296	12	55	1,201	2,916
Tobacco	-	-	-	-	323
Cotton and cottonseed	-	-	-	-	647
Vegetables, melons, potatoes, sweet potatoes	7,742	16	60	254	2,821
Fruits, tree nuts, berries	4,665	13	60	213	2,748
Nursery, greenhouse, floriculture, sod	3,728	16	60	441	2,601
Cultivated Christmas trees, short rotation woody crops	276	11	53	138	1,384
Other crops and hay	5,970	27	55	422	3,040
Livestock, poultry, and products	138,731	6	58	340	3,073
Poultry and eggs	21,432	3	57	418	3,007
Cattle and calves	9,710	16	55	1,277	3,055
Milk from cows	106,816	9	51	76	1,892
Hogs and pigs	(D)	43	55	1,222	2,856
Sheep, goats, wool, mohair, milk	282	18	54	580	2,984
Horses, ponies, mules, burros, donkeys	100	47	55	1,441	2,970
Aquaculture (D)	(D)	31	34	(D)	1,251
Other animals and animal products	356	14	58	376	2,878

Total Producers * 1,068

Sex	Count
Male	690
Female	388

Percent of farms that:

- Have internet access: **86**
- Use farm organically: **3**
- Sell directly to consumers: **21**
- Hire farm labor: **29**
- Are family farms: **96**

Top Crops in Acres *

Forage (hay/haylage), all	34,950
Corn for silage or greenchop	18,422
Corn for grain	18,107
Soybeans for beans	8,908
Wheat for grain, all	5,290

Livestock Inventory (Dec 31, 2017)

Broilers and other meat-type chickens	751
Cattle and calves	47,544
Goats	746
Hogs and pigs	83
Horses and ponies	1,244
Layers	703,190
Pullets	230,149
Sheep and lambs	415
Turkeys	(D)

See 2017 Census of Agriculture, U.S. Summary and State Data, for complete footnotes, explanations, definitions, commodity descriptions, and methodology.
*May not add to 100% due to rounding. *Among counties whose rank can be displayed. *Data collected for a maximum of four producers per farm.
*Crop commodity names may be shortened; see full names at www.nass.usda.gov/glossarynames.pdf. * Position below the line does not indicate rank.
(D) Withheld to avoid disclosing data for individual operations. (NA) Not available. (2) Less than half of the unit shown. (3) Represents zero.

AGRICULTURAL TRENDS

Cornell Cooperative Extension–Onondaga County reports that dairy farms and supporting croplands are the predominant agricultural operation in the District and is where approximately half of the largest dairies in Onondaga County are located. Dairy farms continue to grow through acquisition and consolidation of smaller dairy farms. Although the overall number of dairy farms has decreased, the number of acres in dairy farming has not. Manure handling and disposal is one of the primary challenges faced by dairy farms, particularly in the spring when freeze/thaw weight limits prohibit heavy trucks on some roads.

There is evidence that operations are diversifying and expanding and include beef, sheep and goat, u-pick cut flowers and fruit, local dairy café, gourmet mushrooms, Christmas tree farms, and brewery/restaurant/event space.

ACHIEVING DISTRICT OBJECTIVES

Agricultural production in the District remains viable and will continue to do so in the foreseeable future. Since the last renewal of the District in 2016, 599.74 acres have been added, an indication that agriculture within the District is growing. Agricultural districts are an important tool that promote the continuation of farming and the preservation of agricultural land.

COUNTY AND LOCAL COMPREHENSIVE PLANS, POLICIES, AND OBJECTIVES CONSISTENCY AND SUPPORT

PLAN ONONDAGA

On July 23, 2023, the County Legislature adopted *Plan Onondaga* as the new official Onondaga County comprehensive plan, which establishes a shared set of values and priorities that can lead the community toward a vision of the future.

Plan Onondaga provides a framework for understanding how and where the County can focus its resources in order to support and foster Global Economic Competitiveness characterized by Economic Collaboration (Leadership and Vision, Institutional Strength, and Coordination and Collaboration), Investments in People (Social Capital, Prioritization of Livability, and Education, Education, Education), and Strong Centers (Forward-Thinking Planning to Guide Organic Growth, Intelligent Infrastructure Investment, Closing Infrastructure Gaps, and Compact Development).

Plan Onondaga focuses on the linkages between Economic Development (encourage private sector investment); Quality of Life (attracting and retaining the modern workforce); and Community Based Planning (municipal cooperation); and explores five thematic areas as a framework for a Future Land Use Vision, including Agriculture, which calls for ensuring that agriculture remains a viable and integral part of the economy and a defining characteristic of the landscape.

Plan Onondaga recognizes that agriculture provides multiple benefits for local communities including local food support, natural environment protection, unplanned sprawl prevention, rural landscape

conservation, and local economic strength. To further these key benefits, *Plan Onondaga* identifies the following agricultural goals: provide food and support local agriculture, grow the agricultural economy, protect farmland and rural landscapes, and protect natural resources and scenic views.

Working in tandem with Agriculture are the themes of Strong Centers, Housing and Neighborhoods, Community Mobility, and Greenways and Blueways, all of which emphasize the need to for amenity-rich, vibrant walkable centers with a diversity of affordable, attractive, and efficient housing that are accessible through a diverse and safe community mobility system; and a network of greenways and blueways for recreation and ecological health.

ONONDAGA COUNTY AGRICULTURE AND FARMLAND PROTECTION PLAN

The Onondaga County Legislature approved a new *Onondaga County Agriculture and Farmland Protection Plan* in October 2022, which was subsequently approved by the NYS Department of Agriculture and Markets. The Plan established a vision and planning goals, strategies, and tangible actions to be supported and embraced by public officials and the community. Specifically, the Plan identifies Goal 2 as follows: “Strategically protect agricultural lands throughout Onondaga County to sustain and improve its vibrant agricultural operations.” Within Goal 2, the Plan identifies 11 Action items including increasing conservation easement capacity, providing municipal planning assistance, developing a Farm-Friendly Toolbox for Municipalities, promoting the new Onondaga County Ag Mapper, and assisting with farm diversification through Agri-Tourism development and promotion.

The Onondaga County AFPB has been very active in implementing one of the plan’s elements, the purchase or donation of development rights on prime farmland, funded by the NYS Department of Agriculture and Markets Farmland Protection Implementation Grants (FPIG) program and other federal and local funding. Since 1998, approximately 33 farm easement projects have been or are in the process of being completed, with over 11,000 acres of farmland protected by the State FPIG, Federal, and local programs in Onondaga County.

ONONDAGA COUNTY AGRICULTURE COUNCIL

In 2012, the Onondaga County Agriculture Council was formed to help ensure that county government is working to promote and preserve the County’s strong farming community. The Council works to develop strategies and programs to promote local food regionally; strengthen and enhance connections between the urban core and rural agricultural areas; and review, improve, and develop pro-agriculture/farming friendly policies and regulations that promote urban agriculture and make it easier for local farms to open and stay in business in Onondaga County.

Recently the Council initiated an Agritourism grant opportunity and to date 33 applications have been received, 11 of which are situated in or near the District. Operations are diversifying and expanding and include beef, sheep and goat, u-pick cut flowers and fruit, local dairy café, gourmet mushrooms, Christmas tree farms, and brewery/restaurant/event space.

LOCAL PLANNING

Plan Onondaga and the *Onondaga County Agriculture and Farmland Protection Plan* encourage municipalities to update plans and adopt codes that incorporate measures that build strong centers as well as protect agricultural lands and promote the agricultural economy. Onondaga County has initiated two new efforts to assist in this endeavor.

The Onondaga County Ag Mapper, which identifies the County's most important farmland and how it interacts with the larger community, is now available to local municipalities. In addition, the Farm-Friendly Municipal Toolbox provides a place where municipalities can find best practices in local regulation and planning support, seek assistance with updating their land use plans and regulations as they relate to supporting agriculture land uses, address new and changing agricultural dynamics, and ensure consistency with NYS Agriculture and Markets Law.

The County has also initiated a Town Planning Grants Program, now being accessed by rural towns in the County, to complete hamlet and comprehensive planning work which will complement County land use and agricultural protection planning.

Most towns in Onondaga County have some form of comprehensive plan, which typically recognize the value of agricultural lands and the desire to protect them. However, there are few methods that ultimately implement this goal. Many towns typically use large lot (generally two or more acres) zoning, to reduce density and thereby protect open areas. However, these requirements create the unintentional consequences of large lots strung along rural roads and large-lot subdivisions, excessive consumption of farmland and open space, more farmer/neighbor conflicts, and more traffic on farm roads.

Towns are also starting to recognize and implement clustering as permitted in NYS Town Law, a potentially beneficial technique for protecting community character, open space, scenic resources, and environmental features, but not necessarily considered effective at protecting farmland.

Implementing settlement patterns other than the predominant suburban pattern, like adopting new density average/fixed ratio zoning techniques as recommended by the American Farmland Trust, are ultimately needed to protect agricultural lands.

The Town of LaFayette adopted an Agricultural and Farmland Protection Plan in October 2014 to complement their Comprehensive Plan adopted in 2012. There is a need for more towns to adopt integrated County and local farmland protection plans that explore and implement a full range of agricultural protection tools.

LOCAL LAWS, ORDINANCES, RULES AND REGULATIONS COORDINATION AND INFLUENCE

The Onondaga County Soil and Water Conservation District reports that there is relatively strong coordination between local laws, ordinances, rules, and regulations that positively influence farm operations. They have found that it is one of the easiest agricultural districts to site manure nutrient storage and that there has been very little community resistance. Increased public awareness of

agricultural practices and needs associated with Concentrated Animal Feeding Operations (CAFOs) would assist in continuing ongoing positive neighbor relations.

There is, however, continuing concern regarding increasing development pressure on open agricultural lands throughout the County, as it is easiest and least expensive to build new houses on. And, with new houses typically come new neighbor relations struggles.

New home owners looking to buy in an agricultural district need to be made aware that it’s an area where farmers have the right to operate including: moving machinery on public highways and roads which can slow down traffic and take up a lane-plus of road, and working the land all hours of the day and night which can generate noise, dust, and a release of odors from harvest, manure nutrient applications, etc.

Real estate sales professionals and attorneys need to be reminded, per Agriculture and Markets Law, that purchase, sale, and exchange contracts for real property located partially or wholly within an agricultural district shall have an agricultural district disclosure.

RECOMMENDATION TO CONTINUE, TERMINATE, OR MODIFY DISTRICT

The AFPB mailed a notice of the eight-year review of the District and a removal and addition request form to municipalities within the District and to landowners with property currently enrolled in the District. Those results are summarized below.

ADDITION REQUESTS

The following property owners requested that their land be added to the District. These properties have been reviewed to verify the presence and characteristics of land highly suitable for a farm operation, viability as a commercial enterprise, location relative to existing agricultural districts, nearby development, and natural features.

ADDITION REQUESTS			
MUNICIPALITY	OWNER	TAX ID	GIS ACRES*
Fabius (Village)	Herlihy Kevin J	101.-02-11.0	9.10
Fabius (Village) Total			9.10
La Fayette	Ellys Acres Farm LLC	006.-01-18.2	1.29
La Fayette	Ellys Acres Farm LLC	006.-01-18.5	7.45
La Fayette	Ellys Acres Farm LLC	006.-01-18.7	8.11
La Fayette	Ellys Acres Farm LLC/Kenny Griffin	007.-02-23.0	5.50
La Fayette	Nurse Albert V	011.-02-25.1	2.02
La Fayette Total			24.36
GRAND TOTAL			33.46
* Geographic Information System (GIS) calculated data, not Real Property Services (RPS) data.			

REMOVAL REQUESTS

REMOVAL REQUESTS			
MUNICIPALITY	OWNER	TAX ID	GIS ACRES*
Fabius	Aidun Meredith	106.-01-21.0	2.45
Fabius	County Of Onondaga	112.-02-13.0	6.44
Fabius	Crockett Peter J	124.-02-14.0	0.45
Fabius	Elter Thomas A	107.-04-01.0	0.94
Fabius	Ianuzi Stephen D	111.-02-10.0	0.68
Fabius	Jones Douglas M	109.-02-10.0	1.06
Fabius	Kowachik Michael J	118.-04-07.7	2.17
Fabius	Love Camp 355 LLC	104.-03-19.0	0.14
Fabius	Love Camp 355 LLC	105.-01-01.1	25.23
Fabius	Love Camp 355 LLC	105.-01-01.2	0.16
Fabius	Morford Anne	104.-03-18.0	0.14
Fabius	O'Reilly John R	124.-02-02.0	9.41
Fabius	Penoyer Robert H	111.-01-01.0	0.42
Fabius Total			49.69
Pompey	Baniewicz Richard R	013.-01-05.0	0.47
Pompey	Bargabos Dan E	004.-03-14.1	12.52
Pompey	Bargabos Dan E	004.-03-74.1	1.67
Pompey	Bargabos Dan E	005.-01-11.2	42.36
Pompey	Beasley Dr Kenneth	004.-22-23.0	1.08
Pompey	County Of Onondaga	027.-02-10.0	0.02
Pompey	DeHaas George	004.-03-58.3	1.09
Pompey	Pompey Community Church Inc	021.-02-07.3	5.00
Pompey	Ross Jennifer L	004.-18-07.0	2.07
Pompey	Ward Sarah A	015.-03-06.0	1.76
Pompey Total			68.04
Tully	Shaw Ronald J	108.-03-06.6	22.79
Tully Total			22.79
Grand Total			140.52

* Geographic Information System (GIS) calculated data, not Real Property Services (RPS) data.

RECOMMENDATIONS

Production agriculture in the District remains viable and will continue to do so in the foreseeable future. Soils, climate, topography, transportation, agri-service and suppliers, and product markets provide the elements necessary for a successful agricultural economy. Since the last renewal of the District in 2016, 599.74 acres have been added.

The AFPB reviewed landowner removal and addition requests and had no objections to the list as presented. The AFPB recommends continuing Agricultural District 4 with the landowner-requested modifications.

FINAL ACREAGE

The District was last recertified in 2016 and encompassed 62,893.41 acres. Through subsequent annual addition processes, 599.74 acres were added to the District for a total of 63,493.15 acres. In addition, an adjustment of 8.26 acres was made to reflect modifications resulting from parcel splits, combinations, or redrafting of the parcel data used in the Geographic Information System (GIS). As a result, the current District acreage at the start of the 2024 review was 63,501.41 acres.

The AFPB recommends that 33.46 acres be added and 140.52 acres be removed per landowner-requested modifications, for a final proposed District acreage of 63,394.35 acres, a net decrease of 107.06 acres.

RECOMMENDED AGRICULTURAL DISTRICT 4 FINAL ACREAGE	
	GIS ACRES*
ACREAGE AFTER 2016 RENEWAL	62,893.41
ANNUAL ADDITIONS 2017-2023	599.74
PARCEL MAPPING ADJUSTMENT 2017-2023*	8.26
ACREAGE PRIOR TO 2024 RENEWAL	63,501.41
2024 RENEWAL ADDITIONS	33.46
2024 RENEWAL REMOVALS	-140.52
ACREAGE AFTER 2024 RENEWAL	63,394.35
NET ACREAGE CHANGE RESULTING FROM 2024 RENEWAL	-107.06
* Geographic Information System (GIS) calculated data, not Real Property Services (RPS) data.	
** A parcel mapping adjustment reflects acreage changes resulting from Geographic Information System (GIS) parcel splits, combinations, or redrafting.	

APPENDICES

- Resolution - Notice of Review
- Notice - Notice of Review
- Map - District Review
- Letter - Municipal
- Letter - Property Owner
- Form - Blank Removal and Addition Request
- Form - Farm Questionnaire
- Resolution - Public Hearing
- Notice - Public Hearing
- Letter - Property Owner Public Hearing
- Minutes - Public Hearing
- Resolution - Approval
- SEQR - Environmental Assessment Form
- RA-114 – Agricultural District Review Profile
- Map - Final District
- Parcel List - Final District

November 9, 2023

Motion Made By Mr. Burtis

RESOLUTION NO. 134

CALLING FOR PUBLICATION OF THE NOTICE OF EIGHT-YEAR REVIEW OF
AGRICULTURAL DISTRICT NO. 4, TOWNS OF DEWITT, FABIUS, LAFAYETTE, ONONDAGA,
POMPEY, AND TULLY IN ONONDAGA COUNTY

WHEREAS, the Onondaga County Legislature has been requested by the County's Agriculture and Farmland Protection Board to begin its eight-year review of Agricultural District No. 4 in the Towns of DeWitt, Fabius, LaFayette, Onondaga, Pompey, and Tully; and

WHEREAS, Agricultural District No. 4 was renewed in 2016 with additions in 2017, 2018, and 2022; and

WHEREAS, pursuant to Article 25AA of the Agriculture and Markets Law of the State of New York, the County Legislature must publish a notice of eight-year review as part of the Agricultural District review process; now, therefore it be

RESOLVED, that the Clerk of the Onondaga County Legislature is hereby authorized to cause to be published a Notice of Eight-Year Review of Agricultural District No. 4, Towns of DeWitt, Fabius, LaFayette, Onondaga, Pompey, and Tully, County of Onondaga, New York.

ADOPTED 11/9/2023



I hereby certify that the foregoing is a true and exact copy of the legislation duly adopted by the County Legislature of Onondaga County on the 9th day of November 2023.

A handwritten signature in blue ink, appearing to be "Jm", is written over a horizontal line.

Clerk, County Legislature

NOTICE OF EIGHT-YEAR REVIEW OF AGRICULTURAL DISTRICT 4
TOWNS OF DEWITT, FABIUS, LAFAYETTE, ONONDAGA, POMPEY, AND TULLY

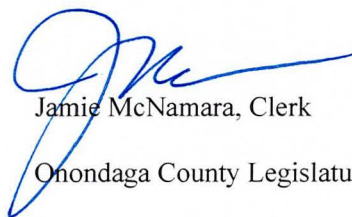
PLEASE TAKE NOTICE that the Onondaga County Legislature has begun its eight-year review of Agricultural District No. 4 in the Towns of DeWitt, Fabius, LaFayette, Onondaga, Pompey, and Tully in Onondaga County, which was last renewed in 2016 with additions in 2017, 2018, and 2022 pursuant to Article 25AA of the Agriculture and Markets Law of the State of New York. The Onondaga County Legislature may recommend that the New York State Department of Agriculture and Markets modify, terminate, or continue said district for a period of eight years after conducting this review.

Said district encompasses approximately 63,090 acres and includes land within the Towns of DeWitt, Fabius, LaFayette (east of Route 81), Onondaga (east of Route 81), Pompey, and Tully (generally east of Route 81). An official map and description of said district will be on file and open to public inspection in the office of the Clerk of the Onondaga County Legislature, Onondaga County Court House, Room 407, 401 Montgomery Street, Syracuse, New York, 13202. An unofficial map can also be viewed on the Onondaga County Department of Planning's website at <http://ongov.net/planning/review.html>

PLEASE TAKE FURTHER NOTICE that any municipality or landowner within said district may propose a modification (parcel additions or removals) of said district. Any proposed modification should be filed with the Onondaga County Department of Planning, on behalf of the Clerk of the Onondaga County Legislature, at 335 Montgomery Street, Syracuse, New York, 13202 on or before January 30, 2024.

Date: November 9, 2023

Syracuse, New York



Jamie McNamara, Clerk
Onondaga County Legislature

Onondaga County Agricultural District 4 Eight-Year Review

Lisa Welch <LisaWelch@ongov.net>

Thu 12/14/2023 12:16 PM

To: Lisa Welch <LisaWelch@ongov.net>

Cc: Megan Costa <MeganCosta@ongov.net>; Tammy Barber <TammyBarber@ongov.net>; Jamie McNamara <JamieMcNamara@ongov.net>; Brian Reeves (brian.reeves56@gmail.com) <brian.reeves56@gmail.com>

 2 attachments (1 MB)

NOTICE - AD4 Review.pdf; MAP - AD4 Review Map.pdf;

Dear Supervisors, Mayors, Planning Board Chairs, and Assessors:

The Onondaga County Agriculture & Farmland Protection Board announces that the Eight-Year Review Period for Agricultural District 4 will take place January 1-30, 2024. Please see the attached Onondaga County Legislature Notice of Review and Agricultural District 4 Map, and visit <http://www.ongov.net/planning/review.html> for more information.

Please help spread the word and post in a prominent location in municipal buildings, and share on web sites, e-news, social media, etc.

Thank you.

Lisa Welch, Planner

Onondaga County Department of Planning

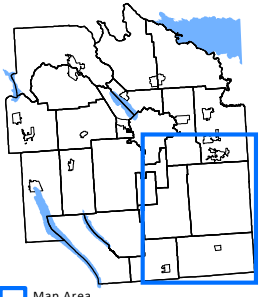
335 Montgomery Street, Carnegie Building, 1st Floor

Syracuse, NY 13202

315.435.2812 – LWelch@ongov.net




Onondaga County, NY

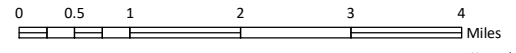


Map Area

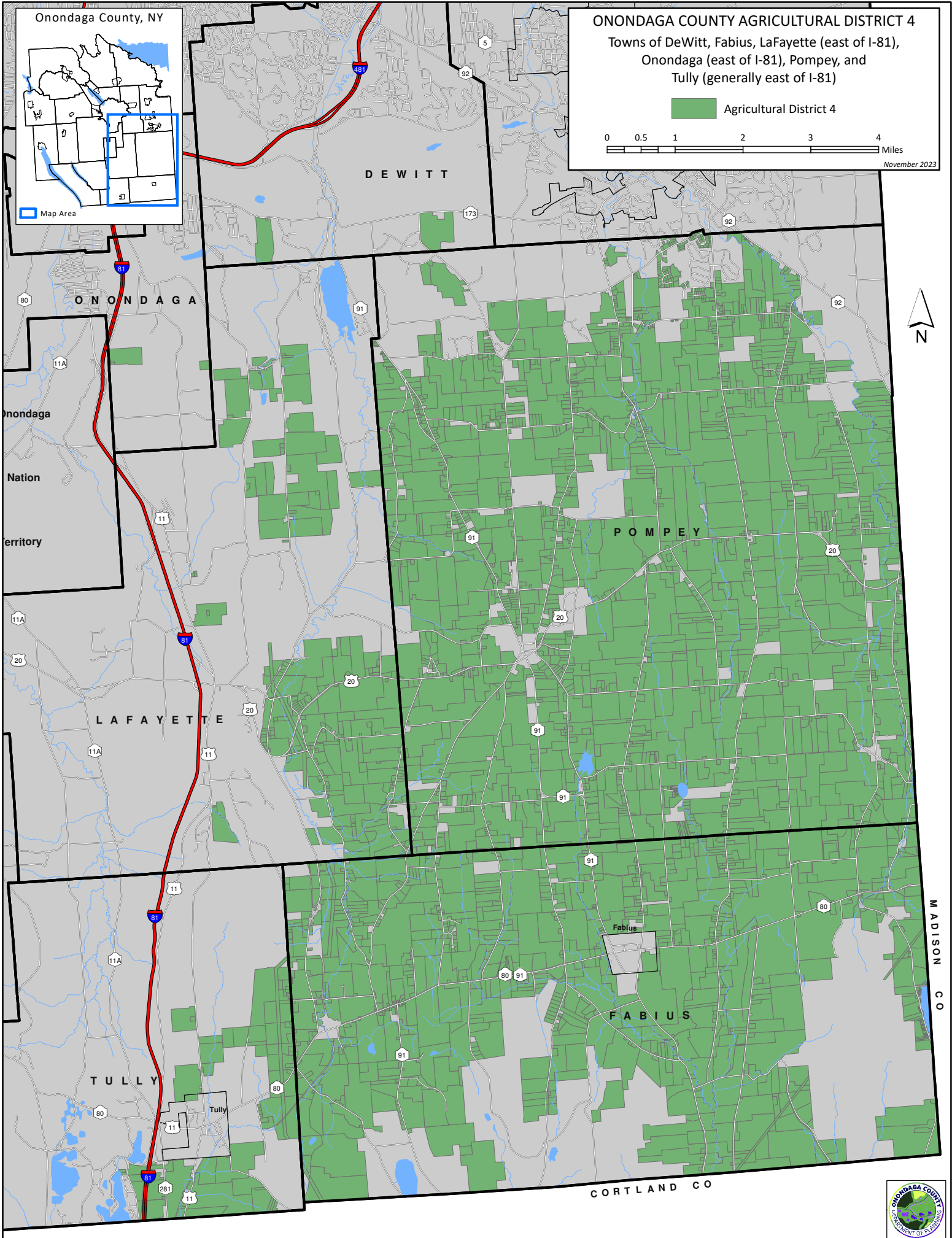
ONONDAGA COUNTY AGRICULTURAL DISTRICT 4

Towns of DeWitt, Fabius, LaFayette (east of I-81),
Onondaga (east of I-81), Pompey, and
Tully (generally east of I-81)

 Agricultural District 4



November 2023





Onondaga County Agriculture & Farmland Protection Board

BRIAN REEVES, Chairman
JAMIE McNAMARA, Clerk

401 Montgomery Street • Court House • Room 407 • Syracuse, New York, 13202

Date: December 15, 2023
To: Agricultural District 4 Property Owners
From: Jamie McNamara, Clerk of the Onondaga County Legislature
Re: Agricultural District 4 - 2024 Eight-Year Review and Recertification

Why did I receive this mailing?

Onondaga County records indicate that you own property enrolled in Agricultural District 4 listed on the enclosed form. New York State Agricultural Districts Law requires that State certified agricultural districts be reviewed and recertified every eight years. Agricultural District 4 in the Onondaga County Towns of DeWitt, Fabius, LaFayette, Onondaga, Pompey, and Tully in Onondaga County is scheduled for review and recertification in 2024.

Property owners can request that their property*:

- **REMAIN** in the District – **no further action required** on your part; and/or
- Be **REMOVED** from the district – **complete & return the enclosed Request Form by January 30th, 2024**; and/or
- Be **ADDED** to the district – **complete & return the enclosed Request Form by January 30th, 2024**.

* See the enclosed Removal and Addition Request Form for a listing of your parcels *currently enrolled* in District 4.

What is an Agricultural District?

In 1971, the New York State Legislature passed the Agricultural Districts Law (Agriculture and Markets Law Article 25-AA) allowing the formation of agricultural districts in New York State. Agricultural districts are designed to protect agriculture through a combination of property owner incentives and protections that discourage the conversion of agricultural lands to non-agricultural land, including:

- providing Right to Farm provisions that protect agriculture from private nuisance suits;
- providing the framework to limit unreasonable local regulation of agricultural practices;
- providing property tax benefits for agricultural lands (*owners must apply annually to their local assessor for an agricultural assessment*);
- modifying State regulations and procedures to encourage the continuation of farm businesses;
- modifying the ability to advance public funds to construct facilities that encourage development;
- preventing benefit assessments, special ad valorem levies, or other rates and fees on agricultural lands for the finance of improvements such as water, sewer or nonfarm drainage; and
- modifying the ability of public agencies to acquire agricultural lands through eminent domain.

Agricultural Districts primarily benefit owners of property that is farmed. Being part of an agricultural district does not:

- directly affect the use of land beyond existing requirements such as zoning; or
- directly reduce or increase tax assessments—agricultural property owners can apply to the local tax assessor for an annual agricultural assessment.

Can I get a reduction in my property taxes?

Agricultural districts do not directly affect property tax assessments of non-agricultural lands. Although all owners of agricultural lands may be eligible for an agricultural assessment, regardless of agricultural district status, being within an agricultural district does provide additional benefits to those who are eligible for and receive an agricultural assessment. Contact your local town assessor for more information on agricultural assessments or visit: www.tax.ny.gov/research/property/assess/valuation/agindex.htm.

Why is my land in Agricultural District 4?

When first formed in the 1970's, agricultural districts were contiguous, that is, all properties within a single area of predominant farmland were included, regardless of their use. Parcels typically remained in the district over subsequent years unless the owner at the time of recertification specifically requested that it be removed. Parcels are not automatically added or removed when they are bought or sold, and when parcels in a district are subdivided, the resulting parcels remain in the district unless the owner removes them during an eight-year review.

What kind of property should be added to Agricultural District 4?

Owners of parcels within the District 4 area that are viable agricultural lands are encouraged to add those parcels to the District. Viable agricultural land, as defined in NYS Agriculture and Markets Law, Article 25-AA, Section 301, sub.7, is "...land highly suitable for a farm operation..." and a farm operation as defined in sub.11 is "...the land and on-farm buildings, equipment, manure processing and handling facilities, and practices which contribute to the production, preparation and marketing of crops, livestock and livestock products as a commercial enterprise... Such farm operation may consist of one or more parcels of owned or rented land, which parcels may be contiguous or noncontiguous to each other."

What kind of property should be removed from Agricultural District 4?

It is appropriate for owners of property that is not agriculturally viable to request that the parcels be removed from the District. The Onondaga County Agriculture & Farmland Protection Board and local municipal officials may also recommend to the Onondaga County Legislature that parcels be removed from the District.

How do property owners add or remove property from Agricultural District 4?

A Removal and Addition Request Form has been enclosed for your convenience. The form lists parcels owned by you that are currently enrolled in District 4. If you choose to remove any of these parcels, or add new parcels, please complete and return the enclosed form by **January 30, 2024**. Additional forms can also be obtained from the Onondaga County Department of Planning or downloaded from www.ongov.net/planning/review.html.

If you do NOT wish to make any changes to any parcels, you do NOT need to fill out the enclosed Removal and Addition Request Form.

What is the enclosed Farm Questionnaire and should I complete it?

The State is no longer requiring the County to gauge the state of agriculture within a district at recertification, therefore, the lengthy Farm Survey is no longer being conducted. However, the AFPB would like to take advantage of this mailing to get some general feedback on the state of agriculture in the District and to ask how it can be of assistance to the farming community. Please complete and return the Farm Questionnaire and indicate if you are interested in information on any of the referenced topics or programs. This information will help guide the activities of the Onondaga County Agriculture & Farmland Protection Board and will also be shared with our agricultural partners. Thank you for your participation

What should I expect next?

The Onondaga County Agriculture & Farmland Protection Board will review the requests and prepare a report that is submitted to the Onondaga County Legislature. The County Legislature will then hold a public hearing. Property owners who have requested the removal or addition of parcels will receive written notification of the hearing. Once the County Legislature has approved of the changes, the report is finalized and sent to the New York State Department of Agriculture and Markets for recertification. The entire process typically takes eight to ten months.

NEED MORE INFORMATION?

**Onondaga County Department of Planning
Carnegie Building, 1st Floor
335 Montgomery Street
Syracuse, NY 13202
315-435-2611 / countyplanning@ongov.net**

www.ongov.net/planning/agdist.html
<https://agriculture.ongov.net/>

Agricultural District 4
2024 Eight-Year Review and Recertification
REMOVAL AND ADDITION REQUEST FORM

New York State Agricultural Districts Law 25-AA requires that State certified agricultural districts be reviewed and recertified every eight years. Agricultural District 4 in the Onondaga County Towns of DeWitt, Fabius, LaFayette, Onondaga, Pompey, and Tully is up for review and recertification in 2024. Agricultural District 4 area property owners can elect to have their parcels REMAIN in the District (no further action required), or request that their parcels be REMOVED from the District and/or have other area parcels ADDED to the District by completing and returning this form by January 30, 2024. For more information visit www.ongov.net/planning/agdist.html.

Grouping: BLANK FORM **Please return this form by JANUARY 30, 2024 to:**

Name: _____ **Onondaga County Department of Planning**

Mailing Address: _____ **Carnegie Building, 1st Floor**

_____ **335 Montgomery Street**

_____ **Syracuse, NY 13202-2923**

Phone #: _____

Email Address: _____ **Email - countyplanning@ongov.net**

Landowner Signature: _____

Please list below any properties that you own that are within Agricultural District 4 that you would like REMOVED.

OWNER(S)	TOWN	PARCEL # (ex. 001.-01-01.0)	ACRES

Please indicate why you would like this land removed from the District: _____

Please list below any properties that you own that you request to be ADDED to an agricultural district.

OWNER(S)	TOWN	PARCEL #	PARCEL ACRES	ACRES FARMED

Describe how the parcel(s) is used for commercial agriculture: _____

Describe what makes the land highly suitable for agriculture: _____

Describe any other NON-agricultural uses associated with this land: _____

***You may submit additional sheets, narrative, or other information to support the request.
Blank forms are available at <http://www.ongov.net/planning/agdist.html>***



Onondaga County Agriculture & Farmland Protection Board

BRIAN REEVES, Chairman
JAMIE McNAMARA, Clerk

401 Montgomery Street • Court House • Room 407 • Syracuse, New York, 13202

Agricultural District 4 Eight-Year Review Farm Questionnaire

The Onondaga County Agriculture & Farmland Protection Board would like to get the farming community's thoughts on the state of agriculture in the District and to ask how it can be of assistance. This information will help guide the activities of the Board and will also be shared with agricultural partners. Thank you for your participation.

Are you interested in learning more about any of following agricultural topics (please check all that apply)?

Agriculture & Farmland Protection Planning

- Onondaga County Agriculture & Farmland Protection Plan (Visit agriculture.ongov.net for more info!)
- Town Farmland Protection Planning (Town: _____)

Farm Operation Planning

- Conservation Best Management Practices (BMPs)
- Soil nutrition/health
- Crop rotation/cover crops
- Rotational grazing
- Manure management (storage, compost, re-use, neighbor relations)
- Experimentation with or transition to different or specialty types of crops (grapes, hops, etc.)
- Support a change in type of production (livestock type, cropland use, organic, grass-based, etc.)

Implementation

- Survey, design, and/or construction of BMPs
- Cost share assistance (grants) to pay for BMPs
- Permit application assistance (Army Corps, DEC, Fish & Wildlife Service)
- Stream bed/bank stabilization

Financial and Transition Planning

- Next generation planning
- Financial management planning
- Taxation management
- Investment planning (replace equipment, infrastructure)
- Increase size of operation (incur capital debt)

Farmland Conservation Easements

- Purchase of Development Rights
- Donation of Development Rights

Do you have any other topics of interest to you (please specify)?

June 4, 2024

Motion Made By Mr. Knapp

RESOLUTION NO. 91

CALLING FOR A PUBLIC HEARING ON THE MODIFICATION OF AGRICULTURAL DISTRICT NO. 4, COUNTY OF ONONDAGA, TOWNS OF DEWITT, FABIUS, AND POMPEY, AND TOWNS OF LAFAYETTE, ONONDAGA, AND TULLY (EAST OF I-81)

WHEREAS, pursuant to Section 303-a of Article 25AA of the New York State Agriculture and Markets Law, this Onondaga County Legislature adopted Resolution No. 134-2023 calling for publication of the notice of the eight-year review of Agricultural District No. 4 in the Towns of DeWitt, Fabius, and Pompey, and the Towns of La Fayette, Onondaga, and Tully (east of I-81); and

WHEREAS, a notice of review for Agricultural District No. 4 was mailed to involved and affected agencies, municipalities, and landowners by the Onondaga Department of Planning and the Onondaga County Legislature; and

WHEREAS, the owners of the following properties filed requests to modify Agricultural District No. 4:

ADDITION REQUESTS			
MUNICIPALITY	OWNER	TAX ID	GIS ACRES*
Fabius (Village)	Herlihy Kevin J	101.-02-11.0	9.10
Fabius (Village) Total			9.10
La Fayette	Ellys Acres Farm LLC	006.-01-18.2	1.29
La Fayette	Ellys Acres Farm LLC	006.-01-18.5	7.45
La Fayette	Ellys Acres Farm LLC	006.-01-18.7	8.11
La Fayette	Ellys Acres Farm LLC/Kenny Griffin	007.-02-23.0	5.50
La Fayette	Nurse Albert V	011.-02-25.1	2.02
La Fayette Total			24.36
GRAND TOTAL			33.46
* Geographic Information System (GIS) calculated data, not Real Property Services (RPS) data.			

REMOVAL REQUESTS			
MUNICIPALITY	OWNER	TAX ID	GIS ACRES*
Fabius	Aidun Meredith	106.-01-21.0	2.45
Fabius	County Of Onondaga	112.-02-13.0	6.44
Fabius	Crockett Peter J	124.-02-14.0	0.45
Fabius	Elter Thomas A	107.-04-01.0	0.94
Fabius	Ianuzi Stephen D	111.-02-10.0	0.68
Fabius	Jones Douglas M	109.-02-10.0	1.06
Fabius	Kowachik Michael J	118.-04-07.7	2.17
Fabius	Love Camp 355 LLC	104.-03-19.0	0.14
Fabius	Love Camp 355 LLC	105.-01-01.1	25.23
Fabius	Love Camp 355 LLC	105.-01-01.2	0.16
Fabius	Morford Anne	104.-03-18.0	0.14
Fabius	O'Reilly John R	124.-02-02.0	9.41

Fabius	Penoyer Robert H	111.-01-01.0	0.42
Fabius Total			49.69
Pompey	Baniewicz Richard R	013.-01-05.0	0.47
Pompey	Bargabos Dan E	004.-03-14.1	12.52
Pompey	Bargabos Dan E	004.-03-74.1	1.67
Pompey	Bargabos Dan E	005.-01-11.2	42.36
Pompey	Beasley Dr Kenneth	004.-22-23.0	1.08
Pompey	County Of Onondaga	027.-02-10.0	0.02
Pompey	DeHaas George	004.-03-58.3	1.09
Pompey	Pompey Community Church Inc	021.-02-07.3	5.00
Pompey	Ross Jennifer L	004.-18-07.0	2.07
Pompey	Ward Sarah A	015.-03-06.0	1.76
Pompey Total			68.04
Tully	Shaw Ronald J	108.-03-06.6	22.79
Tully Total			22.79
Grand Total			140.52
* Geographic Information System (GIS) calculated data, not Real Property Services (RPS) data.			

and

WHEREAS, as part of that review, the County Agriculture and Farmland Protection Board has prepared a report in accordance with the provisions of Article 25AA, including a recommendation to modify Agricultural District No. 4; and

WHEREAS, as part of the review process, Article 25AA requires the County to hold a public hearing concerning the review of Agricultural District No. 4; now, therefore be it

RESOLVED, that pursuant to Article 25-AA of the New York State Agriculture and Markets Law, a public hearing on the above requested modifications and recommendation of continuation of Agricultural District No. 4 shall be held at the Onondaga County Court House, 401 Montgomery St., Syracuse, New York on Tuesday, July 2, 2024 at 12:55 p.m.; and, be it further

RESOLVED, that the Clerk of this Legislature hereby is directed to provide notice of such hearing in accordance with the provisions of Article 25AA of the New York State Agriculture and Markets Law.

ADOPTED 6/4/24



I hereby certify that the foregoing is a true and exact copy of the legislation duly adopted by the County Legislature of Onondaga County on the 4th day of June 2024.

Clerk, County Legislature

NOTICE OF A PUBLIC HEARING ON THE MODIFICATION OF
AGRICULTURAL DISTRICT NO. 4,
COUNTY OF ONONDAGA, TOWNS OF DEWITT, FABIUS, AND POMPEY AND
TOWNS OF LAFAYETTE, ONONDAGA, AND TULLY (EAST OF I-81)

NOTICE IS HEREBY GIVEN, that a public hearing will be held by the Onondaga County Legislature on the modification of Agricultural District No. 4. The hearing will be held at the Onondaga County Courthouse, County Legislative Chambers, 4th Floor, 401 Montgomery St., Syracuse, New York on Tuesday July 2, 2024 at 12:55 p.m.;

Pursuant to Section 303-a of Article 25AA of the New York State Agriculture and Markets Law, the Onondaga County Legislature adopted Resolution No. 134-2023 providing for notice of the eight-year review of Agricultural District No. 4 in the Towns of DeWitt, Fabius, Pompey, and the Towns of LaFayette, Onondaga, and Tully (east of I-81).

The Onondaga County Agriculture and Farmland Protection Board has prepared a report in accordance with the provisions of Article 25AA, with recommendations to modify such district.

The lands proposed to be added are parcel 101.-02-11.0 in the Village of Fabius; and parcels 006.-01-18.2, 006.-01-18.5, 006.-01-18.7, 007.-02-23.0, and 011.-02-25.1 in the Town of LaFayette.

The lands proposed to be removed are parcels 106.-01-21.0, 112.-02-13.0, 124.-02-14.0, 107.-04-01.0, 111.-02-10.0, 109.-02-10.0, 118.-04-07.7, 104.-03-19.0, 105.-01-01.1, 105.-01-01.2, 104.-03-18.0, 124.-02-02.0 and 111.-01-01.0 in the Town of Fabius; parcels 013.-01-05.0, 004.-03-14.1, 004.-03-74.1, 005.-01-11.2, 004.-22-23.0, 027.-02-10.0, 004.-03-58.3, 021.-02-07.3, 004.-18-07.0, 015.-03-06.0, in the Town of Pompey; and parcel 108.-03-06.6 in the Town of Tully.

These proposed modifications will be considered at the public hearing. The Agriculture and Farmland Protection Board report with a map of Agricultural District No. 4 may be examined at the Onondaga County Department of Planning, 335 Montgomery Street, 1st Floor, Syracuse, NY 13202, or viewed at <http://www.ongov.net/planning/review.html>.



Onondaga County Agriculture & Farmland Protection Board

BRIAN REEVES, Chairman
JAMIE McNAMARA, Clerk

401 Montgomery Street • Court House • Room 407 • Syracuse, New York, 13202

TO: Landowners Requesting to Modify Agricultural District 4
Municipalities in Agricultural District 4

FROM: Jamie McNamara, Clerk

DATE: June 5, 2024

RE: Public Hearing for the Eight-Year Review of Agricultural District 4

A public hearing will be held by the Onondaga County Legislature to consider the Onondaga County Agriculture and Farmland Protection Board’s modification recommendation for the eight-year review of Agricultural District 4 located in the Towns of DeWitt, Fabius, Pompey, and the Towns of LaFayette, Onondaga, and Tully (east of I-81). The hearing will be held at the Onondaga County Court House, County Legislative Chambers, 4th Floor, 401 Montgomery Street, Syracuse, New York on Tuesday, July 2, 2024 at 12:55 p.m.

New York’s Agricultural Districts Law, Article 25-AA of the NYS Agriculture and Markets Law was enacted in 1971 to help keep farmland in agricultural production through a combination of landowner incentives and protections that discourage the conversion of farmland to non-agricultural uses. Responsibility for the creation and review of the State’s agricultural districts lies within the authority of county legislative bodies. AML Sections 303 (district creation), 303-a (district review), 303-b (annual inclusion of lands) and 303-c (district consolidation) detail the role county agricultural and farmland protection boards and legislative bodies play in district creation and review, and prescribe the public notice and public hearing requirements.

Per AML Section 303-a (district review), the Onondaga County Legislature is responsible for conducting a review of each agricultural district in the County on an eight-year schedule. In December 2023, enrolled landowners and municipalities within Agricultural District 4 were notified of the 2024 eight-year review process by Onondaga County Legislature Notice of Review Resolution No. 134-2023 and mailed letters. Between January 1-30, 2024 landowners could request to have property added to or removed from the District.

During February 2024 the Onondaga County Agriculture & Farmland Protection Board undertook its review and on February 27, 2024 determined that agriculture within Agricultural District 4 remains viable and recommended that it be modified as requested by landowners and summarized below. The Onondaga County Legislature will consider the modification recommendation at the public hearing. If the Onondaga County Legislature finds that Agricultural District 4 should be modified as recommended, the report, map, list of parcels, and supporting materials will be forwarded to the NYS Department of Agriculture and Markets for recertification.

The Agriculture and Farmland Protection Board Agricultural District 4 report, map, and list of parcels may be examined at the Onondaga County Department of Planning, Carnegie Building, 335 Montgomery Street, 1st Floor, Syracuse, NY 13202, or viewed at <http://www.ongov.net/planning/review.html>. For more information contact the Onondaga County Department of Planning at 315-435-2611 or agriculture@ongov.net.

AGRICULTURAL DISTRICT 4 RECOMMENDED ADDITION REQUESTS			
MUNICIPALITY	OWNER	TAX ID	GIS ACRES*
Fabius (Village)	Herlihy Kevin J	101.-02-11.0	9.10
Fabius (Village) Total			9.10
La Fayette	Ellys Acres Farm LLC	006.-01-18.2	1.29
La Fayette	Ellys Acres Farm LLC	006.-01-18.5	7.45

La Fayette	Ellys Acres Farm LLC	006.-01-18.7	8.11
La Fayette	Ellys Acres Farm LLC/Kenny Griffin	007.-02-23.0	5.50
La Fayette	Nurse Albert V	011.-02-25.1	2.02
La Fayette Total			24.36
GRAND TOTAL			33.46
* Geographic Information System (GIS) calculated data, not Real Property Services (RPS) data.			

AGRICULTURAL DISTRICT 4 RECOMMENDED REMOVAL REQUESTS			
MUNICIPALITY	OWNER	TAX ID	GIS ACRES*
Fabius	Aidun Meredith	106.-01-21.0	2.45
Fabius	County Of Onondaga	112.-02-13.0	6.44
Fabius	Crockett Peter J	124.-02-14.0	0.45
Fabius	Elter Thomas A	107.-04-01.0	0.94
Fabius	Ianuzi Stephen D	111.-02-10.0	0.68
Fabius	Jones Douglas M	109.-02-10.0	1.06
Fabius	Kowachik Michael J	118.-04-07.7	2.17
Fabius	Love Camp 355 LLC	104.-03-19.0	0.14
Fabius	Love Camp 355 LLC	105.-01-01.1	25.23
Fabius	Love Camp 355 LLC	105.-01-01.2	0.16
Fabius	Morford Anne	104.-03-18.0	0.14
Fabius	O'Reilly John R	124.-02-02.0	9.41
Fabius	Penoyer Robert H	111.-01-01.0	0.42
Fabius Total			49.69
Pompey	Baniewicz Richard R	013.-01-05.0	0.47
Pompey	Bargabos Dan E	004.-03-14.1	12.52
Pompey	Bargabos Dan E	004.-03-74.1	1.67
Pompey	Bargabos Dan E	005.-01-11.2	42.36
Pompey	Beasley Dr Kenneth	004.-22-23.0	1.08
Pompey	County Of Onondaga	027.-02-10.0	0.02
Pompey	DeHaas George	004.-03-58.3	1.09
Pompey	Pompey Community Church Inc	021.-02-07.3	5.00
Pompey	Ross Jennifer L	004.-18-07.0	2.07
Pompey	Ward Sarah A	015.-03-06.0	1.76
Pompey Total			68.04
Tully	Shaw Ronald J	108.-03-06.6	22.79
Tully Total			22.79
Grand Total			140.52
* Geographic Information System (GIS) calculated data, not Real Property Services (RPS) data.			



Onondaga County Legislature

JAMIE McNAMARA
Clerk

TIMOTHY T. BURTIS
Chairman

TAMMY BARBER
Deputy Clerk

401 Montgomery Street • Court House • Room 407 • Syracuse, New York, 13202
Phone: 315.435.2070 • onondagacountylegislature@ongov.net • www.ongov.net/legislature

PUBLIC HEARING ON THE MODIFICATION OF AGRICULTURAL DISTRICT NO. 4, COUNTY OF ONONDAGA, TOWNS OF DEWITT, FABIUS, AND POMPEY, AND TOWNS OF LAFAYETTE, ONONDAGA, AND TULLY

JULY 2, 2024, 12:55 P.M.

MEMBERS PRESENT: Mr. May, Mr. Meaker, Ms. Gunnip, Ms. Cody, Ms. Abbott, Mr. Romeo, Mr. Ryan, Ms. Harvey, Mr. Olson, Mr. McCarron, Mr. Knapp, Mr. Bush, Dr. Kelly, Mr. Brown, Mr. Garland, Ms. Hernandez, Chairman Burtis

Chairman Burtis called the 12:55 p.m. public hearing to order at 1:17 p.m. and stated that the resolution of the Legislature authorizing the public hearing had been entered into the record.

The Clerk confirmed that the notice had been duly published.

Speaker: Tom Law, Constituent

Chairman Burtis asked for any other speakers wishing to be heard. Hearing none, the public hearing was adjourned at 1:22 p.m.

Respectfully submitted,

A handwritten signature in blue ink, appearing to read "JMcNamara", written over a horizontal line.

JAMIE McNAMARA, Clerk
Onondaga County Legislature

July 2, 2024

Motion Made By Mr. Knapp

RESOLUTION NO. 97

MODIFYING AGRICULTURAL DISTRICT NO. 4, COUNTY OF ONONDAGA, TOWNS OF DEWITT, FABIUS, AND POMPEY, AND TOWNS OF LAFAYETTE, ONONDAGA, AND TULLY (EAST OF I-81)

WHEREAS, pursuant to Section 303-a of the New York State Agriculture and Markets Law, this Onondaga County Legislature adopted Resolution No. 134-2023 providing for notice of the eight-year review of Agricultural District No. 4 in the Towns of DeWitt, Fabius, and Pompey, and the Towns of LaFayette, Onondaga, and Tully (east of I-81); and

WHEREAS, by Resolution No. 91-2024, this Onondaga County Legislature authorized a public hearing on said agricultural district modification at the Onondaga County Courthouse on Tuesday, July 2, 2024, and such hearing was duly noticed and held; and

WHEREAS, the Onondaga County Legislature has completed the eight-year review of Agricultural District No. 4, and has received from the Onondaga County Agriculture and Farmland Protection Board its report and recommendations regarding the agricultural viability of the district and recommended modifications to the district; and

WHEREAS, it is the desire of this Legislature to modify Agricultural District No. 4 as provided for herein; now, therefore be it

RESOLVED, that the proposed action is an Unlisted action and this Legislature shall act as the Lead Agency for the purposes of the New York State Environmental Quality Review Act (SEQRA); and, be it further

RESOLVED, that the Short Environmental Assessment Form for this project has been completed and reviewed and is on file with the Clerk of the Legislature; and, be it further

RESOLVED, that this Legislature hereby finds and declares a negative declaration under SEQRA in that there is no anticipated construction and no anticipated change in use, that the identified possible impacts, if any, on air quality and surface water quality will not be significant and there is little likelihood of significant adverse environmental impacts; and, be it further

RESOLVED, that in accordance with Agriculture and Markets Law, Section 303-a, said Agricultural District No. 4 in the Towns of DeWitt, Fabius, and Pompey, and the Towns of La Fayette, Onondaga, and Tully (east of I-81) is modified as provided for herein; and, be it further

RESOLVED, that the modification to Agricultural District No. 4 is as follows and encompasses the following parcels listed by town, owner, parcel number, and acreage:

ADDITION REQUESTS			
MUNICIPALITY	OWNER	TAX ID	GIS ACRES*
Fabius (Village)	Herlihy Kevin J	101.-02-11.0	9.10
Fabius (Village) Total			9.10

LaFayette	Ellys Acres Farm LLC	006.-01-18.2	1.29
LaFayette	Ellys Acres Farm LLC	006.-01-18.5	7.45
LaFayette	Ellys Acres Farm LLC	006.-01-18.7	8.11
LaFayette	Ellys Acres Farm LLC/Kenny Griffin	007.-02-23.0	5.50
LaFayette	Nurse Albert V	011.-02-25.1	2.02
LaFayette Total			24.36
GRAND TOTAL			33.46

* Geographic Information System (GIS) calculated data, not Real Property Services (RPS) data.

REMOVAL REQUESTS			
MUNICIPALITY	OWNER	TAX ID	GIS ACRES*
Fabius	Aidun Meredith	106.-01-21.0	2.45
Fabius	County Of Onondaga	112.-02-13.0	6.44
Fabius	Crockett Peter J	124.-02-14.0	0.45
Fabius	Elter Thomas A	107.-04-01.0	0.94
Fabius	Ianuzi Stephen D	111.-02-10.0	0.68
Fabius	Jones Douglas M	109.-02-10.0	1.06
Fabius	Kowachik Michael J	118.-04-07.7	2.17
Fabius	Love Camp 355 LLC	104.-03-19.0	0.14
Fabius	Love Camp 355 LLC	105.-01-01.1	25.23
Fabius	Love Camp 355 LLC	105.-01-01.2	0.16
Fabius	Morford Anne	104.-03-18.0	0.14
Fabius	O'Reilly John R	124.-02-02.0	9.41
Fabius	Penoyer Robert H	111.-01-01.0	0.42
Fabius Total			49.69
Pompey	Baniewicz Richard R	013.-01-05.0	0.47
Pompey	Bargabos Dan E	004.-03-14.1	12.52
Pompey	Bargabos Dan E	004.-03-74.1	1.67
Pompey	Bargabos Dan E	005.-01-11.2	42.36
Pompey	Beasley Dr Kenneth	004.-22-23.0	1.08
Pompey	County Of Onondaga	027.-02-10.0	0.02
Pompey	DeHaas George	004.-03-58.3	1.09
Pompey	Pompey Community Church Inc	021.-02-07.3	5.00
Pompey	Ross Jennifer L	004.-18-07.0	2.07
Pompey	Ward Sarah A	015.-03-06.0	1.76
Pompey Total			68.04
Tully	Shaw Ronald J	108.-03-06.6	22.79
Tully Total			22.79
Grand Total			140.52

* Geographic Information System (GIS) calculated data, not Real Property Services (RPS) data.

and, be it further

RESOLVED, that should one or more of these parcels be subdivided prior to the expiration of said District, each of these subdivisions would automatically be considered a part of said District, and would remain in the District while it was in effect; and, be it further

RESOLVED, that the district report with finding shall be submitted to the Commissioner of the New York State Department of Agriculture and Markets as provided for in Section 303-a of the Agriculture and Markets Law.

ADOPTED 7/2/2024



I hereby certify that the foregoing is a true and exact copy of the legislation duly adopted by the County Legislature of Onondaga County on the 2nd day of July 2024.

A handwritten signature in blue ink, consisting of a stylized initial followed by a long horizontal stroke.

Clerk, County Legislature

Short Environmental Assessment Form

Part 1 - Project Information

Instructions for Completing

Part 1 – Project Information. The applicant or project sponsor is responsible for the completion of Part 1. Responses become part of the application for approval or funding, are subject to public review, and may be subject to further verification. Complete Part 1 based on information currently available. If additional research or investigation would be needed to fully respond to any item, please answer as thoroughly as possible based on current information.

Complete all items in Part 1. You may also provide any additional information which you believe will be needed by or useful to the lead agency; attach additional pages as necessary to supplement any item.

Part 1 – Project and Sponsor Information				
Name of Action or Project: Onondaga County Agricultural District 4 Eight-Year Review - 2024				
Project Location (describe, and attach a location map): Towns of DeWitt, Fabius, La Fayette, and Towns of Onondaga, Pompey, and Tully (east of I-81) (map attached)				
Brief Description of Proposed Action: Review and Modification (parcel additions and removal) of Agricultural District 4 in the Towns of DeWitt, Fabius, La Fayette, and Towns of Onondaga, Pompey, and Tully (east of I-81) in Onondaga County. It is recommended that 33.46 acres be added and 140.52 acres be removed per landowner requests, for a final Agricultural District 4 total of 63,394.35 acres, a net decrease of 107.06 acres. A full listing of added and removed parcels may be found in the Onondaga County Agriculture & Farmland Protection Board 2024 Eight Year Review of Agricultural District 4 Report, and related County Legislature resolution.				
Name of Applicant or Sponsor: Onondaga County Legislature		Telephone: 315-435-2170 E-Mail: jamiemcnamara@ongov.net		
Address: Onondaga County Courthouse, Room 407, 401 Montgomery St				
City/PO: Syracuse		State: NY	Zip Code: 13202	
1. Does the proposed action only involve the legislative adoption of a plan, local law, ordinance, administrative rule, or regulation? If Yes, attach a narrative description of the intent of the proposed action and the environmental resources that may be affected in the municipality and proceed to Part 2. If no, continue to question 2. See attached AFPB report.			NO <input type="checkbox"/>	YES <input type="checkbox"/>
2. Does the proposed action require a permit, approval or funding from any other government Agency? If Yes, list agency(s) name and permit or approval: NYS AGM Agricultural District Certification			NO <input type="checkbox"/>	YES <input type="checkbox"/>
3. a. Total acreage of the site of the proposed action? _____ acres b. Total acreage to be physically disturbed? _____ acres c. Total acreage (project site and any contiguous properties) owned or controlled by the applicant or project sponsor? _____ acres				
4. Check all land uses that occur on, are adjoining or near the proposed action:				
<input type="checkbox"/> Urban <input checked="" type="checkbox"/> Rural (non-agriculture) <input type="checkbox"/> Industrial <input type="checkbox"/> Commercial <input checked="" type="checkbox"/> Residential (suburban) <input checked="" type="checkbox"/> Forest <input checked="" type="checkbox"/> Agriculture <input checked="" type="checkbox"/> Aquatic <input type="checkbox"/> Other(Specify): <input checked="" type="checkbox"/> Parkland				

<p>5. Is the proposed action,</p> <p>a. A permitted use under the zoning regulations?</p> <p>b. Consistent with the adopted comprehensive plan?</p>	<p>NO</p> <p><input type="checkbox"/></p> <p><input type="checkbox"/></p>	<p>YES</p> <p><input type="checkbox"/></p> <p><input type="checkbox"/></p>	<p>N/A</p> <p><input type="checkbox"/></p> <p><input type="checkbox"/></p>
<p>6. Is the proposed action consistent with the predominant character of the existing built or natural landscape?</p>	<p>NO</p> <p><input type="checkbox"/></p>	<p>YES</p> <p><input type="checkbox"/></p>	
<p>7. Is the site of the proposed action located in, or does it adjoin, a state listed Critical Environmental Area?</p> <p>If Yes, identify: _____</p>	<p>NO</p> <p><input type="checkbox"/></p>	<p>YES</p> <p><input type="checkbox"/></p>	
<p>8. a. Will the proposed action result in a substantial increase in traffic above present levels?</p> <p>b. Are public transportation services available at or near the site of the proposed action?</p> <p>c. Are any pedestrian accommodations or bicycle routes available on or near the site of the proposed action?</p>	<p>NO</p> <p><input type="checkbox"/></p> <p><input type="checkbox"/></p> <p><input type="checkbox"/></p>	<p>YES</p> <p><input type="checkbox"/></p> <p><input type="checkbox"/></p> <p><input type="checkbox"/></p>	
<p>9. Does the proposed action meet or exceed the state energy code requirements?</p> <p>If the proposed action will exceed requirements, describe design features and technologies:</p> <p>_____</p> <p>_____</p>	<p>NO</p> <p><input type="checkbox"/></p>	<p>YES</p> <p><input type="checkbox"/></p>	
<p>10. Will the proposed action connect to an existing public/private water supply?</p> <p>If No, describe method for providing potable water: _____</p> <p>_____</p>	<p>NO</p> <p><input type="checkbox"/></p>	<p>YES</p> <p><input type="checkbox"/></p>	
<p>11. Will the proposed action connect to existing wastewater utilities?</p> <p>If No, describe method for providing wastewater treatment: _____</p> <p>_____</p>	<p>NO</p> <p><input type="checkbox"/></p>	<p>YES</p> <p><input type="checkbox"/></p>	
<p>12. a. Does the project site contain, or is it substantially contiguous to, a building, archaeological site, or district which is listed on the National or State Register of Historic Places, or that has been determined by the Commissioner of the NYS Office of Parks, Recreation and Historic Preservation to be eligible for listing on the State Register of Historic Places?</p> <p>b. Is the project site, or any portion of it, located in or adjacent to an area designated as sensitive for archaeological sites on the NY State Historic Preservation Office (SHPO) archaeological site inventory?</p>	<p>NO</p> <p><input type="checkbox"/></p> <p><input type="checkbox"/></p>	<p>YES</p> <p><input type="checkbox"/></p> <p><input type="checkbox"/></p>	
<p>13. a. Does any portion of the site of the proposed action, or lands adjoining the proposed action, contain wetlands or other waterbodies regulated by a federal, state or local agency?</p> <p>b. Would the proposed action physically alter, or encroach into, any existing wetland or waterbody?</p> <p>If Yes, identify the wetland or waterbody and extent of alterations in square feet or acres: _____</p> <p>_____</p> <p>_____</p>	<p>NO</p> <p><input type="checkbox"/></p> <p><input type="checkbox"/></p>	<p>YES</p> <p><input type="checkbox"/></p> <p><input type="checkbox"/></p>	

14. Identify the typical habitat types that occur on, or are likely to be found on the project site. Check all that apply: <input type="checkbox"/> Shoreline <input type="checkbox"/> Forest <input type="checkbox"/> Agricultural/grasslands <input type="checkbox"/> Early mid-successional <input type="checkbox"/> Wetland <input type="checkbox"/> Urban <input type="checkbox"/> Suburban		
15. Does the site of the proposed action contain any species of animal, or associated habitats, listed by the State or Federal government as threatened or endangered?	NO <input type="checkbox"/>	YES <input type="checkbox"/>
16. Is the project site located in the 100-year flood plan?	NO <input type="checkbox"/>	YES <input type="checkbox"/>
17. Will the proposed action create storm water discharge, either from point or non-point sources? If Yes, a. Will storm water discharges flow to adjacent properties? b. Will storm water discharges be directed to established conveyance systems (runoff and storm drains)? If Yes, briefly describe: _____ _____	NO <input type="checkbox"/> <input type="checkbox"/> <input type="checkbox"/>	YES <input type="checkbox"/> <input type="checkbox"/> <input type="checkbox"/>
18. Does the proposed action include construction or other activities that would result in the impoundment of water or other liquids (e.g., retention pond, waste lagoon, dam)? If Yes, explain the purpose and size of the impoundment: _____ _____	NO <input type="checkbox"/>	YES <input type="checkbox"/>
19. Has the site of the proposed action or an adjoining property been the location of an active or closed solid waste management facility? If Yes, describe: _____ _____	NO <input type="checkbox"/>	YES <input type="checkbox"/>
20. Has the site of the proposed action or an adjoining property been the subject of remediation (ongoing or completed) for hazardous waste? If Yes, describe: _____ _____	NO <input type="checkbox"/>	YES <input type="checkbox"/>

I CERTIFY THAT THE INFORMATION PROVIDED ABOVE IS TRUE AND ACCURATE TO THE BEST OF MY KNOWLEDGE

Applicant/sponsor/name: Onondaga County Legislature Date: 5-29-24
 Signature:  Title: Chairman

Project: Ag District 4 Eight-Year Review - 2024

Date:

**Short Environmental Assessment Form
Part 2 - Impact Assessment**

Part 2 is to be completed by the Lead Agency.

Answer all of the following questions in Part 2 using the information contained in Part 1 and other materials submitted by the project sponsor or otherwise available to the reviewer. When answering the questions the reviewer should be guided by the concept "Have my responses been reasonable considering the scale and context of the proposed action?"

	No, or small impact may occur	Moderate to large impact may occur
1. Will the proposed action create a material conflict with an adopted land use plan or zoning regulations?	<input checked="" type="checkbox"/>	<input type="checkbox"/>
2. Will the proposed action result in a change in the use or intensity of use of land?	<input checked="" type="checkbox"/>	<input type="checkbox"/>
3. Will the proposed action impair the character or quality of the existing community?	<input checked="" type="checkbox"/>	<input type="checkbox"/>
4. Will the proposed action have an impact on the environmental characteristics that caused the establishment of a Critical Environmental Area (CEA)?	<input checked="" type="checkbox"/>	<input type="checkbox"/>
5. Will the proposed action result in an adverse change in the existing level of traffic or affect existing infrastructure for mass transit, biking or walkway?	<input checked="" type="checkbox"/>	<input type="checkbox"/>
6. Will the proposed action cause an increase in the use of energy and it fails to incorporate reasonably available energy conservation or renewable energy opportunities?	<input checked="" type="checkbox"/>	<input type="checkbox"/>
7. Will the proposed action impact existing:		
a. public / private water supplies?	<input checked="" type="checkbox"/>	<input type="checkbox"/>
b. public / private wastewater treatment utilities?	<input checked="" type="checkbox"/>	<input type="checkbox"/>
8. Will the proposed action impair the character or quality of important historic, archaeological, architectural or aesthetic resources?	<input checked="" type="checkbox"/>	<input type="checkbox"/>
9. Will the proposed action result in an adverse change to natural resources (e.g., wetlands, waterbodies, groundwater, air quality, flora and fauna)?	<input checked="" type="checkbox"/>	<input type="checkbox"/>
10. Will the proposed action result in an increase in the potential for erosion, flooding or drainage problems?	<input checked="" type="checkbox"/>	<input type="checkbox"/>
11. Will the proposed action create a hazard to environmental resources or human health?	<input checked="" type="checkbox"/>	<input type="checkbox"/>

Project: _____
 Date: _____

**Short Environmental Assessment Form
 Part 3 Determination of Significance**

For every question in Part 2 that was answered “moderate to large impact may occur”, or if there is a need to explain why a particular element of the proposed action may or will not result in a significant adverse environmental impact, please complete Part 3. Part 3 should, in sufficient detail, identify the impact, including any measures or design elements that have been included by the project sponsor to avoid or reduce impacts. Part 3 should also explain how the lead agency determined that the impact may or will not be significant. Each potential impact should be assessed considering its setting, probability of occurring, duration, irreversibility, geographic scope and magnitude. Also consider the potential for short-term, long-term and cumulative impacts.

Check this box if you have determined, based on the information and analysis above, and any supporting documentation, that the proposed action may result in one or more potentially large or significant adverse impacts and an environmental impact statement is required.

Check this box if you have determined, based on the information and analysis above, and any supporting documentation, that the proposed action will not result in any significant adverse environmental impacts.

Onondaga County Legislature	5-29-24
Name of Lead Agency	Date
Timothy T. Burtis	Chairman
Print or Type Name of Responsible Officer in Lead Agency	Title of Responsible Officer
	Megan Costa, Dept. of Planning
Signature of Responsible Officer in Lead Agency	Signature of Preparer (if different from Responsible Officer)

PRINT FORM

**New York State
Department of Agriculture and Markets**

AGRICULTURAL DISTRICT REVIEW PROFILE

DISTRICT IDENTIFICATION

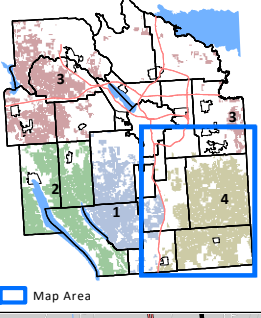
County: Onondaga			District No.: 4	
Town(s) in District: DeWitt, Fabius, LaFayette, Onondaga, Pompey, Tully				
No. of acres in district: 63,394.35	No. of acres in this farms: ¹	No. of farms in this District:	No. of acres owned by farmers:	No. of acres rented by farmers:

AGRICULTURAL DATA ANALYSIS

- | | | |
|---|---------------------|------------------------|
| A. Since last review, number of acres in District | Added: <u>633.2</u> | Deleted: <u>140.52</u> |
| B. Since last review, number of acres in farms | Increased: _____ | Decreased: _____ |
| C. Since last review, number of farms in District | Added: _____ | Deleted: _____ |

¹ Number of acres in farms represents the sum of acres owned by farmers and rented by farmers.

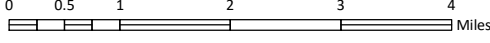
Onondaga County, NY



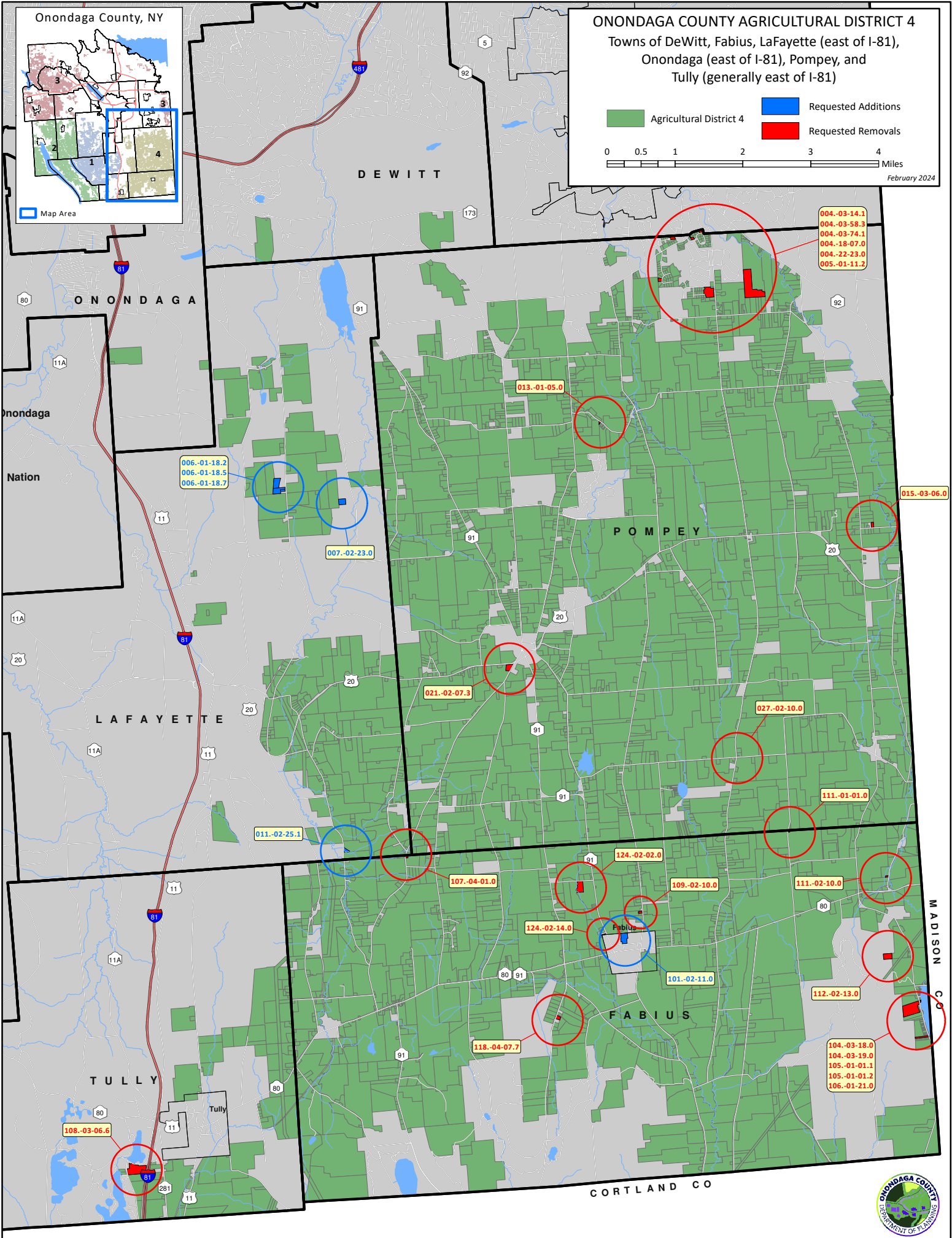
ONONDAGA COUNTY AGRICULTURAL DISTRICT 4

Towns of DeWitt, Fabius, LaFayette (east of I-81), Onondaga (east of I-81), Pompey, and Tully (generally east of I-81)

- Agricultural District 4
- Requested Additions
- Requested Removals



February 2024



004.-03-14.1
 004.-03-58.3
 004.-03-74.1
 004.-18-07.0
 004.-22-23.0
 005.-01-11.2

006.-01-18.2
 006.-01-18.5
 006.-01-18.7

007.-02-23.0

013.-01-05.0

021.-02-07.3

011.-02-25.1

107.-04-01.0

124.-02-14.0

118.-04-07.7

108.-03-06.6

124.-02-02.0

109.-02-10.0

111.-02-10.0

101.-02-11.0

112.-02-13.0

104.-03-18.0
 104.-03-19.0
 105.-01-01.1
 105.-01-01.2
 106.-01-21.0

015.-03-06.0



Agricultural District 4 - 2024 Eight-Year Review Final Parcel List (created July 2024)

TAX_ID	MUNI	PRINTKEY	ADD NAME	ADD NUM	OWNERNAME1	OWNERNAME2	ACRES_GIS
31268908300000020030010000	DeWitt	083.-02-03.1	E Seneca Tpk	6220	Mueller Joseph J Sr	Mueller Sheila C	100.54
31268908900000020010000000	DeWitt	089.-02-01.0	E Seneca Tpk		Nappi Carol A	Linger Trust	147.51
31300110100000020110000000	Fabius V.	101.-02-11.0	Academy St	7791	Herlihy Kevin J	Herlihy Donna S	9.10
31300110100000070040010000	Fabius V.	101.-07-04.1	Main St		Van Erden Family LLC		38.55
31308910300000010010000000	Fabius	103.-01-01.0	Apulia		Casey William T	Casey Joanne M	5.94
31308910300000010020010000	Fabius	103.-01-02.1	Route 80	6759	Vadale Wesley		9.37
31308910300000010020020000	Fabius	103.-01-02.2	Route 80	6751	Leonard Bryan S	Leonard Christine S	1.00
31308910300000010030000000	Fabius	103.-01-03.0	Route 80	6783	Murphy James E	Murphy Kathleen A	16.23
31308910300000010040000000	Fabius	103.-01-04.0	Route 80	6789	Murphy James	Murphy Kathleen	0.58
31308910300000010050000000	Fabius	103.-01-05.0	Route 80	6795	B&B Family Limited Partnership		0.48
31308910300000010070000000	Fabius	103.-01-07.0	Route 80	6805	McEachron Kathleen M		0.65
31308910300000010080000000	Fabius	103.-01-08.0	Route 80	6807	Bigelow Steven E		0.24
31308910300000010090000000	Fabius	103.-01-09.0	Route 80	6809	Brown Paul D	Brown Deborah L	0.26
31308910300000010100010000	Fabius	103.-01-10.1	Route 80	6815	Sjuve Kjell III		3.15
31308910300000010120010000	Fabius	103.-01-12.1	Route 80	6827	Brane Pamela A	Brame Brad T	1.28
31308910300000010130010000	Fabius	103.-01-13.1	Apulia		Woodford Richard		0.05
31308910300000010290010000	Fabius	103.-01-29.1	Route 80	6799	Sheneman Family Irrevocable	Trust	32.61
31308910300000010300000000	Fabius	103.-01-30.0	Apulia		B&B Family Limited Partnership		3.15
31308910300000020010000000	Fabius	103.-02-01.0	Route 80	6804	Mayer Daniel	Mayer Kimberly	0.33
31308910300000020020010000	Fabius	103.-02-02.1	Route 91	1076	Badman Jason	Badman Mary Beth	19.80
31308910300000020030010000	Fabius	103.-02-03.1	Route 80		Porter Richard C		0.30
31308910300000020040000000	Fabius	103.-02-04.0	Route 80	6808	Porter Richard C	Porter Linda P	1.02
31308910300000020050010000	Fabius	103.-02-05.1	Route 80		Porter Richard C		0.37
31308910300000020060000000	Fabius	103.-02-06.0	Route 80	6828	Curtin Gregory J	Curtin Charlotte	0.44
31308910300000020070000000	Fabius	103.-02-07.0	Route 80	6832	Delles Preston E	Delles Virginia A	0.48
31308910300000020080000000	Fabius	103.-02-08.0	Route 91	994	Olmstead Daniel		1.62
31308910300000020090000000	Fabius	103.-02-09.0	Route 91	1012	Holcomb Marcus R		1.93
31308910300000020100000000	Fabius	103.-02-10.0	Route 91	1082	Herlihy Joyce A		0.37
31308910300000030010000000	Fabius	103.-03-01.0	Route 80	6770	Shatraw Danielle J	Shatraw Curt J	1.41
31308910300000030020000000	Fabius	103.-03-02.0	Route 80	6786	Dolata Cheryl		0.48
31308910300000030030010000	Fabius	103.-03-03.1	Stae Route 80	6796	Knapp Bruce	Knapp Sybil	0.85
31308910300000030030020000	Fabius	103.-03-03.2	Route 80	6794	Wadsworth Dean T Jr	Wadsworth Diana C	3.50
31308910300000030040010000	Fabius	103.-03-04.1	Route 91	1075	Brown Robert S	Brown Marilyn N	0.47
31308910300000030050000000	Fabius	103.-03-05.0	Route 91	1055	Gardner Robert S	Gardner Nancy M	0.97
31308910300000030070000000	Fabius	103.-03-07.0	Route 91	1003	Griffin Christopher	Randall Erika	0.31
31308910300000030080000000	Fabius	103.-03-08.0	Route 91	999	Mackey Margaret E		0.36
31308910300000040010000000	Fabius	103.-04-01.0	Route 80	6720	Casey William T	Casey Joanne M	9.41
31308910300000040020000000	Fabius	103.-04-02.0	Route 80	6732	Henderson Carl	Henderson Janet	0.72
31308910300000040030000000	Fabius	103.-04-03.0	Route 80	6746	Kane Paul	Kane Casey	2.41
31308910300000040040000000	Fabius	103.-04-04.0	Route 80	6750	Foster John T	Foster Deborah A	1.39
31308910300000040050000000	Fabius	103.-04-05.0	Route 80	6752	Foster John T	Foster Deborah A	0.46
31308910400000010010000000	Fabius	104.-01-01.0	W Lake Rd	344	Paolini Mario P		5.27
31308910400000010020010000	Fabius	104.-01-02.1	W Lake Rd		Petzoldt Danny R		0.93
31308910400000010030010000	Fabius	104.-01-03.1	W Lake Rd	348	Cummins Margaret H	Cummins William M	16.54
31308910400000020010000000	Fabius	104.-02-01.0	Center Of Deruyter		State Of New York		1.98
31308910400000020020000000	Fabius	104.-02-02.0	Dam Rd		New York State Canal Corporation		0.53
31308910400000030010000000	Fabius	104.-03-01.0	Dam Rd	9088	Koveos Panayotis E	Koveos Jean C	1.64
31308910400000030020000000	Fabius	104.-03-02.0	Dam Rd	9112	Fraze Shannon K		0.49
31308910400000030020010000	Fabius	104.-03-02.1	W Lake Rd		State Of New York		0.06
31308910400000030030000000	Fabius	104.-03-03.0	W Lake Rd	326	Portzline Douglas	Portzline Amy	0.23
31308910400000030040000000	Fabius	104.-03-04.0	W Lake Rd	329	Bretna LLC		0.25
31308910400000030050000000	Fabius	104.-03-05.0	W Lake Rd	331	Fox Jennifer Jinx	Lazarsky Joseph S	0.39
31308910400000030060000000	Fabius	104.-03-06.0	W Lake Rd		Fox Jennifer Jinx	Lazarsky Joseph S	1.05
31308910400000030070000000	Fabius	104.-03-07.0	W Lake Rd	333	Holmes Jon U		0.47
31308910400000030080000000	Fabius	104.-03-08.0	W Lake Rd	335	Vickie L. Enders Irrevocable	Income Only Trust	0.30
31308910400000030090000000	Fabius	104.-03-09.0	W Lake Rd		Gale John A		0.08
31308910400000030090010000	Fabius	104.-03-09.1	W Lake Rd		Gale John A		0.06
31308910400000030090020000	Fabius	104.-03-09.2	W Lake Rd	338	Gale John A	Debra Hinds-Gale	0.57
31308910400000030100000000	Fabius	104.-03-10.0	W Lake Rd	339	Gale John A	Hinds-Gale Debra A	0.31
31308910400000030110000000	Fabius	104.-03-11.0	W Lake Rd	341	Cornue Irrevocable Trust		0.26
31308910400000030150010000	Fabius	104.-03-15.1	W Lake Rd	347	Horning Michael		0.45
31308910500000010040000000	Fabius	105.-01-04.0	W Lake Rd		Martini Samuel L	Martini Linda L	0.12
31308910500000010050000000	Fabius	105.-01-05.0	W Lake Rd	368	Martini Samuel L	Martini Linda L	0.22
31308910500000010060000000	Fabius	105.-01-06.0	W Lake Rd	364	Martini Samuel L	Martini Linda L	0.17
31308910500000010070000000	Fabius	105.-01-07.0	W Lake Rd	366	Amidon Wayne F	Mary Jean	0.28
31308910500000010080000000	Fabius	105.-01-08.0	W Lake Rd	368	Dwyer Sharon K		0.16
31308910500000010090000000	Fabius	105.-01-09.0	W Lake Rd	370	Browning Mark . S	Browning Monica . R	0.20
31308910500000010090010000	Fabius	105.-01-09.1	W Lake Rd		State Of New York		0.02
31308910500000010100000000	Fabius	105.-01-10.0	W Lake Rd	372	Dwyer Nancy B		0.21
31308910500000010100010000	Fabius	105.-01-10.1	W Lake Rd		State Of New York		0.00
31308910500000010110000000	Fabius	105.-01-11.0	W Lake Rd		Dwyer Nancy B		0.12
31308910500000010120000000	Fabius	105.-01-12.0	W Lake Rd		Mea Camp Property Assoc.		8.68
31308910500000010130000000	Fabius	105.-01-13.0	W Lake Rd	378 & 380	Trinder Suzanne C		4.68
31308910500000010140010000	Fabius	105.-01-14.1	W Lake Rd	374	Mea Camp Property Assoc.		0.62

Agricultural District 4 - 2024 Eight-Year Review Final Parcel List (created July 2024)

31308910600000010010000000	Fabius	106.-01-01.0	W Lake Rd	382	Horn Frank . J		1.73
31308910600000010020000000	Fabius	106.-01-02.0	W Lake Rd	384	Rohde Frank T	Rohde Mary L	0.36
31308910600000010030000000	Fabius	106.-01-03.0	W Lake Rd	385	385 West Lake, LLC		0.71
31308910600000010050010000	Fabius	106.-01-05.1	W Lake Rd	390	Freebern Dale	Freebern Wendy	1.03
31308910600000010060000000	Fabius	106.-01-06.0	W Lake Rd	391	Freebern Dale	Freebern Wendy	0.37
31308910600000010070000000	Fabius	106.-01-07.0	W Lake Rd	393	Christofferson Greg	Christofferson Rose	0.37
31308910600000010080000000	Fabius	106.-01-08.0	W Lake Rd	395	Greenwood Michael R	Greenwood Elizabeth L	0.56
31308910600000010090000000	Fabius	106.-01-09.0	W Lake Rd	397	Wanamaker Hayes H	Anthony Tammy L	0.85
31308910600000010100000000	Fabius	106.-01-10.0	W Lake Rd		Anthony Tammy		0.35
31308910600000010110000000	Fabius	106.-01-11.0	W Lake Rd		Anthony Tammy		0.33
31308910600000010120000000	Fabius	106.-01-12.0	W Lake Rd		Anthony Tammy L		0.43
31308910600000010130000000	Fabius	106.-01-13.0	W Lake Rd		DRL5818 LLC		0.43
31308910600000010140000000	Fabius	106.-01-14.0	W Lake Rd	401	DRL5818 LLC		16.64
31308910600000010150000000	Fabius	106.-01-15.0	W Lake Rd	404	Boulay Martha		1.29
31308910600000010160000000	Fabius	106.-01-16.0	W Lake Rd	407	Sessler Nelson R		0.38
31308910600000010170000000	Fabius	106.-01-17.0	W Lake Rd	409	Brown Anne	Knapp Malcolm D	0.60
31308910600000010180000000	Fabius	106.-01-18.0	W Lake Rd	411	Hardy Thomas	Hardy Ashley	0.48
31308910600000010190000000	Fabius	106.-01-19.0	W Lake Rd	413	Elizabeth Marie Rohde Trust	Rohde Elizabeth M	0.33
31308910600000010220000000	Fabius	106.-01-22.0	W Lake Rd		Lindenmayer Stephen		2.41
31308910600000010230010000	Fabius	106.-01-23.1	W Lake Rd	429	Pitonzo Mark J	Pitonzo Renee A	0.08
31308910600000010250000000	Fabius	106.-01-25.0	W Lake Rd	425	Warburton Peter D	Warburton Judith M	0.08
31308910600000010250010000	Fabius	106.-01-25.1	W Lake Rd		State Of New York		0.00
31308910600000010260000000	Fabius	106.-01-26.0	W Lake Rd	423	Stempel- Meyer Living Trust		0.09
31308910600000010270000000	Fabius	106.-01-27.0	W Lake Rd	421	Revette Tracie M		0.04
31308910600000010280000000	Fabius	106.-01-28.0	W Lake Rd	419	Kane James W	Kane Elizabeth A	0.04
31308910600000010290000000	Fabius	106.-01-29.0	W Lake Rd	405	Petrykowski Konstanty		0.08
31308910600000010300000000	Fabius	106.-01-30.0	W Lake Rd	403	Ten eyck Denis H	Ten Eyck Rebecca H	0.13
31308910600000010310000000	Fabius	106.-01-31.0	W Lake Rd	401	DRL5818 LLC		0.08
31308910600000010320000000	Fabius	106.-01-32.0	W Lake Rd	399	Stollmack Bruce	Stollmack Laura A	0.05
31308910700000010010000000	Fabius	107.-01-01.0	Sky High Rd	1458	Carter Timothy J Life Use		4.64
31308910700000010020000000	Fabius	107.-01-02.0	Sky High Rd	1564	Michael J Tenenini LivingTrust		5.11
31308910700000010070000000	Fabius	107.-01-07.0	Apulia Rd		John & Del Doupe Holdings LLC	Delphine M	2.08
31308910700000010080000000	Fabius	107.-01-08.0	Apulia Rd	1677	Hart James P		13.99
31308910700000010090000000	Fabius	107.-01-09.0	Apulia Rd	1617	Hart karen		53.05
31308910700000010100010000	Fabius	107.-01-10.1	Apulia Rd	1571	Petit Charles M	Petit Paula A	17.19
31308910700000010100020000	Fabius	107.-01-10.2	Sky High Rd		Quaille Allen L		81.66
31308910700000010110000000	Fabius	107.-01-11.0	Apulia Rd	1471	Samuels Jeffrey S		9.70
31308910700000010120000000	Fabius	107.-01-12.0	Apulia Rd	1441	Walburger Seth D		6.64
31308910700000010130000000	Fabius	107.-01-13.0	Sky High Rd	1388	Czarniak Curtis C	Czarniak Jean E	6.35
31308910700000010140000000	Fabius	107.-01-14.0	Sky High Rd	1392	Lyon Douglas J	Lyon Jill L	8.22
31308910700000020010010000	Fabius	107.-02-01.1	Apulia Rd	1712	Carroll John R	Carroll Heather L	1.81
31308910700000020020000000	Fabius	107.-02-02.0	Clark Hollow Rd	1677	Hart James P		16.35
31308910700000020020020000	Fabius	107.-02-02.2	Apulia Rd		Hart	Sutton Properties	7.31
31308910700000020030000000	Fabius	107.-02-03.0			Niagara Mohawk Power Corp		11.70
31308910700000020040000000	Fabius	107.-02-04.0	Clark Hollow Rd	1647	Hart Family 2020 Trust	Hart Lori S Trustee	1.88
31308910700000020050010000	Fabius	107.-02-05.1	Apulia Rd	1642	Bobbette Paul M		19.79
31308910700000020050020000	Fabius	107.-02-05.2	Clark Hollow Rd		Nickels Robert	Nickels Mara	18.18
31308910700000020060010000	Fabius	107.-02-06.1	Clark Hollow Rd	1597	Nickels Robert W	Nickels Mara A	14.56
31308910700000020060020000	Fabius	107.-02-06.2	Apulia Rd	1576	Lantiegne Jeffrey	Lantiegne Mary Ann	18.99
31308910700000020070000000	Fabius	107.-02-07.0	Apulia Rd	1588	Stroup Donald L Jr	Stroup Cindy A	0.62
31308910700000020080010000	Fabius	107.-02-08.1	Apulia Rd	1644	Doupe Robert J	Doupe Steven R	5.07
31308910700000020080020000	Fabius	107.-02-08.2	Apulia Rd	1674	Hadzor Robert	Hadzor Susan	1.00
31308910700000020090010000	Fabius	107.-02-09.1	Apulia Rd	1690	Hart	Sutton Properties	7.82
31308910700000020100000000	Fabius	107.-02-10.0			Niagara Mohawk Power Corp		5.79
31308910700000030020010000	Fabius	107.-03-02.1	Clark Hollow Rd	1704	Clark Hollow Properties LLC		69.41
31308910700000030020020000	Fabius	107.-03-02.2	Downing Rd		Bush Martin L	Bush Macey A	3.75
31308910700000030030000000	Fabius	107.-03-03.0	Berry Rd Off Rd		Pompey Hill Acres II, LLC		4.66
31308910700000030040000000	Fabius	107.-03-04.0	Clark Hollow Rd		Pompey Hill Acres II, LLC		2.52
31308910700000030050000000	Fabius	107.-03-05.0	Berry Rd	1735	Amos John L	Amos Kathy M	2.11
31308910700000030060000000	Fabius	107.-03-06.0	Berry Rd	1709	Moore Francesca M		66.65
31308910700000030070000000	Fabius	107.-03-07.0	Berry Rd		Henderson Karen A		25.55
31308910700000030080000000	Fabius	107.-03-08.0	Berry Rd	1611	Horn Lucinda L		1.92
31308910700000030090000000	Fabius	107.-03-09.0	Berry Rd	1591	Houk Irrevocable Living Trust	Jack L & Barbara M	2.68
31308910700000030100000000	Fabius	107.-03-10.0	Berry Rd		Terpening Craig	Terpening Lori	43.49
31308910700000030110010000	Fabius	107.-03-11.1	Berry Rd	1505	Michalkow Katarzyna		3.88
31308910700000030110020000	Fabius	107.-03-11.2	Berry Rd	1511	Mitchell Carrie L	Kirkpatrick Brenden F	3.87
31308910700000030120000000	Fabius	107.-03-12.0	Berry Rd	1461	McGinnis Paul . E	McGinnis A. A	35.81
31308910700000030130000000	Fabius	107.-03-13.0	Berry Rd	1427	Kevin T Orr and Laura A Orr	Family Trust	15.76
31308910700000030140000000	Fabius	107.-03-14.0	Berry Rd	1413	Orlando Charlotte J		3.78
31308910700000030150010000	Fabius	107.-03-15.1	Clark Hollow Rd	1446	MacDonald Dennis		7.53
31308910700000030150020000	Fabius	107.-03-15.2	Clark Hollow Rd		MacDonald John D		0.91
31308910700000030160000000	Fabius	107.-03-16.0	Clark Hollow Rd	1470	Gernhardt Alexandra		0.75
31308910700000030170000000	Fabius	107.-03-17.0	Clark Hollow Rd	1476	Whyland John	Whyland Michelle F	9.93
31308910700000030180000000	Fabius	107.-03-18.0	Clark Hollow Rd		Johnson Eric B	Johnson Shana K	9.74
31308910700000030190000000	Fabius	107.-03-19.0	Clark Hollow Rd		Johnson Eric B	Johnson Shana K	9.89

Agricultural District 4 - 2024 Eight-Year Review Final Parcel List (created July 2024)

3130891070000003020000000	Fabius	107.-03-20.0	Clark Hollow Rd	1502	McMahon John D	McMahon Michele D	1.39
31308910700000030210010000	Fabius	107.-03-21.1	Clark Hollow Rd		Hiller Robert G & Susan O	Living Trust	6.37
31308910700000030220020000	Fabius	107.-03-22.2	Clark Hollow Rd	1560	Aldrich Kevin		1.46
31308910700000030230000000	Fabius	107.-03-23.0	Clark Hollow Rd	1600	Berry Jon . M	Berry Catherine	3.08
31308910700000030240000000	Fabius	107.-03-24.0	Clark Hollow Rd	1620	Terpening Craig A	Terpening Lori Anne	77.86
31308910700000030250000000	Fabius	107.-03-25.0	Clark Hollow Rd	1630	Pistello Joseph F	Pistello Kathleen J	3.27
31308910700000030260010000	Fabius	107.-03-26.1	Clark Hollow Rd	1640	Thrasher Karen M	Thrasher Mark J	2.51
31308910700000030270000000	Fabius	107.-03-27.0	Downing Rd	5555	Bush Martin L	Bush Macey A	2.08
31308910700000030280000000	Fabius	107.-03-28.0	Clark Hollow Rd	1620	Berry Jon . M	Berry Catherine	18.75
31308910700000030290000000	Fabius	107.-03-29.0	Clark Hollow Rd	1600	Berry Jon . M	Berry Catherine	1.95
31308910700000030300000000	Fabius	107.-03-30.0	Clark Hollow Rd	1486	Johnson Eric B	Johnson Shana K	9.67
31308910700000040020000000	Fabius	107.-04-02.0	Stebbins Rd	6905	LaManna Carl W	LaManna Sarah B	20.59
31308910700000040030010000	Fabius	107.-04-03.1	Berwyn Rd		Moss Robert H	Michael Brennan	5.87
31308910700000040030020000	Fabius	107.-04-03.2	Stebbins Rd	6921	Jandris Louis Jay	Patricia Lucia	10.54
31308910700000040040010000	Fabius	107.-04-04.1	Berwyn Rd	1697	Moss Robert H E	Michael Brennan	10.78
31308910700000050010010000	Fabius	107.-05-01.1	Berry Rd	1680	Stauter Caleb M	Stauter Ashley E	4.00
31308910700000050010020000	Fabius	107.-05-01.2	Stebbins Rd	6890	Stone Everett M	Wooldridge Shay E	4.95
31308910700000050010030000	Fabius	107.-05-01.3	Stebbins Rd	6898	Hovey Andrew R	Hovey Briana B	4.91
31308910700000050010040000	Fabius	107.-05-01.4	Stebbins Rd	6906	Langevin Joseph A		5.16
31308910700000050020000000	Fabius	107.-05-02.0	Stebbins Rd	6914	Campbell Joseph R	Campbell Karen R	14.66
31308910700000050030000000	Fabius	107.-05-03.0	Berwyn Rd	1651	Wood Matthew C		17.93
31308910700000050040000000	Fabius	107.-05-04.0	Stebbins Rd	6936	Henry William K	Henry Pamela J	1.36
31308910700000050050000000	Fabius	107.-05-05.0	Stebbins Rd	6950	Harvey Jessica		1.83
31308910700000050060010000	Fabius	107.-05-06.1	Berwyn Rd	1567	Zarzecki Francis J	Zarzecki Karen M	66.56
31308910700000050060020000	Fabius	107.-05-06.2	Berwyn Rd	1607	Zarzecki Francis J	Zarzecki Karen M	11.89
31308910700000050070000000	Fabius	107.-05-07.0	Berry Rd	1524	Tupper Wade M		18.81
31308910700000050080000000	Fabius	107.-05-08.0	Berry Rd	1556	Burke Richard J	Burke Helen F	11.43
31308910700000050090000000	Fabius	107.-05-09.0	Berry Rd	1564	Haines David W	Haines Pamela J	10.04
31308910700000050100000000	Fabius	107.-05-10.0	Berry Rd	1640	Pieczarka David J		11.88
31308910700000050110000000	Fabius	107.-05-11.0	Berry Rd	1630	Pieczarka David J		0.90
31308910800000010020010000	Fabius	108.-01-02.1	Berwyn Rd		Campbell Donald Jr	Campbell Susan	47.78
31308910800000010020020000	Fabius	108.-01-02.2	Berwyn Rd	1580	Grader Theodore L II	Fisher Kathleen G	123.81
31308910800000010020030000	Fabius	108.-01-02.3	Berwyn Rd	1724	Campbell Donald	Campbell Susan	3.09
313089108000000100300000000	Fabius	108.-01-03.0	O Connell Rd	2615	Michael B & Barbara L Schmid	Irrevocable Trust	11.03
313089108000000100400000000	Fabius	108.-01-04.0	O Connell Rd	2615	Michael B & Barbara L Schmid	Irrevocable Trust	9.17
313089108000000100500000000	Fabius	108.-01-05.0	Swift Rd	1759	Schmid Joseph	Schmid Janice	1.78
313089108000000100600000000	Fabius	108.-01-06.0	Swift Rd		Michael B & Barbara L Schmid	Irrevocable Trust	33.72
313089108000000100800000000	Fabius	108.-01-08.0	Swift Rd	1659	Eastman Tonya	Eastman Christopher	29.03
313089108000000100900000000	Fabius	108.-01-09.0	Swift Rd	1645	Paetow Michele		21.48
313089108000000101000000000	Fabius	108.-01-10.0	Swift Rd	1633	Heavey Justin P		11.50
313089108000000101100000000	Fabius	108.-01-11.0	Swift Rd	1601	Abbott Terry E	Finnegan Nancy F	9.52
313089108000000101200000000	Fabius	108.-01-12.0	Swift Rd		Maier William H		26.72
313089108000000101300000000	Fabius	108.-01-13.0	Swift Rd	1561	Maier William M		0.72
313089108000000101400000000	Fabius	108.-01-14.0	Swift Rd	1553	Penoyer Shannon		13.27
313089108000000101500000000	Fabius	108.-01-15.0	Swift Rd	1545	Litz Jason A		4.86
313089108000000101600000000	Fabius	108.-01-16.0	Swift Rd	1541	DeNoble David B	DeNoble Mary	13.30
313089108000000101700000000	Fabius	108.-01-17.0	Swift Rd	1485	Sullivan Richard	Sullivan Margo	26.30
31308910800000010180010000	Fabius	108.-01-18.1	Swift Rd	1449	Ralph Zito & Robert Bundy	Joint Revocable Trust	32.19
31308910800000010180020000	Fabius	108.-01-18.2	Swift Rd	1451	Powers Craig T	Powers Megan M	1.84
313089108000000101900000000	Fabius	108.-01-19.0	Baker Rd		Butler Christine A		1.80
313089108000000102000000000	Fabius	108.-01-20.0	Berwyn Rd	1460	Butler Christine A		29.24
313089108000000102100000000	Fabius	108.-01-21.0	Berwyn Rd	1470	Wheeler Lynda J		0.69
313089108000000102200000000	Fabius	108.-01-22.0	Berwyn Rd		Wheeler Lynda J		0.80
313089108000000102300000000	Fabius	108.-01-23.0	Berwyn Rd	1520	Richard W. Woodford Irrev Trus	Woodford Pauline E	97.29
313089108000000102400000000	Fabius	108.-01-24.0	Berwyn Rd	1588	Bumpus, II Thomas W		4.19
313089108000000102500000000	Fabius	108.-01-25.0	Berwyn Rd	1606	Campbell Barbara		4.85
313089108000000102600000000	Fabius	108.-01-26.0	Berwyn Rd	1700	Brennan M	Moss R	1.31
313089108000000102700000000	Fabius	108.-01-27.0	Berwyn Rd		DeNoble David B	DeNoble Mary	12.09
313089108000000200100100000	Fabius	108.-02-01.1	Swift Rd		Michael B & Barbara L Schmid	Irrevocable Trust	35.48
313089108000000200100200000	Fabius	108.-02-01.2	Swift Rd	1744	Usiatynski Catherine S		2.11
313089108000000200200100000	Fabius	108.-02-02.1	Rowley Jerome Rd	1703	Glasgow Ronald L	Glasgow Jennifer L	14.40
313089108000000200200300000	Fabius	108.-02-02.3	Rowley Jerome Rd	1703	Glasgow Coleman A		57.39
313089108000000200300000000	Fabius	108.-02-03.0	Dennison Rd	1531	Sheehy James		33.45
313089108000000200400100000	Fabius	108.-02-04.1	Swift Rd	1738	Schmid Mark	Schmid Lorraine M	2.18
313089108000000300100000000	Fabius	108.-03-01.0	Rowley Jerome Rd	1720	Glasgow Ronald L	Glasgow Jennifer L	80.74
313089108000000300200000000	Fabius	108.-03-02.0	Rowley Jerome Rd	1776	Beglinger Sandra L		3.95
313089108000000300300000000	Fabius	108.-03-03.0	Route 91	1775	Rossi Brian	Rossi Jennifer	5.72
313089108000000300400000000	Fabius	108.-03-04.0	Route 91	1781	Chase Allan P	Chase Wanda F	0.54
313089108000000300500000000	Fabius	108.-03-05.0	Route 91	1759	LaFountain Alice C	LaFountain Wilfred A	2.78
313089108000000300600000000	Fabius	108.-03-06.0	Route 91		Fabius Greenwood Farm LLC		5.05
313089108000000300700000000	Fabius	108.-03-07.0	Route 91		Fabius Greenwood Farm LLC		30.95
313089108000000300800000000	Fabius	108.-03-08.0	Route 91	1651	Oliver Thomas M		0.81
313089108000000300900000000	Fabius	108.-03-09.0	Bryan Rd	7668	Hall Hollis A		5.93
313089108000000301000000000	Fabius	108.-03-10.0	Bryan Rd	7668	Hall Hollis A		0.74
313089108000000301100000000	Fabius	108.-03-11.0	Bryan Rd	7607	Appleby Mark J		4.07

Agricultural District 4 - 2024 Eight-Year Review Final Parcel List (created July 2024)

3130891080000030120030000	Fabius	108.-03-12.3	Rowley Jerome Rd		Mitchell Joseph P		5.73
3130891080000030120040000	Fabius	108.-03-12.4	Rowley Jerome Rd	1642	Mitchell Joseph P		5.16
3130891080000030120060000	Fabius	108.-03-12.6	Bryan Rd	7553	Morse Mathew I	Morse Meghan E	5.21
3130891080000030120070000	Fabius	108.-03-12.7	Bryan Rd	7553	Fabius Greenwood Farm LLC		50.71
31308910900000010010000000	Fabius	109.-01-01.0	Route 91	1780	Dodge Kenneth R	Lisa Jensen	37.01
31308910900000010020000000	Fabius	109.-01-02.0	Ridge Rd	1799	Rosa Matthew H		4.99
31308910900000010030000000	Fabius	109.-01-03.0	Ridge Rd	1775	VanErden David H		22.94
31308910900000010040010000	Fabius	109.-01-04.1	Ridge Rd	1715	Eastview Farms Llc		94.90
31308910900000010040020000	Fabius	109.-01-04.2	Ridge Rd	1724	Eastview Farms LLC		1.78
31308910900000010050000000	Fabius	109.-01-05.0	Ridge Rd	1703	Eastview Farms Llc		0.56
31308910900000010060000000	Fabius	109.-01-06.0	Ridge Rd	1661	Bumpus George O	Bumpus Joyce S	9.49
31308910900000010070000000	Fabius	109.-01-07.0	Ridge Rd	1687	Bumpus Justin Wm	Bumpus Mary M	0.95
31308910900000010080000000	Fabius	109.-01-08.0	Ridge Rd	1679	Shelby Irrevocable	Dreverman David Trustee	0.92
31308910900000010090010000	Fabius	109.-01-09.1	Route 91		Fabius Greenwood Farm LLC		24.97
31308910900000010100000000	Fabius	109.-01-10.0	Route 91	1700	Tilden Evelyn	Tilden John A Jr	1.01
31308910900000010110010000	Fabius	109.-01-11.1	Route 91	1734	Knapp Edward		0.86
31308910900000010110020000	Fabius	109.-01-11.2	Route 91		Fabius Greenwood Farm LLC		4.17
31308910900000010110030000	Fabius	109.-01-11.3	Route 91	1738	MEA of Onondaga County, Inc		0.96
31308910900000020010000000	Fabius	109.-02-01.0	Route 91		Fabius Greenwood Farm LLC		8.83
31308910900000020020000000	Fabius	109.-02-02.0	Route 91	1558	Fabius Greenwood Farm LLC		141.89
31308910900000020030010000	Fabius	109.-02-03.1	Ridge Rd	1687	Bumpus Thomas W		18.76
31308910900000020030020000	Fabius	109.-02-03.2	Ridge Rd	1645	Bumpus Scott A		1.87
31308910900000020030030000	Fabius	109.-02-03.3	Ridge Rd		Bumpus George O Jr	Jane Bumpus	1.69
31308910900000020030040000	Fabius	109.-02-03.4	Ridge Rd	1585	Thayer Patricia A		22.99
31308910900000020030050000	Fabius	109.-02-03.5	Ridge Rd	1613	Jim McCallip Revocable	Living Trust	4.40
31308910900000020030060000	Fabius	109.-02-03.6	Ridge Rd		VanErden Family LLC		1.99
31308910900000020040000000	Fabius	109.-02-04.0	Ridge Rd	1571	Thayer Patricia A		2.92
31308910900000020050000000	Fabius	109.-02-05.0	Ridge Rd	1555	Wilcox Joseph D		2.50
31308910900000020060010000	Fabius	109.-02-06.1	Ridge Rd	1529	Randall Edward F		16.10
31308910900000020060020000	Fabius	109.-02-06.2	Ridge Rd	1535	Nevius Ken		4.75
31308910900000020070000000	Fabius	109.-02-07.0	Ridge Rd	1525	Randall Edward F	Randall Carla	11.65
31308910900000020090000000	Fabius	109.-02-09.0	Ridge Rd	1493	Little Daniel A	Little Helen	9.61
31308910900000020110000000	Fabius	109.-02-11.0	Ridge Rd	1477	Alcott Mackenzie	Alcott Mariah V	1.11
31308910900000020120000000	Fabius	109.-02-12.0	Ridge Rd	1660	Little Daniel	Little Helen	7.92
31308910900000020130000000	Fabius	109.-02-13.0	Ridge Rd	1455	Mapstone Ida J	Barnaby Richard J Jr	3.00
31308910900000020140040000	Fabius	109.-02-14.4	Ridge Rd		Penoyer Richard Jr		5.05
31308910900000020140050000	Fabius	109.-02-14.5	Ridge Rd		Penoyer Richard Jr		2.13
31308910900000020150000000	Fabius	109.-02-15.0	Academy St	7791	Herlihy Kevin J	Herlihy Donna S	11.04
31308910900000020160000000	Fabius	109.-02-16.0	Academy St		Skinner Peter P	Skinner Jennifer L 122	4.97
31308910900000020170000000	Fabius	109.-02-17.0	Route 91	1431	Driscoll Daniel	Driscoll Sylvia	48.68
31308910900000020180000000	Fabius	109.-02-18.0	State Route 91	1604	Fabius Greenwood Farm LLC		0.36
31308910900000030010000000	Fabius	109.-03-01.0	Route 91		Van Erden Family, LLC		39.61
31308910900000030020000000	Fabius	109.-03-02.0	Ridge Rd	1724	Eastview Farms Llc		50.00
31308910900000030030010000	Fabius	109.-03-03.1	Ridge Rd	1660	Bumpus George O Jr	Bumpus Jane L	1.88
31308910900000030030020000	Fabius	109.-03-03.2	Ridge Rd	1672	Bumpus Thomas W		0.82
31308910900000030030030000	Fabius	109.-03-03.3	Ridge Rd	1644	Bumpus Michael E	Bumpus Darlene E	0.80
31308910900000030030040000	Fabius	109.-03-03.4	Ridge Rd		Bumpus Michael E		1.48
31308910900000030030050000	Fabius	109.-03-03.5	Ridge Rd		Frantz Edward H	Frantz Denise	49.76
31308910900000030040010000	Fabius	109.-03-04.1	Hills Rd	1601	Leach Gary L Jr		2.58
31308910900000030040030000	Fabius	109.-03-04.3	Hills Rd	1601	Leach Gary L Jr	Bumpus Sharon	4.64
31308910900000030040040000	Fabius	109.-03-04.4	Hills Rd		Eastview Farms Llc		49.90
31308910900000030040050000	Fabius	109.-03-04.5	Hills Rd	1575	Scott Jennifer E	Bobbette Dennis C	8.96
31308910900000030050000000	Fabius	109.-03-05.0	Hills Rd	1571	Esposito Luke L	Esposito Nina J	1.75
31308910900000030060000000	Fabius	109.-03-06.0	Hills Rd		Esposito Luke		0.44
31308910900000030070000000	Fabius	109.-03-07.0	Ridge Rd		Van Erden Family, LLC		34.38
31308910900000030080000000	Fabius	109.-03-08.0	Ridge Rd		Van Erden Family, LLC		57.40
31308910900000030090000000	Fabius	109.-03-09.0	Hills Rd		Vilardi Mark	Vilardi Melanie	11.41
31308910900000030100010000	Fabius	109.-03-10.1	Hills Rd	1433	Huber Matthew T		5.61
31308910900000030100020000	Fabius	109.-03-10.2	Hills Rd	1425	Snyder Michael		6.94
31308910900000030110000000	Fabius	109.-03-11.0	Hills Rd	1407	Purcell Karen E		2.34
31308910900000030120000000	Fabius	109.-03-12.0	Ridge Rd		Fabius Volunteer Fire Departme		4.86
31308910900000030130000000	Fabius	109.-03-13.0	Route 80	7955	Blair Enterprises LLC		3.27
31308910900000030140000000	Fabius	109.-03-14.0	Ridge Rd	1430	Baritell Joshua		0.92
31308910900000030150000000	Fabius	109.-03-15.0	Ridge Rd	1492	MEA of Onondaga County Inc.		1.44
31308910900000030160000000	Fabius	109.-03-16.0	Ridge Rd	1498	Perrone Joseph J	Perrone Amy L	4.04
31308910900000030170010000	Fabius	109.-03-17.1	Ridge Rd	1590	McMichael Dennis		8.65
31308910900000030170020000	Fabius	109.-03-17.2	Ridge Rd	1550	Wheatley Ronald D	Cuipylo Julia	2.01
31308910900000030180000000	Fabius	109.-03-18.0	Ridge Rd	1654	Bumpus Robert J		0.80
31308910900000030190000000	Fabius	109.-03-19.0	Ridge Rd	1680	Zirbel Lorana E		0.83
31308910900000040010000000	Fabius	109.-04-01.0	Hills Rd	1462	Fabius Town	Highway Garage	11.00
31308910900000040020010000	Fabius	109.-04-02.1	Route 80	8101	Rudolph Alan S	Rudolph Barbara R	92.80
31308910900000040020020000	Fabius	109.-04-02.2	Pompey Ctr Rd	1465	Little Daniel	Little Pamela	2.03
31308910900000040030000000	Fabius	109.-04-03.0	Pompey Ctr Rd	1455	Vasquez Nelson		1.90
31308910900000040040000000	Fabius	109.-04-04.0	Pompey Ctr Rd	1425	Rossen Rick A	Rossen Bridget A	1.99
31308910900000040050010000	Fabius	109.-04-05.1	Pompey Ctr Rd	1391	Estes Bradley		0.47

Agricultural District 4 - 2024 Eight-Year Review Final Parcel List (created July 2024)

3130891090000004006000000	Fabius	109.-04-06.0	Pompey Ctr Rd		Abbott Brian J		4.03
3130891090000004007000000	Fabius	109.-04-07.0	Pompey Ctr Rd	1373	Spring Michael J	Spring Polly	0.35
3130891090000004008000000	Fabius	109.-04-08.0	Pompey Ctr Rd	1359	Goodfellow Robert M	Goodfellow Sharon V	3.32
3130891090000004009000000	Fabius	109.-04-09.0	Pompey Ctr Rd	1351	Pitts Marcus		1.73
3130891090000004010000000	Fabius	109.-04-10.0	Pompey Ctr Rd	1339	Penoyer George . L	Penoyer Brenda . L	0.78
3130891090000004011000000	Fabius	109.-04-11.0	Pompey Ctr Rd	1335	Penoyer Gary E	Penoyer Kasey L	0.79
3130891090000004012000000	Fabius	109.-04-12.0	Route 80 E	8191	Bliss Aaron	Bliss Debra	0.89
3130891090000004013000000	Fabius	109.-04-13.0	Route 80 E		Bliss Aaron T		5.79
3130891090000004014000000	Fabius	109.-04-14.0	Route 80 E	8079	Ingersoll Dana L	Ingersoll Melissa Sue	18.98
3130891090000004015000000	Fabius	109.-04-15.0	Route 80 E	8039	Justice Mary12152014		1.07
3130891090000004016000000	Fabius	109.-04-16.0	Route 80 E	8035	Nichols Amy L	Brown Eric J	11.55
3130891090000004017000000	Fabius	109.-04-17.0	Hills Rd	1420	Wool Christian J	Wool Catherine G	0.82
3130891090000004018000000	Fabius	109.-04-18.0	Hills Rd	1428	Wool Christian J	Wool Catherine G	0.81
3130891090000004019000000	Fabius	109.-04-19.0	Ridge Rd	1430	Van Erden Family, LLC		2.55
3130891090000004020000000	Fabius	109.-04-20.0	Hills Rd		Dwyer Daniel J		3.00
3130891090000005001000000	Fabius	109.-05-01.0	Pompey Ctr Rd	1388	Scheibel Michael H	Scheibel Barbara E	3.25
31308910900000050020010000	Fabius	109.-05-02.1	Route 80		Pitts Donald G		20.52
31308910900000050020020000	Fabius	109.-05-02.2	Route 80 E	8289	Pitts Donald G		4.79
31308910900000050030010000	Fabius	109.-05-03.1	Route 80		Raab William D		7.19
31308910900000050030020000	Fabius	109.-05-03.2	Route 80 E	8211	Raab James A	Raab Karen M	1.55
31308910900000050040000000	Fabius	109.-05-04.0	Pompey Ctr Rd		Goodrum Philip E	Goodrum Amy M	1.90
31308910900000050050000000	Fabius	109.-05-05.0	Pompey Ctr Rd	1370	Goodrum Philip E	Goodrum Amy M	1.94
31308910900000050060000000	Fabius	109.-05-06.0	Pompey Ctr Rd	1382	Blanck William C	Blanck Belinda C	3.35
31308911000000010010000000	Fabius	110.-01-01.0	Hills Rd		Van Erden Family LLC		29.03
31308911000000010020000000	Fabius	110.-01-02.0	Hills Rd		Strodel Thomas		5.98
31308911000000010030000000	Fabius	110.-01-03.0	Hills Rd		Van Erden Family, LLC		5.73
31308911000000010040000000	Fabius	110.-01-04.0	Hills Rd		Christmas Terry	Drexler Edwin	7.09
31308911000000010050000000	Fabius	110.-01-05.0	Hills Rd		Christmas Terry	Drexler Ed	4.12
31308911000000010060000000	Fabius	110.-01-06.0	Pompey Ctr Rd	1827	Venditti Richard W		2.93
31308911000000010070000000	Fabius	110.-01-07.0	Pompey Ctr Rd	1807	Verro David . J	Verro Tara . N	6.32
31308911000000010080000000	Fabius	110.-01-08.0	Pompey Center Rd	1797	Valentino Anthony		10.23
31308911000000010090000000	Fabius	110.-01-09.0	Pompey Ctr Rd	1777	Sterritt Edward K		6.66
31308911000000010100000000	Fabius	110.-01-10.0	Pompey Ctr Rd	1745	McConnell Regina		6.55
31308911000000010110000000	Fabius	110.-01-11.0	Pompey Ctr Rd	1733	Matarazzo Mark D	Riola Angela J	6.67
31308911000000010120000000	Fabius	110.-01-12.0	Pompey Ctr Rd	1709	Charles P Cassenti & George H.	Daverport Living Trust	0.88
31308911000000010130010000	Fabius	110.-01-13.1	Pompey Ctr Rd		Dow Mark	Dow Joanne	1.91
31308911000000010130020000	Fabius	110.-01-13.2	Pompey Ctr Rd	1681	Dow Mark C	Dow Joanne M	2.77
31308911000000010130030000	Fabius	110.-01-13.3	Pompey Ctr Rd	1687	DeCicco Megan T	Knapp Mitchell T	1.54
31308911000000010130040000	Fabius	110.-01-13.4	Pompey Ctr Rd	1707	Busch Benjamin P	Busch Kelly A	10.72
31308911000000010150010000	Fabius	110.-01-15.1	Pompey Ctr Rd		Virgil Timothy J	Virgil Mary B	66.07
31308911000000010150020000	Fabius	110.-01-15.2	Pompey Center Rd		Kogut Barry R	Kogut Kathryn A	5.01
31308911000000010160010000	Fabius	110.-01-16.1	Pompey Ctr Rd	1651	Kogut Barry R	Kogut Kathryn A	3.42
31308911000000010170000000	Fabius	110.-01-17.0	Pompey Ctr Rd	1627	Mann Robert L Jr	Mann Mildred	51.68
31308911000000010180010000	Fabius	110.-01-18.1	Pompey Ctr Rd		Anna May Scheftic Trust		114.77
31308911000000010180020000	Fabius	110.-01-18.2	Pompey Ctr Rd	1489	Anna May Scheftic Trust		4.03
31308911000000010190000000	Fabius	110.-01-19.0	Hills Rd		Van Erden Family, LLC		32.52
31308911000000010200010000	Fabius	110.-01-20.1	Hills Rd		Van Erden Family, LLC		113.84
31308911000000010200020000	Fabius	110.-01-20.2	Hills Rd	1536	Rosenberg Timothy	Rosenberg Jennifer	1.83
31308911000000010210000000	Fabius	110.-01-21.0	Hills Rd		Eastview Farms Llc		66.66
31308911000000010220000000	Fabius	110.-01-22.0	Hills Rd		Tarassenko Gregory R		4.98
31308911000000010230000000	Fabius	110.-01-23.0	Hills Rd		Sulenski Lucille J	Barbara Mary	6.98
31308911000000010240000000	Fabius	110.-01-24.0	Hills Rd		Terpstra Herbert		6.65
31308911000000010250000000	Fabius	110.-01-25.0	Hills Rd		Terpstra Herbert		0.86
31308911000000010260000000	Fabius	110.-01-26.0	Hills Rd		Netzband Stephen R.	Netzband Christine R	7.85
31308911000000010270000000	Fabius	110.-01-27.0	Hills Rd		Christmas Terry	Drexler Edwin	9.07
31308911000000010280000000	Fabius	110.-01-28.0	Hills Rd		Christmas Terry	Drexler Edwin	11.81
31308911000000010290000000	Fabius	110.-01-29.0	Hills Rd		Herlihy Richard G	Herlihy Kevin J	2.78
31308911000000010300000000	Fabius	110.-01-30.0	Hills Rd		Christmas Terry	Drexler Ed	7.87
31308911000000010310000000	Fabius	110.-01-31.0	Hills Rd		Virgil Robert S		16.56
31308911000000010320000000	Fabius	110.-01-32.0	Hills Rd		Christmas Terry	Drexler Edwin	1.89
31308911000000010330000000	Fabius	110.-01-33.0	Pompey Ctr Rd		Venditti Richard W		10.05
31308911000000020010000000	Fabius	110.-02-01.0	Pompey Ctr Rd	1820	Kindon Rebecca H	Kindon John J III	1.89
31308911000000020020010000	Fabius	110.-02-02.1	Pompey Ctr Rd	1790	Dormer Michael J	Dormer Marguerite B	4.87
31308911000000020020020000	Fabius	110.-02-02.2	Pompey Ctr Rd	1818	Smith William D	Smith Cynthia G	24.46
31308911000000020030000000	Fabius	110.-02-03.0	Penoyer Rd	8581	Neider George J		73.31
31308911000000020040000000	Fabius	110.-02-04.0	Virgil Rd		Barbland Dairy LLC		57.48
31308911000000020050000000	Fabius	110.-02-05.0	Purcell Rd	1757	Mcdevitt Michael A	Mcdevitt Laurie L	9.40
31308911000000020060000000	Fabius	110.-02-06.0	Purcell Rd	1689	Long James A		5.32
31308911000000020070010000	Fabius	110.-02-07.1	Virgil Rd	8527	Huysman Luke M	Huysman Ashley L	8.60
31308911000000020070020000	Fabius	110.-02-07.2	Virgil Rd	8419	Frerk Jean Marie		2.09
31308911000000020070030000	Fabius	110.-02-07.3	Virgil Rd	8451	Engst Robin A		15.01
31308911000000020080000000	Fabius	110.-02-08.0	Virgil Rd	8417	Frerk Jean Marie		0.77
31308911000000020090010000	Fabius	110.-02-09.1	Virgil Rd	8401	Burt Marietta	Wykstra Jeremy	28.97
31308911000000020100000000	Fabius	110.-02-10.0	Virgil Rd	8335	Virgil, Timothy J	Virgil Mary	26.24
31308911000000020110000000	Fabius	110.-02-11.0	Pompey Ctr Rd	1668	Lunt Chester A III	Lunt Jessica R	17.01

Agricultural District 4 - 2024 Eight-Year Review Final Parcel List (created July 2024)

3130891100000020120010000	Fabius	110.-02-12.1	Pompey Center Rd	1670	Burt Steven	Burt Helen	39.67
3130891100000020120020000	Fabius	110.-02-12.2	Pompey Center Rd		Funk Daniel J	Funk Donna M	5.66
3130891100000020120030000	Fabius	110.-02-12.3	Pompey Center Rd	1672	Wilking Daniel C	Allen Carolyn H	10.12
3130891100000020120040000	Fabius	110.-02-12.4	Pompey Center Rd	1686	Funk Daniel J	Funk Donna M	2.80
3130891100000020130000000	Fabius	110.-02-13.0	Pompey Ctr Rd	1696	Dobrovecch Michael		2.06
3130891100000020140010000	Fabius	110.-02-14.1	Pompey Center Rd	1700	Barringer Steven L		11.37
3130891100000020140020000	Fabius	110.-02-14.2	Pompey Center Rd		Burt Steven R	Burt Helen G	38.56
3130891100000030010000000	Fabius	110.-03-01.0	Virgil Rd	8335	Virgil, Timothy J	Virgil Mary	17.48
3130891100000030020000000	Fabius	110.-03-02.0	Virgil Rd	8380	Virgil Warren	Virgil Susan	12.21
3130891100000030030000000	Fabius	110.-03-03.0	Virgil Rd	8392	Kadlubowski Richard K		13.38
3130891100000030060010000	Fabius	110.-03-06.1	Route 80 E	8313	The Sweetland Family	Irrevocable Income Only Trust	17.39
3130891100000030060020000	Fabius	110.-03-06.2	Route 80 E		Barbland Dairy LLC		321.58
3130891100000030060030000	Fabius	110.-03-06.3	Route 80 E		Carbajal Lupareo Perez		0.84
3130891100000030060040000	Fabius	110.-03-06.4	Route 80 E	8371	Carbajal Lupareo Perez		0.84
3130891100000030070010000	Fabius	110.-03-07.1	Route 80 E	8305	Valdez Edgar . R	Gonyer Daegan . A	0.96
3130891100000030080000000	Fabius	110.-03-08.0	Route 80 E	8297	Hill Brian M		7.39
3130891100000030090010000	Fabius	110.-03-09.1	Pompey Ctr Rd		Mancino John C	Mancino Therese M	6.42
3130891100000030090020000	Fabius	110.-03-09.2	Pompey Ctr Rd		Mancino John C	Mancino Theresa M	8.82
3130891100000030090030000	Fabius	110.-03-09.3	Pompey Ctr Rd		Mancino John C	Mancino Therese M	3.82
3130891100000030090040000	Fabius	110.-03-09.4	Pompey Ctr Rd		Mancino John C	Mancino Therese M	10.37
3130891100000030090050000	Fabius	110.-03-09.5	Pompey Ctr Rd		Mancino John C	Mancino Therese M	4.07
3130891100000030090060000	Fabius	110.-03-09.6	Pompey Ctr Rd		Mancino John C	Mancino Therese M	2.64
3130891100000030100000000	Fabius	110.-03-10.0	Pompey Ctr Rd	1548	Saunders Ronald	Saunders Janice	1.07
3130891100000030110000000	Fabius	110.-03-11.0	Pompey Ctr Rd	1556	Eldridge David	Eldridge Cathy	0.76
3130891100000030120000000	Fabius	110.-03-12.0	Pompey Ctr Rd	1564	Terpstra Keith		2.72
3130891100000030130000000	Fabius	110.-03-13.0					11.88
31308911100000010020000000	Fabius	111.-01-02.0	Oran Delphi Rd	1820	Kinsella 1992		6.04
31308911100000010040010000	Fabius	111.-01-04.1	Penoyer Rd		Neider George		43.25
31308911100000010040020000	Fabius	111.-01-04.2	Penoyer Rd	8775	Izzo Susan E		7.72
31308911100000010040030000	Fabius	111.-01-04.3	Oran Delphi Rd	1813	Dwyer Daniel J	Dwyer Laurie	11.93
31308911100000010040040000	Fabius	111.-01-04.4	Penoyer Rd		Dwyer Daniel J		19.26
31308911100000010040050000	Fabius	111.-01-04.5	Penoyer Rd		Barbland Dairy LLC		10.32
31308911100000010050000000	Fabius	111.-01-05.0	Penoyer Rd	8687	Huysman Paul	Huysman Janet	22.29
31308911100000010060010000	Fabius	111.-01-06.1	Penoyer Rd		Dwyer William F		7.66
31308911100000010060020000	Fabius	111.-01-06.2	Penoyer Rd		LaRose's Deerfield Farm		20.03
31308911100000010070000000	Fabius	111.-01-07.0	Penoyer Rd	8581	Neider George J		143.67
31308911100000010080000000	Fabius	111.-01-08.0	Penoyer Rd	8575	Neider George		2.24
31308911100000020010010000	Fabius	111.-02-01.1	Oran Delphi Rd	1830	T H Kinsella Inc.		83.73
31308911100000020010020000	Fabius	111.-02-01.2	Oran Delphi Rd	1830	St. Germain John		0.89
31308911100000020020000000	Fabius	111.-02-02.0	Cardner Rd		Holmes Lewis	Holmes Sylvia	19.07
31308911100000020030000000	Fabius	111.-02-03.0	Cardner Rd		Singer Thomas M	Singer Brenda S	4.28
31308911100000020040000000	Fabius	111.-02-04.0	Cardner Rd	1801	Camp Matthew		11.33
31308911100000020050000000	Fabius	111.-02-05.0	Cardner Rd	1801	Camp Matthew		0.80
31308911100000020060000000	Fabius	111.-02-06.0	Cardner Rd		Blaas Charles D	Blaas Judy S	11.35
31308911100000020070000000	Fabius	111.-02-07.0	Cardner Rd	1739	Blaas Charles	Blaas Judy	15.35
31308911100000020080000000	Fabius	111.-02-08.0	Cardner Rd	1661	Burlingham Arnold Jr	Strickland Jane	5.93
31308911100000020090010000	Fabius	111.-02-09.1	Cardner Rd	1653	Burlingham Arnold Jr		11.23
31308911100000020110010000	Fabius	111.-02-11.1	Cardner Rd		Mac Curdy Marian		9.58
31308911100000020110020000	Fabius	111.-02-11.2	Route 80 E	8945	Cuiplyo Brian N		1.19
31308911100000020110030000	Fabius	111.-02-11.3	Cardner Rd	1583	Ross Franklin P		13.82
31308911100000020120000000	Fabius	111.-02-12.0	Route 80 E		Engst Robin A		13.27
31308911100000020130000000	Fabius	111.-02-13.0	Route 80	8859	Neadom Barry E Jr	Cathy Jean	1.92
31308911100000020140000000	Fabius	111.-02-14.0	Oran Delphi Rd	1566	Conway Basil H		0.81
31308911100000020150000000	Fabius	111.-02-15.0	Oran Delphi Rd	1648	Messbauer Kimberly A	Messbauer Ernest J	1.04
31308911100000020160010000	Fabius	111.-02-16.1	Oran Delphi Rd	1730	Ward Michael G	Ward Velda A	131.10
31308911100000020170000000	Fabius	111.-02-17.0	Oran Delphi Rd	1808	Clancy Patrick E	Clancy Margaret	1.07
31308911100000030010000000	Fabius	111.-03-01.0	Cardner Rd	1916	Andrews Jeffrey N	Andrews Jennifer G	8.85
31308911100000030020000000	Fabius	111.-03-02.0	Cardner Rd	1826	Camp Matthew S		32.55
31308911100000030030000000	Fabius	111.-03-03.0	Cardner Rd		Linett Morris J	Linett Barbara M	2.05
31308911100000030040000000	Fabius	111.-03-04.0	Cardner Rd		Andrews Jeffrey N	Andrews Jennifer G	11.74
31308911100000030050010000	Fabius	111.-03-05.1	Route 80 E		Johnson Eric B	Johnson Shana K	65.29
31308911100000030060010000	Fabius	111.-03-06.1	Route 80 E		MITHVA Farm Real Estate, LLC		56.57
31308911100000030070000000	Fabius	111.-03-07.0	Cardner Rd	1580	McCormack Erin K		1.03
31308911100000030080000000	Fabius	111.-03-08.0	Cardner Rd		Mac Curdy Marian		1.24
31308911100000030090000000	Fabius	111.-03-09.0	Cardner Rd	1720	McDermott Thomas Life Use	McDermott Fay Life Use	1.38
31308911100000030100000000	Fabius	111.-03-10.0	Cardner Rd	1739	Blaas Charles	Blaas Judy	0.28
31308911100000030110000000	Fabius	111.-03-11.0	Cardner Rd	1744	Brackley Dennis M	Brackley Cathy M	8.28
31308911100000030120000000	Fabius	111.-03-12.0	Cardner Rd	1750	Wheeler Edna		3.42
31308911100000040010000000	Fabius	111.-04-01.0	De Ruyter Lk Rd		Briant Mary C		0.55
31308911100000040020000000	Fabius	111.-04-02.0	Route 80 E	8882	Gilbert Michael J	Gilbert Sylvia C	7.36
31308911100000040030000000	Fabius	111.-04-03.0	Route 80 E	8928	NMP Revocable Trust	Panzica Nikolette M	5.94
31308911100000040040000000	Fabius	111.-04-04.0	Route 80	8942	Leach Victor L		5.48
31308911100000040050020000	Fabius	111.-04-05.2	Cardner Rd		Cuiplyo Brian N		2.59
31308911100000040050040000	Fabius	111.-04-05.4	Route 80		Gresock Gregory J	Gresock Mia L	38.57
31308911100000040060010000	Fabius	111.-04-06.1	Route 80 E	9030	Middleton Shawn		5.59

Agricultural District 4 - 2024 Eight-Year Review Final Parcel List (created July 2024)

31308911100000040070010000	Fabius	111.-04-07.1	Route 80 E		Reed Gene A	Reed Susan M	23.47
31308911100000040080000000	Fabius	111.-04-08.0	Route 80 E		Suburban NY Property Acquisi	LLC	0.14
31308911100000040090000000	Fabius	111.-04-09.0	Route 80 E Rd		Gresock Gregory J	Gresock Mia L	56.96
31308911100000040100010000	Fabius	111.-04-10.1	Deruyter Rd		Clancy Daniel P	Clancy Richard W	31.99
31308911100000040100020000	Fabius	111.-04-10.2	De Ruyter Rd	1464	Clancy Daniel P	Clancy Kelly A	1.39
31308911100000040110000000	Fabius	111.-04-11.0	Deruyter Rd		Seidl Ann M		2.29
31308911100000040120000000	Fabius	111.-04-12.0	De Ruyter Rd W	1554	Pitts Shirley	Neadom Barry E Jr	0.71
31308911100000050010010000	Fabius	111.-05-01.1	Route 80 E		Barbland Dairy LLC		31.69
31308911100000050010020000	Fabius	111.-05-01.2	Deruyter Rd		Leone Renee I		11.28
31308911100000050010030000	Fabius	111.-05-01.3	Route 80 E	8772	Horst Roger	Horst Susan	7.19
31308911100000050020000000	Fabius	111.-05-02.0	Route 80 E	8798	Conway Basil H		1.27
31308911100000060010000000	Fabius	111.-06-01.0	Waters Rd		Long James A		0.75
31308911100000060030000000	Fabius	111.-06-03.0	Penoyer Rd		Neider George J		21.07
31308911100000060040010000	Fabius	111.-06-04.1	Penoyer Rd	8726	Barbland Dairy LLC		117.76
31308911100000060040030000	Fabius	111.-06-04.3	Penoyer Rd		Dwyer Daniel J	Dwyer Laurie	13.74
31308911100000060040040000	Fabius	111.-06-04.4	Penoyer Rd		Barbland Dairy LLC		12.38
31308911100000060040050000	Fabius	111.-06-04.5	Penoyer Rd	8726	Knapp Timothy A	Knapp Kelley J	1.63
31308911100000060050010000	Fabius	111.-06-05.1	Route 80 E		Barbland Dairy LLC		182.06
31308911100000060050020000	Fabius	111.-06-05.2	Route 80 E		Reed Gene A	Reed Susan M	6.69
31308911100000060050030000	Fabius	111.-06-05.3	Route 80 E		Zelesnik John Barry	Zelesnik Elizabeth J	34.40
31308911100000060060000000	Fabius	111.-06-06.0	Oran Delphi Rd	1563	Conway Basil H		0.89
31308911100000060070000000	Fabius	111.-06-07.0	Route 80 E	8653	Conway James P	Conway Danielle	0.49
31308911100000060080000000	Fabius	111.-06-08.0	Virgil Rd		Frerk Jean Marie		2.43
31308911200000010010000000	Fabius	112.-01-01.0	Route 80 E		Barbland Dairy LLC		277.02
31308911200000010020000000	Fabius	112.-01-02.0	Route 80	8578	Brown Casey R	Herlihy Emily	1.05
31308911200000010030000000	Fabius	112.-01-03.0	Route 80 E	8654	Vadala Kyle	Vadala Diane	9.66
31308911200000010050000000	Fabius	112.-01-05.0	Schlicht Rd	1188	Peter W. Schlicht	Living Trust	2.98
31308911200000010060000000	Fabius	112.-01-06.0	Schlicht Rd	1208	Peter W. Schlicht	Living Trust	90.65
31308911200000020010000000	Fabius	112.-02-01.0	DeRuyter Rd	1491	St.Louis Susan D		2.69
31308911200000020020000000	Fabius	112.-02-02.0	DeRuyter Rd	1483	Peterson Camille J		47.75
31308911200000020030000000	Fabius	112.-02-03.0	DeRuyter Rd	1475	Dennis Richard E	Dennis Barbara M	1.95
31308911200000020040020000	Fabius	112.-02-04.2	DeRuyter Rd	1471	Riedl Michael A	Riedl Lisa R	6.83
31308911200000020040030000	Fabius	112.-02-04.3	DeRuyter Rd	1433	McGhee Donald J	McGhee Valerie D	7.91
31308911200000020050000000	Fabius	112.-02-05.0	DeRuyter Rd	1403	Laury Edward M	Laury Kathleen M	49.35
31308911200000020060000000	Fabius	112.-02-06.0	Fabius		Niagara Mohawk Power Corp		10.52
31308911200000020070000000	Fabius	112.-02-07.0	DeRuyter Rd	1313	Wimer Sherry E		0.67
31308911200000020080000000	Fabius	112.-02-08.0	DeRuyter Rd	1289	Brown Joshua	Brown Erin	1.93
31308911200000020090000000	Fabius	112.-02-09.0	DeRuyter Rd	1279	Ratliff James		0.60
31308911200000020100000000	Fabius	112.-02-10.0	W Lake Rd		Dennis Jeremiah		72.17
31308911200000020110000000	Fabius	112.-02-11.0	W Lake Rd	324	Field Robert E II	Mason Karen Ann	20.75
31308911200000020140000000	Fabius	112.-02-14.0	W Lake Rd		Wimer Sherry		0.28
313089112000000300100000000	Fabius	112.-03-01.0	DeRuyter Rd	1428	Leone Revocable Trust	Leone Patrick A Jr	77.00
313089112000000300200000000	Fabius	112.-03-02.0	DeRuyter Rd	1406	Allen Christopher M	Allen Alta Shaleen	2.47
313089112000000300300000000	Fabius	112.-03-03.0	DeRuyter Rd		Niagara Mohawk Power Corp		6.47
313089112000000300400000000	Fabius	112.-03-04.0	DeRuyter Rd	1236	Ellsworth John D		39.17
31308911200000030050010000	Fabius	112.-03-05.1	DeRuyter Rd		Dennis Jeremiah		31.65
31308911200000030050020000	Fabius	112.-03-05.2	DeRuyter Rd		New York State Canal Corp.		1.23
313089112000000300600000000	Fabius	112.-03-06.0	Dam Rd		New York State Canal Corporation		1.74
313089113000000100400000000	Fabius	113.-01-04.0	W Lake Rd		Warburton Peter D	Warburton Judith M	2.43
313089113000000100500000000	Fabius	113.-01-05.0	W Lake Rd		Tong Jason J		20.12
313089114000000100100000000	Fabius	114.-01-01.0	Cowles Settlement Rd		Ten Eyck Dennis		50.47
31308911400000010020010000	Fabius	114.-01-02.1	Cowles Settlement Rd	682	Sperat Barry M	Sperat Amy L	20.11
31308911400000010030010000	Fabius	114.-01-03.1	Cowles Settlement Rd		Keenan Susan	Keenan Thomas	43.03
313089114000000100400000000	Fabius	114.-01-04.0	De Ruyter Rd		Niagara Mohawk Power Corp		7.87
313089114000000100500000000	Fabius	114.-01-05.0	Cowles Settlement Rd	512	Ciciriello David		34.52
313089114000000100600000000	Fabius	114.-01-06.0	Cowles Settlement Rd	488	Behm Alexander		6.17
31308911400000020030010000	Fabius	114.-02-03.1	W Lake Rd	635	Schlimmer Herman P Jr	Schlimmer Doreen G	148.64
31308911400000020030020000	Fabius	114.-02-03.2	W Lake Rd	624	Haskins James H	Haskins Elizabeth M	3.12
313089114000000200400000000	Fabius	114.-02-04.0	W Lake Rd		Michelle A Freibrger	Revocable Trust	0.87
313089114000000200500000000	Fabius	114.-02-05.0	W Lake Rd		Michelle A Freibrger	Revocable Trust	0.57
313089114000000200600000000	Fabius	114.-02-06.0	W Lake Rd		Haws Mark W	Nancy Fox	220.59
313089114000000200700000000	Fabius	114.-02-07.0	De Ruyter Rd	517	Streichert Jacob N	Aldrich Loretta L	9.95
313089114000000200800000000	Fabius	114.-02-08.0			Goodno Mark S		0.41
313089114000000200900000000	Fabius	114.-02-09.0	Cowles Settlement Rd		Ciciriello David		43.65
313089114000000201000000000	Fabius	114.-02-10.0	Cowles Settlement Rd	386	Ciciriello Frank	Ciciriello Elizabeth	0.96
313089114000000201100000000	Fabius	114.-02-11.0	Cowles Settlement Rd		Engst Karen E		31.45
31308911500000010010010000	Fabius	115.-01-01.1	Bardeen Rd		Maplehurst Property LLC		43.29
31308911500000010010020000	Fabius	115.-01-01.2	Bardeen Rd	8030	Dennee Austin		2.27
31308911500000010010030000	Fabius	115.-01-01.3	Keeney Rd	702	Gallinger William		1.70
313089115000000100200000000	Fabius	115.-01-02.0	Vincent Cor Rd		Seamans Roger L	Seamans Michael E	102.26
313089115000000100300000000	Fabius	115.-01-03.0	Vincent Cor Rd		Seamans Roger L	Seamans Michael E	50.13
313089115000000100400000000	Fabius	115.-01-04.0	Vincent Cor Rd		Maplehurst Property LLC		52.65
313089115000000100500000000	Fabius	115.-01-05.0	Keeney Rd		Maplehurst Property LLC		40.03
31308911500000010060010000	Fabius	115.-01-06.1	Keeney Rd		Maplehurst Property LLC		49.81
31308911500000010060020000	Fabius	115.-01-06.2	Vincent Cor Rd	355	Warner Scott L	Warner Kathleen C	0.94

Agricultural District 4 - 2024 Eight-Year Review Final Parcel List (created July 2024)

31308911500000010070000000	Fabius	115.-01-07.0	Keeney Rd		Maplehurst Property Llc		22.84
31308911500000010080000000	Fabius	115.-01-08.0	Keeney Rd	479	Maplehurst Porperty, LLC		21.24
31308911500000010090000000	Fabius	115.-01-09.0	Keeney Rd	547	Maplehurst Property Llc		29.28
31308911500000010100000000	Fabius	115.-01-10.0	Keeney Rd	581	Fox Daniel C	Nancy Digenova	0.65
31308911500000010110000000	Fabius	115.-01-11.0	Keeney Rd		Maplehurst Property LLC		26.54
31308911500000020010000000	Fabius	115.-02-01.0	Vincent Cor Rd	756	Bossard Bret J	Fox-Bossard Johanna N	10.76
31308911500000020020010000	Fabius	115.-02-02.1	Vincent Cor Rd		Seamans Roger L		32.26
31308911500000020020020000	Fabius	115.-02-02.2	Cowles Settlement	799	Zito Elon A		9.44
31308911500000020020030000	Fabius	115.-02-02.3	Cowles Settlement		Zito Elon A		29.92
31308911500000020020040000	Fabius	115.-02-02.4	Cowles Settlement	789	Zito Elon A		29.05
31308911500000020030010000	Fabius	115.-02-03.1	Cowles Settlement Rd	685	Keenan Thomas M	Keenan Susan T	26.76
31308911500000020030020000	Fabius	115.-02-03.2	Cowles Settlement Rd	677	Miller John T	Miller Noel C	18.65
31308911500000020030030000	Fabius	115.-02-03.3	Cowles Settlement Rd		Pagano Vincent J	Pagano Denise	12.36
31308911500000020030040000	Fabius	115.-02-03.4	Cowles Settlement Rd		Engst Karen	MacCheyne Judith	14.29
31308911500000020040000000	Fabius	115.-02-04.0			Niagara Mohawk Power Corp		6.39
31308911500000020050000000	Fabius	115.-02-05.0	Cowles Settlement Rd	525	Pagano Vincent J	Pagano Vincent J II	53.01
31308911500000020060000000	Fabius	115.-02-06.0	Cowles Settlement Rd	463	Pagano Vincent . J Life Use	Pagano Denise A Life Use	204.23
31308911500000020070000000	Fabius	115.-02-07.0	Cowles Settlement Rd	389	Atkinson Mark A	Galloway Erika	24.22
31308911500000020080000000	Fabius	115.-02-08.0	Cowles Settlement Rd		Warner Scott L	Warner Kathleen C	72.40
31308911500000020090000000	Fabius	115.-02-09.0	Fabius		Niagara Mohawk Power Corp		17.50
313089115000000201000000000	Fabius	115.-02-10.0	Vincent Cor Rd	386	Maplehurst Property LLC		5.85
31308911500000020110010000	Fabius	115.-02-11.1	Vincent Corners Rd	400	Tegrity Farm, LLC		20.96
31308911500000020120010000	Fabius	115.-02-12.1	Vincent Cor Rd	424	Hart Cynthia L		5.84
31308911500000020130010000	Fabius	115.-02-13.1	Vincent Cor Rd	508	Albro Katherine		11.00
31308911500000020130020000	Fabius	115.-02-13.2	Vincent Cor Rd	508	Maplehurst Property LLC		167.77
31308911500000020140000000	Fabius	115.-02-14.0	Vincent Cor Rd	604	Seamans Bernice Life Use	Seamans Roger L	105.92
31308911500000020150000000	Fabius	115.-02-15.0	Vincent Cor Rd	660	Hathaway Richard A	Hathaway Catherine A	0.48
31308911500000020160000000	Fabius	115.-02-16.0	Cowles Settlement Rd		Engst Karen	MacCheyne Judith	4.82
31308911500000020170000000	Fabius	115.-02-17.0	Cowles Settlement Rd	381	Beach Dennis	Woodford Jack	0.50
31308911600000010010000000	Fabius	116.-01-01.0	Keeney Rd	970	Rounds Irrevocable Trust Edward & Dolores		50.30
31308911600000010020000000	Fabius	116.-01-02.0	Toggenburg Rd		Schell Raymond A Jr		69.64
31308911600000010030000000	Fabius	116.-01-03.0	Toggenburg Rd	1061	Laskowski James	Laskowski Jill M	3.24
31308911600000010040000000	Fabius	116.-01-04.0	Toggenburg Rd	1039	Bumpus Arnold		1.85
31308911600000010050000000	Fabius	116.-01-05.0	Toggenburg Rd	1025	Flannigan Richard E Jr		1.79
31308911600000010060000000	Fabius	116.-01-06.0	Toggenburg Rd	985	Murdent-Smith Micheall H		1.77
31308911600000010070000000	Fabius	116.-01-07.0	Toggenburg Rd	967	Schell Raymond J Jr	Schell Susan L	1.19
31308911600000010080000000	Fabius	116.-01-08.0	Toggenburg Rd		Sweetland Family Irrevocable	Income Only Trust	82.87
31308911600000010090000000	Fabius	116.-01-09.0	Toggenburg Rd	787	Hrobuchak Ryan	Hrobuchak Tristan J	48.11
31308911600000010100010000	Fabius	116.-01-10.1	Keeney Rd		Maplehurst Property, LLC		7.16
31308911600000010100020000	Fabius	116.-01-10.2	Keeney Rd		State of New York Office of Real	Dennis Jane E	0.08
31308911600000010110000000	Fabius	116.-01-11.0	Keeney Rd	760	Archer Kimberly		2.81
31308911600000010120000000	Fabius	116.-01-12.0	Keeney Rd	829	Mack James L	Hueber James L	16.90
31308911600000010130000000	Fabius	116.-01-13.0	Keeney Rd	924	Maltbie Mary Y		60.33
31308911600000010140000000	Fabius	116.-01-14.0	Keeney Rd	910	Paoff Michael R	Paoff Maryanne	1.41
31308911600000010150000000	Fabius	116.-01-15.0	Keeney Rd	936	Kinney Nancy A		0.85
31308911600000020020010000	Fabius	116.-02-02.1	Harris Rd		Robert G McDonald	Trrevocable Trust	10.58
31308911600000020020020000	Fabius	116.-02-02.2	Toggenburg Rd		Barbland Dairy LLC		16.85
31308911600000020030010000	Fabius	116.-02-03.1	Vincent Cor Rd		Barbland Dairy, LLC		45.44
31308911600000020030020000	Fabius	116.-02-03.2	Vincent Cor Rd	965	Moore Ryan		6.98
31308911600000020030030000	Fabius	116.-02-03.3	Vincent Cor Rd	945	Doupe Shawn	Doupe Christina	6.97
31308911600000020040000000	Fabius	116.-02-04.0	Vincent Cor Rd		Barbland Dairy LLC		8.71
31308911600000020050010000	Fabius	116.-02-05.1	Vincent Cor Rd		Barbland Dairy LLC		12.93
31308911600000020050020000	Fabius	116.-02-05.2	Off Vincent Cor Rd		Robert G McDonald	Irrevocable Trust	28.35
31308911600000020060010000	Fabius	116.-02-06.1	Route 80	8313	Robert G McDonald	Trrevocable Trust	17.10
31308911600000020060020000	Fabius	116.-02-06.2	Vincent Cor Rd		Barbland Dairy LLC		45.12
31308911600000020070000000	Fabius	116.-02-07.0	Vincent Cor Rd		Robert G McDonald	Irrevocable Trust	63.00
31308911600000020080000000	Fabius	116.-02-08.0	Toggenburg Rd		Hrobuchak Ryan	Hrobuchak Tristan J	16.00
31308911600000020090010000	Fabius	116.-02-09.1	Route 80 E	8313	Robert G McDonald	Trrevocable Trust	23.68
31308911600000030010010000	Fabius	116.-03-01.1	Vincent Cor Rd		Reed Michael J		14.64
31308911600000030010020000	Fabius	116.-03-01.2	Vincent Cor Rd	1132	Brabant Marc	Brabant Natalie	14.77
31308911600000030010030000	Fabius	116.-03-01.3	Vincent Cor Rd	1144	Boyd Herbert	Boyd Laura Vincent	13.87
31308911600000030020000000	Fabius	116.-03-02.0	Schlicht Rd		Peter W. Schlicht	Living Trust	170.12
31308911600000030030010000	Fabius	116.-03-03.1	Vincent Cor Rd		Lucas Frederick P Jr	Lucas Barbara E.R.	4.70
31308911600000030030020000	Fabius	116.-03-03.2	Vincent Cor Rd		Robert G McDonald	Irrevocable Trust	203.23
31308911600000030050010000	Fabius	116.-03-05.1	Vincent Cor Rd		Barbland Dairy LLC		7.52
31308911600000030050020000	Fabius	116.-03-05.2	Vincent Cor Rd		Robert G McDonald	Irrevocable Trust	12.09
31308911600000030050030000	Fabius	116.-03-05.3	Vincent Cor Rd	788	Doody Daniel	Doody Donna	0.92
31308911600000030060010000	Fabius	116.-03-06.1	Vincent Cor Rd	932	Mary K Dolan Revocable Trust		39.36
31308911600000030060020000	Fabius	116.-03-06.2	Vincent Cor Rd	938	Neadom Barry E Jr	Neadom Cathy J	4.70
31308911600000030070010000	Fabius	116.-03-07.1	Vincent Cor Rd		Woodford Revocable Trust	Woodford Arthur W	56.69
31308911600000030070020000	Fabius	116.-03-07.2	Vincent Cor Rd	970	Woodford James L	Woodford Lori A	5.16
31308911600000030080010000	Fabius	116.-03-08.1	Vincent Cor Rd	1188	Dabrowski Michael	Dabrowski Karen	58.36
31308911600000030080020000	Fabius	116.-03-08.2	Vincent Cor Rd	1088	Cooley Rickey A	Cooley Deborah J	5.66
31308911600000030100000000	Fabius	116.-03-10.0	Vincent Cor Rd	1106	Pope Waters	Cemetery	0.59
31308911700000010010000000	Fabius	117.-01-01.0	Route 80 E	7956	Woodford Robert M	Jo Anna	2.41

Agricultural District 4 - 2024 Eight-Year Review Final Parcel List (created July 2024)

3130891170000010020000000	Fabius	117.-01-02.0	Route 80 E	7988	McDevitt Charles R	McDevitt Nancy J	205.63
3130891170000010030000000	Fabius	117.-01-03.0	Route 80 E		Knapp Edythe D Life Use	Knapp Edward H	60.30
3130891170000010040000000	Fabius	117.-01-04.0	Route 80 E	8160	Lee Gregory J	Lee Courtney R	1.36
3130891170000010050010000	Fabius	117.-01-05.1	Route 80 E	8196	Caruso Salvatore A	Caruso Kimberly L	22.52
3130891170000010050020000	Fabius	117.-01-05.2	Toggenburg Rd		Caruso Salvatore Jr.		1.01
3130891170000010050030000	Fabius	117.-01-05.3	Toggenburg Rd		Leach Margaret L	Leach David L	0.93
3130891170000010050040000	Fabius	117.-01-05.4	Toggenburg Rd		Raab William D		4.46
3130891170000010060010000	Fabius	117.-01-06.1	Toggenburg Rd	1289	Lambert Bruce H	Lambert Nancy J	1.48
3130891170000010070010000	Fabius	117.-01-07.1	Toggenburg Rd		German Owen F		9.73
3130891170000010070020000	Fabius	117.-01-07.2	Toggenburg Rd		Intermountain Management Inc		35.94
3130891170000010080000000	Fabius	117.-01-08.0	Toggenburg Rd	1135	Intermountain Management Inc		60.75
3130891170000010090000000	Fabius	117.-01-09.0	Toggenburg Rd		Intermountain Management Inc		12.27
3130891170000010100000000	Fabius	117.-01-10.0	Toggenburg Rd	1135	Intermountain Management Inc		9.92
3130891170000010110000000	Fabius	117.-01-11.0	Toggenburg Rd	1135	Intermountain Management Inc		23.86
3130891170000010120000000	Fabius	117.-01-12.0	Route 80		Van Erden Family, LLC		8.29
3130891170000020010000000	Fabius	117.-02-01.0	Route 80 E	8196	Raab William D		69.98
3130891170000020020010000	Fabius	117.-02-02.1	Route 80 E		Barbland Dairy LLC		80.36
3130891170000020020020000	Fabius	117.-02-02.2	Route 80 E		Robert G McDonald	Irrevocable Trust	146.61
3130891170000020060010000	Fabius	117.-02-06.1	Toggenburg Rd		Barbland Dairy LLC		10.83
3130891170000020070000000	Fabius	117.-02-07.0	Toggenburg Rd		Intermountain Management Inc		7.77
3130891170000020080010000	Fabius	117.-02-08.1	Toggenburg Rd		Aldrich John	Aldrich Antoinette	4.75
3130891170000020080020000	Fabius	117.-02-08.2	Toggenburg Rd		Aldrich John M	Aldrich Antoinette L	1.04
3130891170000020080030000	Fabius	117.-02-08.3	Toggenburg Rd	1220	Robert G McDonald	Irrevocable Trust	25.16
3130891170000020080040000	Fabius	117.-02-08.4	Toggenburg Rd		Intermountain Management Inc		0.51
3130891170000020090000000	Fabius	117.-02-09.0	Toggenburg Rd	1218	Aldrich John	Aldrich Antoinette	1.47
3130891170000030010010000	Fabius	117.-03-01.1	Vincent Cor Rd	1338	Barbland Dairy LLC		300.76
3130891170000030020000000	Fabius	117.-03-02.0	Schlicht Rd		Schlicht Peter W	Schlicht Peter W	4.89
3130891170000030030000000	Fabius	117.-03-03.0	Schlicht Rd		Peter W. Schlicht	Living Trust	49.00
3130891170000030040020000	Fabius	117.-03-04.2	Vincent Cor Rd	1188	Titus Daniel	Titus Cynthia	8.10
31308911800000010010000000	Fabius	118.-01-01.0	Jerome Rd	1309	Fabius Greenwood Farm LLC		27.14
31308911800000010020000000	Fabius	118.-01-02.0	Route 80	6978	Venture Farms Llc		8.53
31308911800000010040000000	Fabius	118.-01-04.0	Route 80 W	7672	June Ryan R		13.98
31308911800000010050000000	Fabius	118.-01-05.0	Rowley Jerome Rd		Skeele Harvey L		4.93
31308911800000010060000000	Fabius	118.-01-06.0	Route 80 W	7696	Drumm Kevin P		0.88
31308911800000010070000000	Fabius	118.-01-07.0	Route 80	7708	Finch Jason R	Finch Susan H	19.73
31308911800000010080000000	Fabius	118.-01-08.0	Main St	7750	Fabius Volunteer Fire	Department Inc	2.19
31308911800000010090000000	Fabius	118.-01-09.0	Route 80		Sommers Stephen G		4.42
31308911800000010110000000	Fabius	118.-01-11.0	Route 91	1409	Ten Eyck Denis A		52.51
31308911800000010120000000	Fabius	118.-01-12.0	Parker Rd		Aiken Andrew P	Aiken Tammy	2.62
31308911800000010130010000	Fabius	118.-01-13.1	Bailey Rd		Hoffmann Nancy Lorraine		156.14
31308911800000010140000000	Fabius	118.-01-14.0	Jerome Rd		Fabius Greenwood Farm LLC		9.60
31308911800000020010000000	Fabius	118.-02-01.0	Keeney Rd		Ten Eyck Denis A		213.54
31308911800000020020000000	Fabius	118.-02-02.0	Keeney Rd	1190	Latham Jennifer A		0.49
31308911800000030010000000	Fabius	118.-03-01.0	Bailey Rd		Hoffmann Nancy Lorraine		33.82
31308911800000030020000000	Fabius	118.-03-02.0	Parker Rd	7776	Aiken Andrew P	Aiken Tammy P	3.66
31308911800000030030000000	Fabius	118.-03-03.0	Parker Rd	7800	Ten Eyck Denis A		94.07
31308911800000040010020000	Fabius	118.-04-01.2	Shackham Rd	1161	Windhausen Ronald	Windhausen Laura A	39.81
31308911800000040030000000	Fabius	118.-04-03.0	Bailey Rd	1102	Buffum David A	Buffum Brittany A	4.38
31308911800000040040010000	Fabius	118.-04-04.1	Bailey Rd	1075	Harder Gregory A	Harder Lynn T	11.83
31308911800000040050010000	Fabius	118.-04-05.1	Bailey Rd	1065	Potter Scott F	Potter Caroline H	6.68
31308911800000040060000000	Fabius	118.-04-06.0	Bailey Rd	1051	Potter Caroline H		2.88
31308911800000040070020000	Fabius	118.-04-07.2	Shackham Rd	984	Romancik Ronald F		3.20
31308911800000040070030000	Fabius	118.-04-07.3	Shackham Rd	972	Romancik Ronald		3.15
31308911800000040070040000	Fabius	118.-04-07.4	Shackham Rd	962	German George S Jr	German Pamela K	4.34
31308911800000040070050000	Fabius	118.-04-07.5	Shackham Rd	1072	Mcbride William N		18.75
31308911800000040070060000	Fabius	118.-04-07.6	Shackham Rd	1036	Everything Incorporated		30.66
31308911800000040070080000	Fabius	118.-04-07.8	Shackham Rd	1038	Everything Incorporated		24.08
31308911800000040070090000	Fabius	118.-04-07.9	Shackham Rd	1048	Gates Andrew M	Flack Sarah K	1.79
31308911800000040080000000	Fabius	118.-04-08.0	Shackham Rd	930	Schneider William C	Schneider Velvet M	47.88
31308911800000040090000000	Fabius	118.-04-09.0	Shackham Rd	1126	Rittenhouse Kevin R	Rittenhouse Jessie M	5.32
31308911800000040110000000	Fabius	118.-04-11.0	Shackham Rd	1036	Everything Incorporated		7.78
31308911900000010010010000	Fabius	119.-01-01.1	Bailey Rd	1011	Hoffmann Nancy Lorraine		126.33
31308911900000010020010000	Fabius	119.-01-02.1	Bailey Rd	953	Eidt Steven P		154.08
31308911900000010020020000	Fabius	119.-01-02.2	Bailey Rd	899	Finch Jerald R	Finch Theresa C	2.46
31308911900000010020030000	Fabius	119.-01-02.3	Bailey Rd	921	Forshee Kyle P		2.00
31308911900000010030010000	Fabius	119.-01-03.1	Bailey Rd	937	Littlehale Robert F	Littlehale Joan M	1.66
31308911900000010040010000	Fabius	119.-01-04.1	Bailey Rd	869	Schlicht Donald	Betty Jean	67.02
31308911900000010040020000	Fabius	119.-01-04.2	Bailey Rd	861	Schlicht Rodney J	Schlicht Kristi L	3.80
31308911900000010050010000	Fabius	119.-01-05.1	Bailey Rd	841	Hewitt Troy	Hewitt Lynn	12.43
31308911900000010050020000	Fabius	119.-01-05.2	Bailey Rd	841	Skeele Christopher E	Skeele Teresa	38.08
31308911900000010060000000	Fabius	119.-01-06.0	Keeney Rd	829	Mack James L	Hueber James G	41.31
31308911900000010070000000	Fabius	119.-01-07.0	Keeney Rd	779	Martin Erikesha	Eaton Thomas	0.65
31308911900000010100000000	Fabius	119.-01-10.0	Shackham Rd	600	Dancks Minnie		13.32
31308911900000010110000000	Fabius	119.-01-11.0	Shackham Rd		Dancks John S	Dancks Georgia S	7.30
31308911900000010120010000	Fabius	119.-01-12.1	Shackham Rd	684	DCD Lumber LLC		1.30

Agricultural District 4 - 2024 Eight-Year Review Final Parcel List (created July 2024)

3130891190000010120020000	Fabius	119.-01-12.2	Shackham Rd	674	Dancks Daniel C	Dancks Amanda Leigh J	5.41
3130891190000010130000000	Fabius	119.-01-13.0	Shackham Rd		Lisa C Brownson Robert J Gang	Irrevocable Trus	9.92
3130891190000010140000000	Fabius	119.-01-14.0	Shackham Rd	825	Hartigan Joseph		56.70
3130891190000010150000000	Fabius	119.-01-15.0	Shackham Rd	1126	Hartigan Joseph		6.27
3130891190000010160000000	Fabius	119.-01-16.0	Ridge Rd		Corinis Steven D		75.85
3130891190000010170000000	Fabius	119.-01-17.0	Bailey Rd		Littlehale Robert F	Littlehale Joan M	41.55
3130891190000010190000000	Fabius	119.-01-19.0					20.07
31308911900000200100000000	Fabius	119.-02-01.0	Bailey Rd		Eidt Steven P		36.64
31308911900000200200000000	Fabius	119.-02-02.0	Bailey Rd		Teneyck Denis		33.86
31308911900000200300000000	Fabius	119.-02-03.0	Keeney Rd	970	Rounds Irrevocable Trust Edward & Dolores		18.66
31308911900000200400000000	Fabius	119.-02-04.0	Keeney Rd	924	Maltbie Mary Y		6.12
31308911900000200500200000	Fabius	119.-02-05.2	Keeney Rd	869	Clark Joseph F	Clark Catherine J	3.67
31308911900000200500300000	Fabius	119.-02-05.3	Keeney Rd	871	Deyo Diane M		1.03
31308911900000200600000000	Fabius	119.-02-06.0	Bailey Rd		Mack James L	Hueber James G	2.40
31308911900000200700100000	Fabius	119.-02-07.1	Bailey Rd	832	Conway John S	Conway Mary	11.51
31308911900000200900000000	Fabius	119.-02-09.0	Bailey Rd		Bobbette Joshua M		5.90
31308911900000201000000000	Fabius	119.-02-10.0	Bailey Rd	850	Bobbette Josh M		7.70
31308911900000201100000000	Fabius	119.-02-11.0	Bailey Rd	854	Drumm Richard C	Drumm Marcia P	6.31
31308911900000201200000000	Fabius	119.-02-12.0	Bailey Rd	860	Bobbette Nancy A		0.87
31308911900000201300000000	Fabius	119.-02-13.0	Bailey Rd	864	Ten Eyck Nancy		12.36
31308911900000201400000000	Fabius	119.-02-14.0	Bailey Rd		Schlicht Donald	Betty Jean	12.03
3130891200000001001000000000	Fabius	120.-01-01.0	Morgan Rd & Bailey Rd		Mueller John F	Mueller Nancy J	89.94
3130891200000001004000000000	Fabius	120.-01-04.0	Keeney Rd	707	Scott & Patricia Bowen	Irrevocable Trust	36.13
3130891200000001005000000000	Fabius	120.-01-05.0	Keeney Rd	643	Warner Christopher A		86.11
313089120000000100600100000	Fabius	120.-01-06.1	Keeney Rd	581	Fox Daniel	Digenova Nancy	10.93
313089120000000100700100000	Fabius	120.-01-07.1	Keeney Rd	547	Maplehurst Property Llc		91.55
313089120000000100800100000	Fabius	120.-01-08.1	Keeney Rd		Maplehurst Porperty, LLC		28.55
3130891200000001009000000000	Fabius	120.-01-09.0	Keeney Rd		Maplehurst Proeprty Llc		119.59
3130891200000001010000000000	Fabius	120.-01-10.0	Keeney Rd	429	Warner Nathan E		2.79
313089120000000101100100000	Fabius	120.-01-11.1	Keeney Rd		Maplehurst Property Llc		92.34
313089120000000101200100000	Fabius	120.-01-12.1	Keeney Rd	399	Warner Todd A		1.64
3130891200000001013000000000	Fabius	120.-01-13.0	Keeney Rd	339	Marcks Stephen M	Marcks Beatrice R	25.07
3130891200000001014000000000	Fabius	120.-01-14.0	Keeney Rd	357	Marcks Stephen		1.63
3130891200000001015000000000	Fabius	120.-01-15.0	Keeney Rd	325	Keeney Settlement	Cemetery	0.52
3130891210000001001000000000	Fabius	121.-01-01.0	Route 91		B & B Family Limited	Partnership	166.41
3130891210000001002000000000	Fabius	121.-01-02.0	Route 80 W		Van Erden Family, LLC		220.31
3130891210000001005000000000	Fabius	121.-01-05.0	Route 91		B & B Family Limited	Partnership	14.38
313089122000000100100100000	Fabius	122.-01-01.1	Route 91	891	Venture Farms Llc		42.10
313089122000000100100200000	Fabius	122.-01-01.2	Route 91		B & B Family Limited	Partnership	10.78
313089122000000100100300000	Fabius	122.-01-01.3	Scott Raison Rd	6828	Buff Christine Anne		14.07
313089122000000100100400000	Fabius	122.-01-01.4	Route 91 Off 91		B & B Family Limited	Partnership	17.05
3130891220000001002000000000	Fabius	122.-01-02.0	Jones Rd	6890	Conant Derek J	Harrison Joelle R	1.43
3130891220000001003000000000	Fabius	122.-01-03.0	Route 91		B & B Family Limited	Partnership	110.81
3130891220000001004000000000	Fabius	122.-01-04.0	Jones Rd		B & B Family Limited	Partnership	88.68
3130891220000001005000000000	Fabius	122.-01-05.0	Route 91		B & B Family Limited	Partnership	40.25
3130891220000001006000000000	Fabius	122.-01-06.0	Route 91	800	Herlihy James T	Herlihy Teresa G	0.65
3130891220000002001000000000	Fabius	122.-02-01.0	Jones Rd	6912	Elmcrest Childrens	Center Inc	103.22
3130891220000002002000000000	Fabius	122.-02-02.0	Route 91		B & B Family Limited	Partnership	87.29
3130891220000002003000000000	Fabius	122.-02-03.0	Jones Rd		B & B Family Limited	Partnership	7.50
3130891220000002005000000000	Fabius	122.-02-05.0	Sou Of Rt 80 & 91		B & B Family Limited	Partnership	99.72
3130891220000003001000000000	Fabius	122.-03-01.0	Shackham Rd	801	Hartigan Joseph		82.95
3130891220000003002000000000	Fabius	122.-03-02.0	Shackham Rd		Lisa C Brownson Robert J Gang	Lehan Elizabeth C Trustee	50.07
313089122000000300300100000	Fabius	122.-03-03.1	Shackham Rd		Dancks Walter W Jr	Wiley-Dancks Therese	21.89
313089122000000300300200000	Fabius	122.-03-03.2	Shackham Rd		DCD Lumber LLC		22.44
3130891220000003004000000000	Fabius	122.-03-04.0	Shackham Rd	684	Dancks Daniel P		44.93
3130891230000001001000000000	Fabius	123.-01-01.0	Route 80		Venture Farms Llc		195.99
3130891230000001002000000000	Fabius	123.-01-02.0	Route 80		Venture Farms Llc		109.17
3130891230000001003000000000	Fabius	123.-01-03.0	Herlihy Rd	1145	Venture Farms LLC		69.36
3130891230000001004000000000	Fabius	123.-01-04.0	Route 80		Van Erden Family LLC		113.31
313089123000000200100100000	Fabius	123.-02-01.1	Herlihy Rd		Karvwnaris Janet E Life Use	Karvwnaris David W	4.89
313089123000000200200100000	Fabius	123.-02-02.1	Route 80	1158	Woodford Michael F		7.14
313089123000000200200200000	Fabius	123.-02-02.2	Herlihy Rd		Woodford Michael F		27.88
313089123000000200200300000	Fabius	123.-02-02.3	Herlihy Rd		Van Erden Family, LLC		59.43
313089123000000200200400000	Fabius	123.-02-02.4	Herlihy Rd		Smith Dean E		117.53
313089123000000200200500000	Fabius	123.-02-02.5	Herlihy Rd		Van Erden Family LLC		29.80
313089123000000200200600000	Fabius	123.-02-02.6	Herlihy Rd		Van Erden Family LLC		9.99
313089123000000200200700000	Fabius	123.-02-02.7	Route 80	7172	Woodford Michael F	Woodford Cindy K	11.59
313089123000000200200800000	Fabius	123.-02-02.8	Route 80		Woodford Michael F		12.30
313089123000000200200900000	Fabius	123.-02-02.9	Route 80		Woodford Michael F		25.74
313089123000000200300100000	Fabius	123.-02-03.1	Route 80	7274	Go Sam Real Estate, LLC	O'Donnell (Life Use) David T	31.34
313089123000000200300200000	Fabius	123.-02-03.2	Route 80	7330	Eposito Dake A	Eposito Nicole R	13.46
313089123000000200300300000	Fabius	123.-02-03.3	Route 80		Franklin Mark L	Franklin Amy M	5.25
313089123000000200300500000	Fabius	123.-02-03.5	Route 80	7290	Gom Sam Real Estate LLC		2.04
313089123000000200400100000	Fabius	123.-02-04.1	Route 80		Franklin Mark L	Franklin Amy M	5.47
313089123000000200400200000	Fabius	123.-02-04.2	Route 80		Fleszar Michael Benjamin		6.09

Agricultural District 4 - 2024 Eight-Year Review Final Parcel List (created July 2024)

31308912300000020040030000	Fabius	123.-02-04.3	Goodrich Rd	1295	Phillips Thomas E	Phillips Angela L	6.18
31308912300000020040040000	Fabius	123.-02-04.4	Goodrich Rd		Allan S & Cheryl A Maxian	2018 Trust	7.83
31308912300000020040050000	Fabius	123.-02-04.5	Goodrich Rd		Allan S & Cheryl A Maxian	2018 Trust	7.79
31308912300000020040060000	Fabius	123.-02-04.6	Goodrich Rd		Van Erden Family LLC		20.20
31308912300000020040070000	Fabius	123.-02-04.7	Goodrich Rd		Allen S & Cheryl A Maxian	Life 2018 Trust	7.97
31308912300000020040080000	Fabius	123.-02-04.8	Goodrich Rd		Allan S & Cheryl A Maxian	2018 Trust	9.25
31308912300000020040090000	Fabius	123.-02-04.9	Goodrich Rd		Allan S & Cheryl A Maxian	2018 Trust	6.03
31308912300000020050010000	Fabius	123.-02-05.1	Route 80		Fabius Greenwood Farm LLC		27.65
31308912300000020050020000	Fabius	123.-02-05.2	Bailey Rd	1292	Ackermann John W		0.71
31308912300000020050030000	Fabius	123.-02-05.3	Route 80		Allen S & Cheryl A Maxian	Life Year 2018 Trust	6.36
31308912300000020060000000	Fabius	123.-02-06.0	Shackham Rd	1126	Skeele Harvey L		4.53
31308912300000020070010000	Fabius	123.-02-07.1	Shackham Rd		Denhoff Maryann J		15.12
31308912300000020070020000	Fabius	123.-02-07.2	Shackham Rd	1105	Cooper Douglas L		5.17
31308912300000020070030000	Fabius	123.-02-07.3	Shackham Rd	1091	McKallip Michael J	McKallip Laura	5.18
31308912300000020070040000	Fabius	123.-02-07.4	Shackham Rd	1085	Tarolli Dalton	Tarolli Kayla	5.19
31308912300000020070050000	Fabius	123.-02-07.5	Shackham Rd		Olcott Steven C	Olcott Natalie G	5.20
31308912300000020070060000	Fabius	123.-02-07.6	Shackham Rd	1059	Barrows Weylin E	Barrows Jennifer L	5.19
31308912300000020070070000	Fabius	123.-02-07.7	Shackham Rd	1041	Merrill Roger B	Merrill Elizabeth B	5.19
31308912300000020070080000	Fabius	123.-02-07.8	Shackham Rd		Neadom Barry E Jr	Neadom Cathy J	5.18
31308912300000020070090000	Fabius	123.-02-07.9	Shackham Rd	995	Windhausen Ronald J		5.17
31308912300000020090000000	Fabius	123.-02-09.0	Goodrich Rd		Van Erden Family LLC		5.02
31308912300000020170010000	Fabius	123.-02-17.1	Herlihy Rd	858	Lopes Jeffery	Lopes Patricia	5.01
31308912300000020190000000	Fabius	123.-02-19.0	Herlihy Rd	890	Sancomb Edward		5.10
31308912300000020200020000	Fabius	123.-02-20.2	Herlihy Rd		Lopes Fernando		4.82
31308912300000020210000000	Fabius	123.-02-21.0	Herlihy Rd	820	Popielinski Lawrence	Benson Kathryn	5.15
31308912300000020220000000	Fabius	123.-02-22.0	Herlihy Rd	966	Riehlman Joel E	Riehlman Lorrie L	22.28
31308912400000010010000000	Fabius	124.-01-01.0	Swift Rd	1561	Maier William M		70.38
31308912400000010020000000	Fabius	124.-01-02.0	Dennison Rd	7368	Luttinger Joyce R	Luttinger William H	176.53
31308912400000010030000000	Fabius	124.-01-03.0	Rowley Jerome Rd	1665	Elkins Matthew	Elkins Cindy	10.41
31308912400000010040000000	Fabius	124.-01-04.0	Rowley Jerome Rd	1619	Elkins Matthew B	Elkins Cinthia L	7.42
31308912400000010050000000	Fabius	124.-01-05.0	Rowley Jerome Rd		Elkins Matthew B	Elkins Cinthia L	3.66
31308912400000010060000000	Fabius	124.-01-06.0	Rowley Jerome Rd	1587	Young Terry H	Young Marlene A	9.82
31308912400000010070000000	Fabius	124.-01-07.0	Rowley Jerome Rd	1555	Young Terry W	Young Beth A	7.95
31308912400000010080000000	Fabius	124.-01-08.0	Rowley Jerome Rd	1541	Clemens Candice A		3.98
31308912400000010090010000	Fabius	124.-01-09.1	Rowley Jerome Rd	1401	Fabius Greenwood Farm LLC		83.94
31308912400000010090020000	Fabius	124.-01-09.2	Rowley Jerome Rd	1401	Littlehale Robert F	Littlehale Joan M	20.64
31308912400000010090030000	Fabius	124.-01-09.3	Rowley Jerome Rd	1401	Wilcox Michael B	Wilcox Jennifer L	2.45
31308912400000010100000000	Fabius	124.-01-10.0	Rowley Jerome Rd	1487	Wilcox Travis	Wilcox Karl L	2.31
31308912400000010110000000	Fabius	124.-01-11.0	Rowley Jerome Rd	1467	Hendrickson Kelly R		1.62
31308912400000010120010000	Fabius	124.-01-12.1	Rowley Jerome Rd	1309	Fabius Greenwood Farm LLC		178.20
31308912400000010120020000	Fabius	124.-01-12.2	Rowley Jerome Rd	1309	Harvey & Gloria Skeele Irrv Tr		1.57
31308912400000010130010000	Fabius	124.-01-13.1	Rowley Jerome Rd	1305	Skeele Harvey L	Skeele Gloria J	1.39
31308912400000010140000000	Fabius	124.-01-14.0	Route 80 W	7415	Allan S & Cheryl A Maxian	2018 Trust	31.44
31308912400000010150000000	Fabius	124.-01-15.0	Route 80	7375	Kutscher Charles L	Kutscher Irene	32.31
31308912400000010160000000	Fabius	124.-01-16.0	Route 80 W	7329	Howell Terrance M		10.16
31308912400000010170000000	Fabius	124.-01-17.0	Route 80 W	7299	Hanson Eric E	Hanson Susan M	9.97
31308912400000010180010000	Fabius	124.-01-18.1	Route 80 W		Hanson Eric E	Hanson Susan M	5.22
31308912400000010190010000	Fabius	124.-01-19.1	Route 80 W		Weslowski Richard		36.52
31308912400000010190020000	Fabius	124.-01-19.2	Route 80 W		Hanson Eric	Hanson Susan	5.12
31308912400000010200000000	Fabius	124.-01-20.0	Route 80 W	7259	McCarthy William S	McCarthy Elisa S	7.89
31308912400000010220000000	Fabius	124.-01-22.0	Swift Rd	1248	Damiano Michael J	Damiano Vilma	28.26
31308912400000010230000000	Fabius	124.-01-23.0	Swift Rd	1332	Graves Mark N		29.53
31308912400000010240000000	Fabius	124.-01-24.0	Swift Rd	1370	Brown Aaron L	Brown Ashley	12.99
31308912400000010250000000	Fabius	124.-01-25.0	Swift Rd		Wheeler Douglas A		24.52
31308912400000010260000000	Fabius	124.-01-26.0	Swift Rd	1430	Berthelot Robert A	Berthelot Patricia A	7.74
31308912400000010270000000	Fabius	124.-01-27.0	Swift Rd		Radway Robert C		5.58
31308912400000020010010000	Fabius	124.-02-01.1	Bryan Rd		Bryan Ruth Trust Agreement	Bryan Ruth A	36.26
31308912400000020010020000	Fabius	124.-02-01.2	Rowley Jerome Rd	1600	Exelby Eric C	Exelby Karen	3.41
31308912400000020010030000	Fabius	124.-02-01.3	Rowley Jerome Rd	1558	Davies Danielle M		2.70
31308912400000020010040000	Fabius	124.-02-01.4	Rowley Jerome Rd	1550	Heneka Jennifer L		12.64
31308912400000020010070000	Fabius	124.-02-01.7	Bryan Rd		Davies Joseph	Davies Danielle	12.07
31308912400000020010080000	Fabius	124.-02-01.8	Bryan Rd		Bryan Ruth Trust Agreement	Bryan Ruth A	25.01
31308912400000020030000000	Fabius	124.-02-03.0	Route 91	1533	Fabius Greenwood Farm LLC		46.30
31308912400000020040000000	Fabius	124.-02-04.0	Route 91	1527	Fabius Greenwood Farm LLC		0.93
31308912400000020050000000	Fabius	124.-02-05.0	Route 91	1525	Golden Barry		1.02
31308912400000020060000000	Fabius	124.-02-06.0	Route 91	1523	Froio Nicholas		0.88
31308912400000020070000000	Fabius	124.-02-07.0	Route 91	1501	Fabius Greenwood Farm LLC		0.27
31308912400000020080000000	Fabius	124.-02-08.0	Route 91	1477	Sisto Cynthia J	Mir Richard F	18.46
31308912400000020100010000	Fabius	124.-02-10.1	Route 91	1431	Driscoll Daniel	Driscoll Sylvia	54.14
31308912400000020110000000	Fabius	124.-02-11.0	Route #91		Niagara Mohawk Power Corp		1.29
31308912400000020120000000	Fabius	124.-02-12.0	Route 91	1413	Rybak Richard K	Vera Rybak	2.55
31308912400000020150000000	Fabius	124.-02-15.0	Route 91	1351	Gray Edward L III	Gray Holly E	9.33
31308912400000020160000000	Fabius	124.-02-16.0	Route 80		Woodford Arthur	Woodford Ellen	0.73
31308912400000020180000000	Fabius	124.-02-18.0	Route 80 W	7669	Skinner Thomas C	Skinner Jeffery M	5.83
31308912400000020190010000	Fabius	124.-02-19.1	Rowley Jerome Rd		Harvey & Gloria Skeele Irrv Tr		9.86

Agricultural District 4 - 2024 Eight-Year Review Final Parcel List (created July 2024)

31308912400000020190020000	Fabius	124.-02-19.2	Rowley Jerome Rd		Van Erden Family, LLC		47.82
31308912400000020200010000	Fabius	124.-02-20.1	Rowley Jerome Rd		Van Erden Family, LLC		117.69
31308912400000020200020000	Fabius	124.-02-20.2	Rowley Jerome Rd	1486	Riker Craig A	Riker Margaret. M	3.30
31308912400000020200030000	Fabius	124.-02-20.3	Rowley Jerome Rd		Riker Craig	Riker Margaret	4.09
31308912400000020210010000	Fabius	124.-02-21.1	Rowley Jerome Rd	1514	Mapstone Douglas	Mapstone Deborah L	7.82
31308912400000020220000000	Fabius	124.-02-22.0	Route 91	1351	Gray Edward L III	Gray Holly E	1.40
31308912400000020230000000	Fabius	124.-02-23.0	Route 80		Yunker Jean		1.64
31308912500000010010000000	Fabius	125.-01-01.0	Berry Rd	1472	Duvall Dennis M		2.64
31308912500000010020010000	Fabius	125.-01-02.1	Matson Rd	1331	Van Erden Family LLC		257.75
31308912500000010030010000	Fabius	125.-01-03.1	Berwyn Rd		Zimmerman Marie E		5.28
31308912500000010040010000	Fabius	125.-01-04.1	Berwyn Rd	1523	Holbrook Randy J Jr		17.19
31308912500000010050010000	Fabius	125.-01-05.1	Berwyn Rd	1519	Holbrook Patricia M		2.92
31308912500000010060000000	Fabius	125.-01-06.0	Berwyn Rd	1486	Rockwell Summer		0.74
31308912500000010070000000	Fabius	125.-01-07.0	Berwyn Rd	1486	Rockwell Summer		1.90
31308912500000010080000000	Fabius	125.-01-08.0	Berwyn Rd	1465	Murfitt Thomas L		2.89
31308912500000010090010000	Fabius	125.-01-09.1	Berwyn Rd	1420	Bush Mark I	Bush Kim M	0.93
31308912500000010090020000	Fabius	125.-01-09.2	Berwyn Rd		Morgan James P	Morgan Theresa M	67.37
31308912500000010090030000	Fabius	125.-01-09.3	Berwyn Rd	1420	Bush Mark I	Bush Kim M	13.68
31308912500000010090040000	Fabius	125.-01-09.4			Bush Mark I	Bush Kim M	25.86
31308912500000010100000000	Fabius	125.-01-10.0	Berwyn Rd	1301	Venture Farms Llc		15.03
31308912500000010110000000	Fabius	125.-01-11.0	Berry Rd		Casey William T	Casey Joanne M	59.70
31308912500000010120000000	Fabius	125.-01-12.0	Route 80	6905	Casey Neil	Casey Barbara	58.23
31308912500000010130000000	Fabius	125.-01-13.0	Matson Rd	1330	Casey John L		53.98
31308912500000010140000000	Fabius	125.-01-14.0	Matson Rd	1307	Vinson Lori J		1.06
31308912500000010150000000	Fabius	125.-01-15.0	Matson Rd	1293	Fish Lee Richard	Fish Phyllis A	0.90
31308912500000010160010000	Fabius	125.-01-16.1	Matson Rd	1275	Fish Robin M		4.32
31308912500000010170000000	Fabius	125.-01-17.0	Matson Rd	1261	Verdow Michelle		1.37
31308912500000010180000000	Fabius	125.-01-18.0	Matson Rd	1233	Beeman Carol G		7.74
31308912500000010190000000	Fabius	125.-01-19.0	Matson Rd	1229	Brown Alan C	Brown Jeanne C	5.50
31308912500000010200000000	Fabius	125.-01-20.0	Matson Rd	1215	Lenweaver David E	Lenweaver Joanne	2.41
31308912500000010210010000	Fabius	125.-01-21.1	Route 80 W	6867	Rossi Melissa		2.83
31308912500000010210020000	Fabius	125.-01-21.2	Matson Rd	1197	Bana Jay	Bana Patricia R	7.58
31308912500000010210030000	Fabius	125.-01-21.3	Route 80 W		Bana Patricia R	Bana Jay L	46.95
31308912500000010220010000	Fabius	125.-01-22.1	Berry Rd		Casey William T	Casey Joanne M	75.15
31308912500000010230010000	Fabius	125.-01-23.1	Berry Rd	1120	Casey William	Casey Joanne	0.78
31308912500000010240000000	Fabius	125.-01-24.0	Berry Rd	1136	Casey William T	Casey Joanne M	0.70
31308912500000010250000000	Fabius	125.-01-25.0	Clark Hollow Rd	1377	Casey William T	Casey Joanne M	37.88
31308912500000010260000000	Fabius	125.-01-26.0	Berry Rd	1412	Fallon Daniel M	Fallon Jessica L	1.47
31308912500000010270000000	Fabius	125.-01-27.0	Berry Rd	1418	Fallon Daniel M	Fallon Jessica L	2.26
31308912500000010280000000	Fabius	125.-01-28.0	Berry Rd	1438	Barlow Living Trust	Barlow Gary A	1.07
31308912500000010300010000	Fabius	125.-01-30.1	Matson Rd		Fish Lee Richard	Fish Phyllis	10.86
31308912500000020010000000	Fabius	125.-02-01.0	Baker Rd	7022	Dudek Dennis W		2.09
31308912500000020020000000	Fabius	125.-02-02.0	Baker Rd	7028	Dudek Dennis W	Karoglanian Karen	1.98
31308912500000020030000000	Fabius	125.-02-03.0	Baker Rd	7030	Newman David	Newman Margaret	3.48
31308912500000020040000000	Fabius	125.-02-04.0	Berwyn Rd	1460	Butler Christine A		0.66
31308912500000020050010000	Fabius	125.-02-05.1	Baker Rd	7100	Rose William L 1		68.70
31308912500000020050020000	Fabius	125.-02-05.2	Baker Rd	7099	Phillips Lori		2.69
31308912500000020060010000	Fabius	125.-02-06.1	Swift Rd	1375	Schuh Thomas	Schuh Nicole	8.95
31308912500000020060020000	Fabius	125.-02-06.2	Swift Rd	1375	Schuh Thomas	Schuh Nicole	30.47
31308912500000020070020000	Fabius	125.-02-07.2	Swift Rd		Venture Farms LLC		83.33
31308912500000020070030000	Fabius	125.-02-07.3	Swift Rd		Venture Farms LLC		10.26
31308912500000020070040000	Fabius	125.-02-07.4	Swift Rd		Van Erden Family LLC		7.93
31308912500000020070050000	Fabius	125.-02-07.5	Swift Rd		Van Erden Family LLC		43.63
31308912500000020070070000	Fabius	125.-02-07.7	Swift Rd	1247	Cook Kenneth H	Cook Alexa L	4.67
31308912500000020070080000	Fabius	125.-02-07.8	Swift Rd		Graves Mark N		5.40
31308912500000020070090000	Fabius	125.-02-07.9	Swift Rd		Graves Mark N		6.09
31308912500000020080010000	Fabius	125.-02-08.1	Swift Rd	1223	Murphy Edward F Jr	Murphy Shuantelle M	4.72
31308912500000020090000000	Fabius	125.-02-09.0	Route 80	7099	Spagnola Torry J		2.83
31308912500000020100010000	Fabius	125.-02-10.1	Route 80 Rd		Venture Farms LLC		55.65
31308912500000020110000000	Fabius	125.-02-11.0	Route 80 W		Apulia Cemetery		1.01
31308912500000020120000000	Fabius	125.-02-12.0	Berwyn Rd	1306	Waelder Michael		7.28
31308912500000020130000000	Fabius	125.-02-13.0	Berwyn Rd	1370	Smirco Michael J		4.99
31308912500000020140000000	Fabius	125.-02-14.0	Hunters Crossing Rd	7000	Miller Greg S	Eaton Gina L	2.44
31308912500000020150000000	Fabius	125.-02-15.0	Hunters Crossing Rd	7020	Miller Greg S	Eaton Gina	2.48
31308912500000020160000000	Fabius	125.-02-16.0	Hunters Crossing Rd	7030	Javid Mansur	Javid Bushra Karim	2.48
31308912500000020170000000	Fabius	125.-02-17.0	Hunters Crossing Rd	7040	Murfitt Thomas	Murfitt Julie	2.15
31308912500000020180000000	Fabius	125.-02-18.0	Hunters Crossings Rd	7046	Thomas Roy	Samuel Derina	2.01
31308912500000020190000000	Fabius	125.-02-19.0	Hunters Crossing Rd	7047	Thomas Roy	Samuel Derina	2.00
31308912500000020200000000	Fabius	125.-02-20.0	Hunters Crossing Rd	7041	Garrett Michael A	Garrett Tiffany L	2.07
31308912500000020210000000	Fabius	125.-02-21.0	Hunters Crossing Rd	7035	Garrett Michael A	Garrett Tiffany L	2.00
31308912500000020220000000	Fabius	125.-02-22.0	Hunters Crossing Rd	7029	Pylinski Brandon M	Locke Jennifer L	2.00
31308912500000020230000000	Fabius	125.-02-23.0	Hunters Crossing Rd	7021	Robichaud Phyllis		2.27
31308912500000020250000000	Fabius	125.-02-25.0	Hunters Crossing Rd	7009	Sweetland Daniel A	Sweetland Jennifer M	4.31
31308912500000020260000000	Fabius	125.-02-26.0	Hunters Crossing Rd	7001	Sweetland Daniel A	Sweetland Jennifer M	2.01
31308912500000020270000000	Fabius	125.-02-27.0	Berwyn Rd	1430	Brainerd Walter J. IV	Brainerd Sarah Lillian-Jane	2.04

Agricultural District 4 - 2024 Eight-Year Review Final Parcel List (created July 2024)

3130891250000002028000000	Fabius	125.-02-28.0	Berwyn Rd	1438	Sweetland Daniel	Sweetland Jennifer	2.02
31308912600000010010000000	Fabius	126.-01-01.0	Sky High Rd	1384	Dixon Family Income Only Trus	Dixon Walter E	1.88
31308912600000010020000000	Fabius	126.-01-02.0	Apulia Rd	1401	Brown Oliver M	Cynthia Jones	51.84
31308912600000010030010000	Fabius	126.-01-03.1	Apulia Rd	1429	Montross Stephen J		3.38
31308912600000010030020000	Fabius	126.-01-03.2	Apulia Rd	1411	Weaver Dennis P		5.90
31308912600000010040000000	Fabius	126.-01-04.0			Niagara Mohawk Power Corp		9.15
31308912600000010050020000	Fabius	126.-01-05.2	Apulia Rd	1261	Shaughnessy Micheal J	Shaughnessy Linda S	10.43
31308912600000010060010000	Fabius	126.-01-06.1	Apulia Rd	1155	Jerome Farms, LLC		64.79
31308912600000010060020000	Fabius	126.-01-06.2	Sky High Rd	1212	Jerome Katherine	Jerome Stephen	4.54
31308912600000010070000000	Fabius	126.-01-07.0	Sky High Rd	1196	Fekete Louis V	Fekete Maureen P	1.98
31308912600000010080000000	Fabius	126.-01-08.0	Sky High Rd	1256	Tinker Jay	Tinker Judy	2.80
31308912600000010090000000	Fabius	126.-01-09.0	Sky High Rd	1350	Hess Phillip . M	Hess Michaela . L	9.09
31308912600000010100010000	Fabius	126.-01-10.1	Sky High Rd	1342	Cornell Michael D	Cornell Marcia V	7.16
31308912600000010120000000	Fabius	126.-01-12.0	Sky High Rd	1382	Skeele Scott W.		1.87
31308912600000020010010000	Fabius	126.-02-01.1	Apulia Rd		Baehr Debra Lynn		28.64
31308912600000020010020000	Fabius	126.-02-01.2	Apulia Rd	1562	Baehr Debra L		1.78
31308912600000020020010000	Fabius	126.-02-02.1	Clark Hollow Rd	1471	Doupe Richard W	Doupe Marcia J	12.36
31308912600000020030000000	Fabius	126.-02-03.0			Niagara Mohawk Power Corp		33.51
31308912600000020040010000	Fabius	126.-02-04.1	Clark Hollow Rd		Kermis George F III	Kermis Marguerite D	5.29
31308912600000020040020000	Fabius	126.-02-04.2	Clark Hollow Rd		Wilcox Joseph D	Wilcox Natasha M	5.73
31308912600000020050000000	Fabius	126.-02-05.0	Clark Hollow Rd	1501	McNeal Abigail S		4.85
31308912600000020060000000	Fabius	126.-02-06.0	Clark Hollow Rd	1447	Doupe Jean M		72.65
31308912600000020070010000	Fabius	126.-02-07.1	Clark Hollow Rd	1407	Gamble Mason T		2.11
31308912600000020070020000	Fabius	126.-02-07.2	Clark Hollow Rd	1407	Griffith Danny R		3.27
31308912600000020080010000	Fabius	126.-02-08.1	Clark Hollow Rd	1347	Hallahan Jason T	Hallahan Richard T	71.57
31308912600000020080020000	Fabius	126.-02-08.2	Clark Hollow Rd	1377	Rabbia Carrie L.	Rabbia Matthew T.	29.60
31308912600000020090000000	Fabius	126.-02-09.0	Berry Rd	1120	Casey William T	Casey Joanne M	72.70
31308912600000020100000000	Fabius	126.-02-10.0	Daley Rd	6631	Duarte Kevin C	Duarte Paula A	1.17
313089126000000201100000000	Fabius	126.-02-11.0	Lucky Ln	1155	Luchsinger Ronald E		90.72
313089126000000201200000000	Fabius	126.-02-12.0	Daley Rd	6502	Artyukhin Alexander B		7.36
313089126000000201300000000	Fabius	126.-02-13.0	Daley Rd		Artyukhin Alexander B		4.18
313089126000000201400000000	Fabius	126.-02-14.0	Daley Rd	6481	Ferguson Glenn P	Eimas Leslie	0.76
313089126000000201600000000	Fabius	126.-02-16.0	Daley Rd		Reed Hugh D II	Reed Marcia A	0.62
313089126000000201700000000	Fabius	126.-02-17.0	Daley Rd	6457	Touchette John S	Touchette Kathryn E	4.29
313089126000000201800000000	Fabius	126.-02-18.0	Apulia Rd	1128	Lanseros Manuel Jr	Lanseros Charlotte	3.54
313089126000000201900000000	Fabius	126.-02-19.0	Apulia Rd	1148	Jerome Farms, LLC		29.95
313089126000000202000000000	Fabius	126.-02-20.0	Apulia Rd	1200	Garrett Michael A	Garrett Tiffany L	1.41
313089126000000202100100000	Fabius	126.-02-21.1	Apulia Rd	1261	Reiss Lisa S	Garrett Michael A	34.68
313089126000000202100200000	Fabius	126.-02-21.2	Apulia Rd	1212	Reiss Lisa S	Garrett Michael A	2.58
313089126000000202300000000	Fabius	126.-02-23.0	Apulia Rd	1332	Seeley Ronald M	Goldacker Nancy	1.80
313089126000000202400100000	Fabius	126.-02-24.1	Apulia Rd	1424	Winniczuk Peter	Winniczuk Mary	4.12
313089126000000202500100000	Fabius	126.-02-25.1	Apulia Rd		Doyle Wallace R	Keeler Doyle Lori A	13.93
313089126000000202700000000	Fabius	126.-02-27.0	Apulia Rd	1155	Luchsinger Ronald E		43.35
313089126000000300100000000	Fabius	126.-03-01.0	Clark Hollow Rd	1420	McNamara Ian	McNamara Ashley	22.62
313089126000000300400000000	Fabius	126.-03-04.0	Berry Rd	1373	Capria Adam	Capria Carli	3.50
313089126000000300500000000	Fabius	126.-03-05.0	Berry Rd	1365	Masters Rebecca S.	Susan B. Doupe Irrevocable Tru	9.96
313089126000000300600000000	Fabius	126.-03-06.0	Berry Rd	1299	Hannon William F	Hannon Sara E	2.12
313089126000000300700000000	Fabius	126.-03-07.0	Clark Hollow Rd	1269	Casey William T	Casey Joanne M	13.80
313089126000000300800000000	Fabius	126.-03-08.0	Berry Rd	1259	Slowik Theresa A		1.16
313089126000000300900000000	Fabius	126.-03-09.0	Clark Hollow Rd	1378	Kloss Brian T		5.91
313089126000000301000000000	Fabius	126.-03-10.0	Clark Hollow Rd	1384	Karb Eugene L	Karb Aliciecia R	5.06
313089127000000100100100000	Fabius	127.-01-01.1	Apulia Rd	1031 1049	Cramer Gary J	Cramer Maranda J	2.39
313089127000000100100200000	Fabius	127.-01-01.2	Daley Rd	6328	Blaney Joanne		1.81
313089127000000100100300000	Fabius	127.-01-01.3	Apulia Rd		Turner Benjamin	Turner Carolyn A	80.89
313089127000000100100400000	Fabius	127.-01-01.4	Sky High Rd	1040	Young John O	Turner Carolyn A	9.29
313089127000000100100500000	Fabius	127.-01-01.5	Apulia Rd	1031 1049	Cramer Gary F	Cramer Maranda J	1.37
313089127000000100200000000	Fabius	127.-01-02.0	Sky High Rd		Turner Benjamin	Turner Carol N	26.14
313089127000000100300000000	Fabius	127.-01-03.0	Apulia Rd		Us Postal Service		0.84
313089127000000100400100000	Fabius	127.-01-04.1	Route 80 W		Town Of Fabius	Fabius Ny 13063	4.41
313089127000000100500100000	Fabius	127.-01-05.1	Route 80	6443	Casper Douglas J	Casper Joyce A	2.74
313089127000000100600000000	Fabius	127.-01-06.0	Route 80 W	6421	Potter Jack E Jr		1.19
313089127000000100700100000	Fabius	127.-01-07.1	Route 80	6355	Gorman Gregory P		18.11
313089127000000100700200000	Fabius	127.-01-07.2	Route 80		Urist George	Urist Mary Joann	2.41
313089127000000100800000000	Fabius	127.-01-08.0	Town Line Rd Apulia		Angeline P Miles Est	Cemetery	0.31
313089127000000101100000000	Fabius	127.-01-11.0	Sky High Rd	914	Pierce Marnie A		2.93
313089127000000101200000000	Fabius	127.-01-12.0	Sky High Rd	922	Coffin Alan	Coffin Kathryn	0.81
313089127000000101300000000	Fabius	127.-01-13.0	Sky High Rd	932	Turner Jacquelyn D		1.24
313089127000000200100100000	Fabius	127.-02-01.1	Daley Rd	6452	Neuman Walter J	Neuman Judith E	5.29
313089127000000200100200000	Fabius	127.-02-01.2	Daley Rd	6499	Bodley Brian J		4.88
313089127000000200300100000	Fabius	127.-02-03.1	Daley Rd	6508	Culeton Judy Lynn		36.06
313089127000000200400000000	Fabius	127.-02-04.0	Route 80	6565	Turner Benjamin F	Turner Carolyn A	104.35
313089127000000200500000000	Fabius	127.-02-05.0	Route 80 W	6711	Flores Angel L	Flores Stephanie M	0.76
313089127000000200600000000	Fabius	127.-02-06.0	Route 80 W	6711	Flores Angel L	Flores Stephanie M	0.34
313089127000000200700000000	Fabius	127.-02-07.0	Route 80	6643	Clemens Clinton J		0.28
313089127000000200800100000	Fabius	127.-02-08.1	Apulia Rd	1031	Robinson Matthew J		10.76

Agricultural District 4 - 2024 Eight-Year Review Final Parcel List (created July 2024)

3130891270000020080020000	Fabius	127.-02-08.2	Apulia Rd	1054	Brown Aileen	Brown Alfred	10.06
3130891270000020090000000	Fabius	127.-02-09.0	Apulia Rd	1090	Crookes Stanley R	Crookes Suzanne M	0.53
3130891270000020100000000	Fabius	127.-02-10.0	Apulia Rd	1102	Danega Brent R	Danega Erica A	0.93
3130891270000030010000000	Fabius	127.-03-01.0	Route 80 W		Bana Patricia R	Bana Jay L	38.43
3130891270000030020010000	Fabius	127.-03-02.1	Route 91		Porter Christopher C		15.20
3130891270000030020020000	Fabius	127.-03-02.2	Route 91		Casey Neil		7.33
3130891270000030030000000	Fabius	127.-03-03.0	Route 91	980	Fairchild Robert W		0.51
3130891270000030040000000	Fabius	127.-03-04.0	Route 91		Van Erden Mark A		58.42
3130891270000040010000000	Fabius	127.-04-01.0	Route 80	6536	Deer John		0.16
3130891270000040020010000	Fabius	127.-04-02.1	Route 80	6554	Marshall' Robert		21.44
3130891270000040020020000	Fabius	127.-04-02.2	South St	918	Engelken John W		0.39
3130891270000040020030000	Fabius	127.-04-02.3	South St	920	Engelken John W		0.57
3130891270000040020040000	Fabius	127.-04-02.4	Route 80	6542	Ashley Michael L	Ashley Shannon M	8.33
3130891270000040020050000	Fabius	127.-04-02.5	Route 80	6554	Anthony J Bechy Revoc Trust	Bechy Anthony J	3.98
3130891270000040030000000	Fabius	127.-04-03.0	Route 80	6604	Horn David	Horn Kristine E	0.82
3130891270000040040000000	Fabius	127.-04-04.0	Route 80		Turner Benjamin F	Turner Carolyn A	172.64
3130891270000040050000000	Fabius	127.-04-05.0	Route 80	6638	Hull David N	Hull Erin M	0.53
3130891270000040060000000	Fabius	127.-04-06.0	Route 80	6758	Fuller Paul		0.26
3130891270000040070000000	Fabius	127.-04-07.0	Route 80	6758	Fuller Paul		0.47
3130891270000040080010000	Fabius	127.-04-08.1	Route 91	937	Blum Jesse		1.25
3130891270000040080020000	Fabius	127.-04-08.2	Route 91		Venture Farms Llc		86.53
3130891270000040080030000	Fabius	127.-04-08.3	Route 80	6754	Limestone Ridge LLC		1.17
31308912800000010010000000	Fabius	128.-01-01.0	Route 80 W	6402	Tully Hill And Dale	Country Club Inc	61.62
31308912800000010020000000	Fabius	128.-01-02.0	Route 80		Woodford Michael F	Thomas Woodford	11.00
31308912800000010030000000	Fabius	128.-01-03.0	Route 80		Woodford Michael F	Thomas Woodford	2.28
31308912800000010040000000	Fabius	128.-01-04.0	South St		Maywright James		17.32
31308912800000010050000000	Fabius	128.-01-05.0	South St	914	Maywright James		4.33
31308912800000010060000000	Fabius	128.-01-06.0	South St	910	Maywright James		30.52
31308912800000010070000000	Fabius	128.-01-07.0	Markham Hollow Rd		Van Erden Family, LLC		11.91
31308912800000010080000000	Fabius	128.-01-08.0	Route 80		Van Erden Family LLC		37.73
31308912800000010090010000	Fabius	128.-01-09.1	Route 91		Venture Farms Llc		22.90
31308912800000010090020000	Fabius	128.-01-09.2	Route 91		Van Erden Family, LLC		23.50
31308912800000010100000000	Fabius	128.-01-10.0	Route 91	805	Houck Jeffrey L	Houck Nancy J	2.26
31308912800000010110010000	Fabius	128.-01-11.1	Route 91	791	Van Erden Family, LLC		11.01
31308912800000010120010000	Fabius	128.-01-12.1	Route 91	787	Rosenberg Wesley A Jr	Rosenberg Linda J	1.52
31308912800000010130010000	Fabius	128.-01-13.1	Route 91	735	Van Erden Family, LLC		12.07
31308912800000010140010000	Fabius	128.-01-14.1	Route 91	735	Van Erden Family, LLC		35.93
31308912800000010150000000	Fabius	128.-01-15.0	Markham Hollow Rd	622	Ellis Family Irrevocable	Income Only Trust	171.83
31308912800000010160000000	Fabius	128.-01-16.0	Markham Hollow Rd	652	DiVirgilio John M	Pantazi Stamatoula	8.26
31308912800000010170000000	Fabius	128.-01-17.0	Markham Hollow Rd	664	Scott Janet C		1.05
31308912800000010180000000	Fabius	128.-01-18.0	Markham Hollow Rd		Whalen John C		106.35
31308912800000010190000000	Fabius	128.-01-19.0	Markham Hollow Rd	703	Ellis Family Irrevocable	Income Only Trust	6.55
31308912800000010200000000	Fabius	128.-01-20.0	Markham Hollow Rd	722	Edwards Amber E		0.33
31308912800000010210000000	Fabius	128.-01-21.0	Markham Hollow Rd	726	Ferro Constantino C Jr	Ferro Sonia	7.90
31308912800000010230000000	Fabius	128.-01-23.0	Markham Hollow Rd	738	Epplin Sarah M	Epplin Scott J	1.89
31308912800000010240010000	Fabius	128.-01-24.1	Markham Hollow Rd	790	Hull David N	Hull Erin L	85.75
31308912800000010240020000	Fabius	128.-01-24.2	Route 80 W	6368	Cardamone Peter F	Cardamone Denise E	1.60
31308912800000010240030000	Fabius	128.-01-24.3	Route 80 E	6638	Hull David . N	Hull Erin . L	4.83
31308912800000010250000000	Fabius	128.-01-25.0	South St	873	Edwards David J	Edwards Jeanine K	11.58
31308912800000010260000000	Fabius	128.-01-26.0	South St		Edwards David J	Edwards Jeannine E	3.49
31308912800000020010000000	Fabius	128.-02-01.0	Markham Hollow Rd	703	Ellis Family Irrevocable	Income Only Trust	62.99
31308912800000020020000000	Fabius	128.-02-02.0	Markham Hollow Rd		Whalen John C		118.02
31308912800000020030000000	Fabius	128.-02-03.0	Markham Hollow Rd	703	Ellis Family Irrevocable	Income Only Trust	41.56
31308912800000020040000000	Fabius	128.-02-04.0	Markham Hollow Rd	569	Fallon Janet		0.61
31308912800000020050000000	Fabius	128.-02-05.0	Markham Hollow Rd	521	Fallon Janet B		0.88
31308912800000030010000000	Fabius	128.-03-01.0	Markham Hollow Rd		Spicer Clifford		0.76
31308912800000030020000000	Fabius	128.-03-02.0	Markham Hollow Rd		Collis Richard J	Collis Melanie A	2.01
31308912800000030030000000	Fabius	128.-03-03.0	Markham Hollow Rd	787	Collis Richard J	Collis Melanie	1.42
31308912800000030040000000	Fabius	128.-03-04.0	Markham Hollow Rd	777	Swayze John	Swayze Judy	2.97
31308912800000030050000000	Fabius	128.-03-05.0	Markham Hollow Rd		Luchsinger Ronald E	Luchsinger Ruth E	24.16
31308912800000030070000000	Fabius	128.-03-07.0	Markham Hollow Rd	717	Ellis Scott A		11.94
31308912800000030080000000	Fabius	128.-03-08.0	Markham Hollow Rd	715	Ellis Scott		0.89
31308912800000030090000000	Fabius	128.-03-09.0	Markham Hollow Rd		Ellis Family Irrevocable	Income Only Trust	0.04
31308912800000030100000000	Fabius	128.-03-10.0	Markham Hollow Rd		Ellis Family Irrevocable	Income Only Trust	65.70
31308912800000030110000000	Fabius	128.-03-11.0	Route 80		Ellis Family Irrevocable	Income Only Trust	2.86
31308912800000030120000000	Fabius	128.-03-12.0	Route 80 W		Blaney Carl F	Blaney Linda S	0.04
31308912900000010010000000	Fabius	129.-01-01.0	Markham Hollow Rd		Ellis Family Irrevocable	Income Only Trust	49.08
31308912900000010020000000	Fabius	129.-01-02.0	Markham Hollow Rd		Warner Todd A	Warner Deborah A	17.65
31308912900000010040000000	Fabius	129.-01-04.0	Apulia Sta		Niagara Mohawk Power Corp		7.12
31308912900000020010010000	Fabius	129.-02-01.1	Markham Hollow Rd		Servies Stephen A		250.69
31308912900000020020000000	Fabius	129.-02-02.0	Markham Hollow Rd	485	Nyman Jason		1.63
31308912900000020090000000	Fabius	129.-02-09.0	Markham Hollow Rd		New York State Coll	Forestry Found Inc	212.73
31308912900000020100000000	Fabius	129.-02-10.0			Niagara Mohawk Power Corp		11.68
31308912900000030010010000	Fabius	129.-03-01.1	Route 91		Van Erden Family, LLC		60.43
31308912900000030020000000	Fabius	129.-03-02.0	Route 91	537	VanErden Family LLC		1.64

Agricultural District 4 - 2024 Eight-Year Review Final Parcel List (created July 2024)

313089129000003003000000	Fabius	129.-03-03.0	Route 91		Van Erden Family LLC		0.90
313089129000003004000000	Fabius	129.-03-04.0	Route 91	631	Van Erden Family LLC		2.51
313089129000003005000000	Fabius	129.-03-05.0	Route 91		People of the State of NY E		3.26
313089129000003006000000	Fabius	129.-03-06.0	Route 91	600	People of the State of NY		1.89
313089129000003007000000	Fabius	129.-03-07.0	Route 91	537	Van Erden Family LLC		2.88
313089129000004001000000	Fabius	129.-04-01.0	Route 91	526	Amberg David C		2.32
313400050000001004001000	LaFayette	005.-01-04.1	LaFayette Rd		Metz Andrew O	Metz Dauryne	42.90
313400050000001006001000	LaFayette	005.-01-06.1	Bull Hill Rd	6081	Knapp Donald	Knapp Christine C	2.74
313400050000001006002000	LaFayette	005.-01-06.2	Bull Hill Rd		Loetterle Frederick J Jr.	Siebenaller Rev. Living Trust	117.51
313400050000002008000000	LaFayette	005.-02-08.0	Coye Rd		Coye Gwen E		6.96
313400050000002013001000	LaFayette	005.-02-13.1	Old Coye Rd	6175	Darin Robert C	Darin Patricia F	14.62
313400050000002014000000	LaFayette	005.-02-14.0	Coye Rd		Christine Carroll	Coye Family Trust	0.73
313400050000003011000000	LaFayette	005.-03-11.0	Coye Rd		Christine Carroll	Coye Family Trust	34.05
313400050000003015000000	LaFayette	005.-03-15.0	Coye Rd	6212	Coye Gwen E		33.69
313400050000003028000000	LaFayette	005.-03-28.0	Eager Rd		Coye Gwen E		16.51
313400050000004006000000	LaFayette	005.-04-06.0	Eager Rd	3828	Fisher Floyd E III	Fisher Laura E	108.49
313400050000004008001000	LaFayette	005.-04-08.1	Coye Rd	3990	Plumpton Family Income Trust		108.31
313400050000004008002000	LaFayette	005.-04-08.2	Coye Rd	3986	Plumpton Jason D	Plumpton Cynthia A	1.62
313400050000004008003000	LaFayette	005.-04-08.3	Coye Rd	3940	Maddigan Brandon R	Maddigan Denyea L	3.66
313400060000001001000000	LaFayette	006.-01-01.0	LaFayette Rd	3440	stanton revocable trust ellen		62.17
313400060000001012001000	LaFayette	006.-01-12.1	Eager Rd	3565	Keenan Christine B	Keenan Michael A	2.52
313400060000001012002000	LaFayette	006.-01-12.2	Eager Rd	3571	Magyar Sandor	Magyar Patricia	66.19
313400060000001014001000	LaFayette	006.-01-14.1	Eager Rd	3555	Masias John A Jr		3.70
313400060000001018002000	LaFayette	006.-01-18.2	Eager Rd	3351	Ellys Acres Farm LLC		1.29
313400060000001018004000	LaFayette	006.-01-18.4	Eager Rd		Stanton Richard D	Stanton Ellen S	35.11
313400060000001018005000	LaFayette	006.-01-18.5	Eager Rd		Ellys Acres Farm LLC		7.45
313400060000001018007000	LaFayette	006.-01-18.7	Eager Rd		Ellys Acres Farm LLC		8.11
313400060000002001000000	LaFayette	006.-02-01.0	Eager Rd		Lemondes John Jr.	Lemondes Martha	194.08
313400060000002004000000	LaFayette	006.-02-04.0	Eager Rd	3460	Lemondes John Jr.	Lemondes Martha	4.42
313400060000002005001000	LaFayette	006.-02-05.1	Eager Rd		Hubler Derek	Hubler Teri E	69.95
313400060000002005002000	LaFayette	006.-02-05.2	Eager Rd	3580	Hubler Derek M	Hubler Teri I	122.34
313400060000002013002000	LaFayette	006.-02-13.2	Apulia Rd		Lemondes John Jr.	Lemondes Martha	70.94
313400060000002018000000	LaFayette	006.-02-18.0	Apulia Rd		Elly's Acres Farm, LLC.		52.32
313400060000004001000000	LaFayette	006.-04-01.0	Apulia Rd	3360	Leone Richard T	Leone Patricia R	70.67
313400070000001001000000	LaFayette	007.-01-01.0	Eager Rd		Lemondes John Jr.	Lemondes Martha	97.58
313400070000001003001000	LaFayette	007.-01-03.1	Eager Rd	3195	Keane Family Irrev.Income Trus	Keane Richard C	73.12
313400070000001005000000	LaFayette	007.-01-05.0	Eager Rd	3131	Leonard Steven J		1.82
313400070000001030001000	LaFayette	007.-01-30.1	LaFayette Rd	3400	Lukacs Paul M.	Elderbroom Stacey A.	3.94
313400070000001031000000	LaFayette	007.-01-31.0	LaFayette Rd	3430	Patterson Jerome O	Patterson Gail A	25.38
313400070000002004000000	LaFayette	007.-02-04.0	Eager Rd		Keane Family Irrev.Income Trus	Keane Richard C	80.76
313400070000002006001000	LaFayette	007.-02-06.1	Eager Rd	3330	Ferro Philip L	Ferro Barbara B	82.04
313400070000002006002000	LaFayette	007.-02-06.2	Eager Rd	3390	Lemondes John Jr.	Lemondes Martha	39.12
313400070000002006003000	LaFayette	007.-02-06.3	Eager Rd		Lemondes John Jr.	Lemondes Martha	26.48
313400070000002006004000	LaFayette	007.-02-06.4	Eager Rd	3300	Ferro Matthew A	Umberger Wendy J	2.97
313400070000002007000000	LaFayette	007.-02-07.0	Eager Rd		Lemondes John Jr.	Lemondes Martha	2.05
313400070000002023000000	LaFayette	007.-02-23.0	Apulia Rd		Griffin Kenny		5.50
313400090000001006001000	LaFayette	009.-01-06.1	Apulia Rd		Amidon Michael L	Amidon Susan M	21.40
313400090000001006002000	LaFayette	009.-01-06.2	Apulia Rd	2531	Artelle Kyle	Chan Diana E.	3.32
313400090000001006003000	LaFayette	009.-01-06.3	Apulia Rd	2533	Artelle Kyle	Chan Diana E.	2.79
313400090000001006004000	LaFayette	009.-01-06.4	Apulia Rd	2527	Osadchey William A	Osadchey Linda C	2.39
313400090000001007000000	LaFayette	009.-01-07.0	Apulia Rd	2529	Amidon Robert J Jr		2.92
313400090000001008001000	LaFayette	009.-01-08.1	Apulia Rd	2523	Amidon Michael L	Amidon Susan M	3.38
313400090000001009000000	LaFayette	009.-01-09.0	Apulia Rd	2479	Young Raymond	Young Nancy	25.18
313400090000001010000000	LaFayette	009.-01-10.0	Apulia Rd		Niagara Mohawk Power Corp		21.20
313400090000002002000000	LaFayette	009.-02-02.0	O'Connell Rd	2615	Cookhouse Alex	Cookhouse Frederick	1.81
313400090000002003001000	LaFayette	009.-02-03.1	O'Connell Rd		Knapp Malcom D	Knapp David	31.06
313400090000002003002000	LaFayette	009.-02-03.2	O'Connell Rd	2601	Brown Ashley		2.72
313400090000002004001000	LaFayette	009.-02-04.1	O'Connell Rd	2535	Hathaway Michael		5.51
313400090000002004002000	LaFayette	009.-02-04.2	O'Connell Rd	2525	Matos Nelson Jr	Matos Erika N	3.09
313400090000002005000000	LaFayette	009.-02-05.0	Route 20 East	6677	Wallis Joseph	Wallis Melissa	0.89
313400090000002006000000	LaFayette	009.-02-06.0	Route 20 East	6671	Durfee Joseph	Bunnell Caroline	2.83
313400090000002007000000	LaFayette	009.-02-07.0	Route 20 East		Weiss Family Benefit Trust	King Susan L	4.36
313400090000002008000000	LaFayette	009.-02-08.0	Route 20 East		Weiss Family Benefit Trust	King Susan L	74.00
313400090000002009001000	LaFayette	009.-02-09.1	Route 20 East	6577	Knapp Malcom D	Knapp David	67.58
313400090000002009002000	LaFayette	009.-02-09.2	Route 20 East	6585	Lilienthal Michael C	Lilienthal Brittany M	7.34
313400090000002011001000	LaFayette	009.-02-11.1	Route 20 East		Knapp Malcom D		6.05
313400090000002011002000	LaFayette	009.-02-11.2	Route 20 East	6517	Knapp Malcolm D	Anne Riehman B	1.61
313400090000002012002000	LaFayette	009.-02-12.2	Route 20 East	6525	Palin Jeffery D	Palin Elizabeth A	49.09
313400090000002012003000	LaFayette	009.-02-12.3	Route 20 East		Mulholland Denis G	Eliza Bailey S	37.97
313400090000002013001000	LaFayette	009.-02-13.1	Dodge Rd	6293	Morris Jon	Morris Cynthia	4.15
313400090000002013003000	LaFayette	009.-02-13.3	Dodge Rd	6301	Karns Nancy A		1.86
313400090000002013004000	LaFayette	009.-02-13.4	Dodge Rd	6321	Geswaldo Louis A	Geswaldo Vickey L	2.08
313400090000002013005000	LaFayette	009.-02-13.5	Dodge Rd	6333	Groth Jeremy		2.51
313400090000002013006000	LaFayette	009.-02-13.6	Dodge Rd	6337	Simmons Keith R	Simmons Megan E	2.23
313400090000002013007000	LaFayette	009.-02-13.7	Dodge Rd	6339	Arauz Daniela		1.96

Agricultural District 4 - 2024 Eight-Year Review Final Parcel List (created July 2024)

3134000900000020130080000	LaFayette	009.-02-13.8	Dodge Rd	6343	Bitler Stephen John		2.00
3134000900000020130090000	LaFayette	009.-02-13.9	Route 20 East	6415	Reiss James A	Reiss Karen M	3.55
3134000900000020140010000	LaFayette	009.-02-14.1	Route 20 East	6421	Dodge Leonard D	Dodge Suzanne M	1.46
3134000900000020160010000	LaFayette	009.-02-16.1	Apulia Rd	2479	Young Raymond		63.55
3134000900000020170000000	LaFayette	009.-02-17.0	Clark Hollow Rd		Niagara Mohawk Power Corp	Co Code 132350	3.99
3134000900000020180000000	LaFayette	009.-02-18.0	Apulia Rd		Onativia United Methodist Ch.		0.33
3134000900000020190010000	LaFayette	009.-02-19.1	Apulia Rd		Amidon Robert J Jr		152.56
3134000900000020190020000	LaFayette	009.-02-19.2	Apulia Rd	2554	Burke Samuel R		0.91
3134000900000020200000000	LaFayette	009.-02-20.0	Apulia Rd	2560	Demperio Nicole R	Smith Kevin R	1.36
3134000900000020220000000	LaFayette	009.-02-22.0	Off Route 20 East		Palin Jeffery D	Palin Elizabeth	5.58
3134000900000020230000000	LaFayette	009.-02-23.0	Colton Rd		Van加尔car Jennifer		24.23
3134000900000020240010000	LaFayette	009.-02-24.1	Route 20 East	6419	maloney christopher		3.71
3134000900000020250010000	LaFayette	009.-02-25.1	Route 20 East	6423	Schnur Robert D	Schnur Maria Rosaria L	6.14
3134000900000020260010000	LaFayette	009.-02-26.1	Dodge Rd	6291	Mulholland Denis G	Bailey Eliza S	7.80
3134000900000030010010000	LaFayette	009.-03-01.1	Route 20 East		Dadey Irrevocable Trust	Dadey Thomas V Sr.	5.71
3134000900000030010020000	LaFayette	009.-03-01.2	Route 20 East	6727	Grant Richard		6.42
3134000900000030020000000	LaFayette	009.-03-02.0	Oconnell Rd		Knapp Malcom D	Knapp David	38.06
3134000900000040010000000	LaFayette	009.-04-01.0	Route 20 East		Evans David	Evans Theresa	22.30
3134000900000040020010000	LaFayette	009.-04-02.1	Route 20 East		Knapp Malcolm D	Knapp David	71.47
3134000900000040020020000	LaFayette	009.-04-02.2	Route 20 East	6544	Knapp David		1.01
3134000900000040030000000	LaFayette	009.-04-03.0	Route 20 East	6636	Weiss Family Benefit Trust	King Susan L	179.93
3134000900000040040000000	LaFayette	009.-04-04.0	Route 20 East		Dadey Irrevocable Trust		74.47
3134000900000040050000000	LaFayette	009.-04-05.0	Route 20 East	6710	PR Power Properties LLC		1.38
31340001000000020060010000	LaFayette	010.-02-06.1	Apulia Rd		Bush Colleen		17.35
31340001000000020060020000	LaFayette	010.-02-06.2	Apulia Rd		Bush Colleen		5.50
31340001000000020060030000	LaFayette	010.-02-06.3	Apulia Rd		Bush Colleen		4.47
31340001000000020080030000	LaFayette	010.-02-08.3	Apulia Rd	2243	Clarke Sandra A		2.22
31340001000000020080040000	LaFayette	010.-02-08.4	Apulia Rd	2287	LaRonde Irrevocable Trust	McQueeney Constance A	2.04
31340001000000020080050000	LaFayette	010.-02-08.5	Apulia Rd		LaRonde Irrevocable Trust	McQueeney Constance A	2.95
31340001000000020090010000	LaFayette	010.-02-09.1	Apulia Rd	2231	Olrich Gary M	Joyce Olrich	6.20
31340001000000020100000000	LaFayette	010.-02-10.0	Apulia Rd	2221	Hiza James T	Brenda Woodward	1.90
31340001000000020110000000	LaFayette	010.-02-11.0	Apulia Rd	2215	Jugan Kathrine M		1.52
31340001000000030010000000	LaFayette	010.-03-01.0	Apulia Rd	2411	Rita E Bush Asset Mgmt. Trust	Bush Rita E	43.82
31340001000000030020000000	LaFayette	010.-03-02.0	LaFayette Oakdale	4	Niagara Mohawk Power Corp	Co Code 132350	15.81
31340001000000030030000000	LaFayette	010.-03-03.0	Dodge Rd	6300	Rita E Bush Asset Mgmt. Trust	Bush Rita E	4.33
31340001000000030040010000	LaFayette	010.-03-04.1	Clark Hollow Rd		Bobbett Family Llc		6.38
31340001000000030040020000	LaFayette	010.-03-04.2	Clark Hollow Rd		Pfohl Patrick		3.20
31340001000000030050010000	LaFayette	010.-03-05.1	Route 20 East		ryder joseph matthew		51.41
31340001000000030060000000	LaFayette	010.-03-06.0	Route 20 East	6331	Palmer Arlington L	Palmer Melanie J	1.10
31340001000000030070010000	LaFayette	010.-03-07.1	Apulia Rd		Palmer Bradley		47.47
31340001000000030070020000	LaFayette	010.-03-07.2	Apulia Rd	2198	Fletcher Gary M	Fletcher Donna L	0.87
31340001000000030080000000	LaFayette	010.-03-08.0	Apulia Rd	2250	McElhannon Family Irrev Trust	McElhannon Ronald J	1.22
31340001000000030090010000	LaFayette	010.-03-09.1	Apulia Rd		McElhannon Family Irrev Trust		2.20
31340001000000030090020000	LaFayette	010.-03-09.2	Apulia Rd		LaRonde Irrevocable Trust	LaRonde Dennis D	3.50
31340001000000030090030000	LaFayette	010.-03-09.3	Apulia Rd	2287	LaRonde Irrevocable Trust	McQueeney Constance A	1.87
31340001000000030100000000	LaFayette	010.-03-10.0	Apulia Rd	2266	LaRonde Irrevocable Trust	McQueeney Constance A	0.91
31340001000000030110000000	LaFayette	010.-03-11.0	Apulia Rd		Rita E Bush Asset Mgmt Trst	Bush Riat E	1.95
31340001000000040010010000	LaFayette	010.-04-01.1	Clark Hollow Rd		ryder joseph matthew		9.44
31340001000000040010020000	LaFayette	010.-04-01.2	Clark Hollow Rd		ryder joseph matthew		9.51
31340001000000040020000000	LaFayette	010.-04-02.0	Clark Hollow Rd		ryder joseph matthew		0.90
31340001000000040030000000	LaFayette	010.-04-03.0	Route 20 East		Niagara Mohawk Power Corp		10.33
31340001000000040040000000	LaFayette	010.-04-04.0	Palmer Rd	6351	Palmer Jeffery T		1.77
31340001000000040050000000	LaFayette	010.-04-05.0	Palmer Rd		Palmer Bradley		6.16
31340001000000040060000000	LaFayette	010.-04-06.0	Palmer Rd	6333	Meyers John/JJFeeds		3.23
31340001000000040070000000	LaFayette	010.-04-07.0	Palmer Rd	6325	Palmer Bradley	Palmer April	0.25
31340001000000040080000000	LaFayette	010.-04-08.0	Palmer Rd	6320	Schrader Johnny J III	Schrader Serena L	0.30
31340001000000040090000000	LaFayette	010.-04-09.0	Palmer Rd	6318	Schrader Johnny J III	Schrader Serena L	0.50
31340001000000040100000000	LaFayette	010.-04-10.0	Palmer Rd		Palmer Bradley	Palmer April	0.85
31340001000000050010010000	LaFayette	010.-05-01.1	Newell Hill Rd		Morezak Stephen John		4.65
31340001000000050010020000	LaFayette	010.-05-01.2	Newell Hill Rd		Smith Quality Eggs LLC.		87.39
31340001000000050020000000	LaFayette	010.-05-02.0	Newell Hill Rd	6741	Knapp Martin		2.45
31340001000000050030000000	LaFayette	010.-05-03.0	Newell Hill Rd	6663	Genzel Nicholas D	Maurer Ashlyn A	0.95
31340001000000050040010000	LaFayette	010.-05-04.1	Newell Hill Rd	6605	Knapp Martin J		18.98
31340001000000050040020000	LaFayette	010.-05-04.2	Newell Hill Rd		Remon Mark D		8.88
31340001000000050050000000	LaFayette	010.-05-05.0	Newell Hill Rd	6595	Fisher Kathleen G	Fisher Ethel G	0.85
31340001000000050060010000	LaFayette	010.-05-06.1	Newell Hill Rd	6585	Remon Mark D		2.26
31340001000000050070010000	LaFayette	010.-05-07.1	Newell Hill Rd		Knapp Malcom D	Knapp David	30.66
31340001000000050070070000	LaFayette	010.-05-07.7	Newell Hill Rd	6559	Shapero Robert	Shapero Lindsay	3.17
31340001000000050080000000	LaFayette	010.-05-08.0	Newell Hill Rd	6551	Sofranko Mitchell C		3.14
31340001000000050090010000	LaFayette	010.-05-09.1	Newell Hill Rd	6465	Hogan Ilmars A		2.18
31340001000000050100000000	LaFayette	010.-05-10.0	Newell Hill Rd	6435	Keefe James C	Keefe Patricia A	2.80
31340001000000050110010000	LaFayette	010.-05-11.1	Newell Hill Rd	6459	Cox Ann		1.85
31340001000000050110020000	LaFayette	010.-05-11.2	Clark Hollow Rd	2212	BERRY RICHARD STEVEN		1.85
31340001000000050120010000	LaFayette	010.-05-12.1	Clark Hollow Rd		ryder joseph matthew		64.66
31340001000000050120020000	LaFayette	010.-05-12.2	Clark Hollow Rd	2286	Ryder Joseph Matthew		3.56

Agricultural District 4 - 2024 Eight-Year Review Final Parcel List (created July 2024)

313400010000005013000000	LaFayette	010.-05-13.0	Clark Hollow Rd	2344	Evans David M	Evans Theresa	2.80
313400010000005014000000	LaFayette	010.-05-14.0	Newell Hill Rd		Knapp Malcolm D	Knapp David	20.37
313400010000005015000000	LaFayette	010.-05-15.0	Berry Rd		Shoebridge Sylvia	Demartino Tamara	83.33
313400010000006001000000	LaFayette	010.-06-01.0	Clark Hollow Rd	2026	Jankowski James	Fitzpatrick Ruth N	1.25
3134000100000060020010000	LaFayette	010.-06-02.1	Clark Hollow Rd	2040	Conarton Melissa A		1.06
3134000100000060030010000	LaFayette	010.-06-03.1	Clark Hollow Rd	2048	Cree Judith A	Cree David J	2.40
3134000100000060030020000	LaFayette	010.-06-03.2	Clark Hollow Rd		Badger-Nugent Trust		33.32
313400010000006004000000	LaFayette	010.-06-04.0	Clark Hollow Rd	2062	Badger-Nugent Trust		1.75
313400010000006005000000	LaFayette	010.-06-05.0	Clark Hollow Rd	2088	Monzon Carlos	Nemeth Susan	2.60
3134000100000060060000000	LaFayette	010.-06-06.0	Clark Hollow Rd	2116	Viscome Jessica L	Viscome Joseph E	21.03
3134000100000060070020000	LaFayette	010.-06-07.2	Newell Hill Rd	6440	Bice Timothy J	Bice Carolyn K	18.10
3134000100000060070030000	LaFayette	010.-06-07.3	Clark Hollow Rd	2120	Fitzpatrick Scott		1.72
3134000100000060070040000	LaFayette	010.-06-07.4	Clark Hollow Rd	2118	Bratz Duane	Bratz Annmarie	1.20
3134000100000060080010000	LaFayette	010.-06-08.1	Newell Hill Rd	6448	chambers christopher		2.03
3134000100000060100010000	LaFayette	010.-06-10.1	Newell Hill Rd	6466	Lefever Timothy David	Lefever Danielle Marie	8.84
3134000100000060110000000	LaFayette	010.-06-11.0	Newell Hill Rd	6500	Mara M Hogan Irrev. Trust date	Mara J. Hogan, Trustee	1.56
3134000100000060120000000	LaFayette	010.-06-12.0	Newell Hill Rd		ryder joseph matthew		11.30
3134000100000060130000000	LaFayette	010.-06-13.0	Newell Hill Rd	6552	Mallia Victor E	Mallia Margaret N	1.77
3134000100000060140010000	LaFayette	010.-06-14.1	Newell Hill Rd		Knapp Malcom D	Knapp David	10.04
3134000100000060140040000	LaFayette	010.-06-14.4	Newell Hill Rd		Knapp Martin J		1.77
3134000100000060150010000	LaFayette	010.-06-15.1	Newell Hill Rd		Bush Steven B	Bush Michelle	68.23
3134000100000060150020000	LaFayette	010.-06-15.2	Newell Hill Rd	6584	Pizzuto Antonio II	Pizzuto Anna Louise	7.39
3134000100000060160000000	LaFayette	010.-06-16.0	Newell Hill Rd	6650	Woodford Thomas R	Woodford Brenda S	101.67
3134000100000060170010000	LaFayette	010.-06-17.1	Newell Hill Rd	6604	Knapp Douglas M		11.14
3134000100000060170020000	LaFayette	010.-06-17.2	Newell Hill Rd		Case Alfred E	Case Helen	0.92
3134000100000060180000000	LaFayette	010.-06-18.0	Newell Hill Rd	6664	Brunet Corey J	Brunet Emily S	16.96
3134000100000060190000000	LaFayette	010.-06-19.0	Berry Rd	2261	Morezak Charles J	Morezak Melissa K	74.97
3134000100000060200010000	LaFayette	010.-06-20.1	Berry Rd	2245	Kellish Thomas J	Kellish Carol A	0.99
3134000100000060200020000	LaFayette	010.-06-20.2	Berry Rd	2204	Kellish Thomas J	Kellish Carol A	5.11
3134000100000060200030000	LaFayette	010.-06-20.3	Berry Rd		Kellish Thomas J	Kellish Carol A	60.79
3134000100000060200040000	LaFayette	010.-06-20.4	Berry Rd	2205	Bolan Timothy W	Bolan Terri L	1.73
3134000100000060210010000	LaFayette	010.-06-21.1	Berry Rd	2247	Kellish Thomas J	Kellish Carol A	32.05
3134000100000060210020000	LaFayette	010.-06-21.2	Berry Rd		Kellish Thomas J	Kellish Carol A	5.78
3134000100000060220000000	LaFayette	010.-06-22.0	Berry Rd	2129	Bolan Keegan Matthew Willi	Bolan Kaitlin Elizabeth	0.86
3134000100000060230010000	LaFayette	010.-06-23.1	Berry Rd	2117	Griffith Nicholle		52.48
3134000100000060230020000	LaFayette	010.-06-23.2	Berry Rd	1986	Cornell Karolyn W		3.27
3134000100000060230030000	LaFayette	010.-06-23.3	Berry Rd	2116	Epstein Christopher Sol	Epstein Jamie Lynn	8.09
3134000100000060230040000	LaFayette	010.-06-23.4	Berry Rd		Griffith Robyn L		3.68
3134000100000060230050000	LaFayette	010.-06-23.5	Berry Rd	2110	Seltzer Richard J	Seltzer Rebecca L	1.95
3134000100000060230060000	LaFayette	010.-06-23.6	Berry Rd		Russell Kirk		3.29
3134000100000060240000000	LaFayette	010.-06-24.0	Newell Hill Rd		Brunet Corey		9.96
3134000100000070060000000	LaFayette	010.-07-06.0	Palmer Rd	6322	Palmer Feed Mill Inc		4.25
3134000100000070070000000	LaFayette	010.-07-07.0	Palmer Rd		Palmer Bradley		37.18
3134000100000070080000000	LaFayette	010.-07-08.0	Clark Hollow Rd		Viscome Jessica L	Viscome Joseph E	24.33
3134000100000070090000000	LaFayette	010.-07-09.0	Palmer Rd		Niagara Mohawk Power Corp		16.20
3134000100000070100000000	LaFayette	010.-07-10.0	Palmer Rd	6400	DaRin Joseph P	Palmer Morgan E	2.78
3134000100000070110010000	LaFayette	010.-07-11.1	Clark Hollow Rd		rich casey	kianka margaret	31.62
3134000100000070110020000	LaFayette	010.-07-11.2	Clark Hollow Rd	2039	Custer Ernest V Jr		1.66
3134000100000070110030000	LaFayette	010.-07-11.3	Clark Hollow Rd	2065	Long Gregory J	Mary Ellen	2.24
3134000100000070120000000	LaFayette	010.-07-12.0	Clark Hollow Rd	2059	Oristian Jeffery M	Oristian Erin S	1.05
31340001100000020010010000	LaFayette	011.-02-01.1	Clark Hollow Rd	1736	Shupe Terry	Shupe Marge	27.31
31340001100000020010020000	LaFayette	011.-02-01.2	Clark Hollow Rd		Nurse Albert V	Nurse Carol A	33.64
31340001100000020020000000	LaFayette	011.-02-02.0	Clark Hollow Rd	1742	Wickes Ann H		23.37
31340001100000020030000000	LaFayette	011.-02-03.0	Clark Hollow Rd	1864	Mueller Elliott F		2.86
31340001100000020040000000	LaFayette	011.-02-04.0	Clark Hollow Rd		Mueller Elliott F		28.49
31340001100000020050010000	LaFayette	011.-02-05.1	Clark Hollow Rd	2020	Everingham Carol J		10.66
31340001100000020050020000	LaFayette	011.-02-05.2	Clark Hollow Rd	2004	Everingham Pamela J		0.85
31340001100000020050030000	LaFayette	011.-02-05.3	Clark Hollow Rd		Nurse Albert V	Nurse Carol A	80.43
31340001100000020050040000	LaFayette	011.-02-05.4	Clark Hollow Rd	1908	Ganoe Brian W	Ganoe Carrie L	1.77
31340001100000020060000000	LaFayette	011.-02-06.0	Newell Hill Rd		Woodford Thomas R	Woodford Brenda S	51.04
31340001100000020070010000	LaFayette	011.-02-07.1	Berry Rd	1950	Zangari Patricia A		2.95
31340001100000020070020000	LaFayette	011.-02-07.2	Berry Rd		Zangari Peter M	Zangari Patricia A	1.79
31340001100000020070030000	LaFayette	011.-02-07.3	Berry Rd		Zangari Peter M	Zangari Patricia A	1.12
31340001100000020080010000	LaFayette	011.-02-08.1	Morezak Rd	6775	Schaub Mark F		65.29
31340001100000020080020000	LaFayette	011.-02-08.2	Morezak Rd	6783	Carter Robert E	Carter Kim E	9.99
31340001100000020090010000	LaFayette	011.-02-09.1	Berry Rd		Nurse Albert V.	Nurse Carol A.	3.50
31340001100000020100000000	LaFayette	011.-02-10.0	Berry Rd	1933	Pavente Thomas J	Pavente Karen L	2.49
31340001100000020110000000	LaFayette	011.-02-11.0	Berry Rd		Ruth J Colvin Living Trust	Webb Doug	59.87
31340001100000020120000000	LaFayette	011.-02-12.0	Berry Rd	1899	Goldsmith Arthur C	chojinicki estelle	21.81
31340001100000020140000000	LaFayette	011.-02-14.0	Berry Rd		Murphy Clay D	Murphy Pamela T	76.72
31340001100000020150000000	LaFayette	011.-02-15.0	Berry Rd	1833	Morezak James D		0.84
31340001100000020160010000	LaFayette	011.-02-16.1	Berry Rd		Pompey Hill Acres II, LLC		34.88
31340001100000020160020000	LaFayette	011.-02-16.2	Collins Rd		Amos John L	Amos Kathy M	2.45
31340001100000020170000000	LaFayette	011.-02-17.0	Berry Rd	1743	Valentine Steven J	Schurman Karen L	0.79
31340001100000020190000000	LaFayette	011.-02-19.0	Clark Hollow Rd		Wickes Keith B	Wickes Ann H	11.30

Agricultural District 4 - 2024 Eight-Year Review Final Parcel List (created July 2024)

3134000110000002020000000	LaFayette	011.-02-20.0	Clark Hollow Rd		Wickes Ann H		7.02
3134000110000002021000000	LaFayette	011.-02-21.0	Clark Hollow Rd		Wickes Keith B	Wickes Ann H	1.83
3134000110000002022000000	LaFayette	011.-02-22.0	Clark Hollow Rd		Murphy Clay	Murphy Pamela	12.33
3134000110000002023000000	LaFayette	011.-02-23.0	Clark Hollow Rd		Blum Ellen F	Blum Joann	1.83
3134000110000002024000000	LaFayette	011.-02-24.0	Clark Hollow Rd		Nurse Albert V	Nurse Carol A	2.89
31340001100000020250010000	LaFayette	011.-02-25.1	Clark Hollow Rd		Nurse Albert V	Nurse Carol A	2.02
3134000110000003001000000	LaFayette	011.-03-01.0	Chase Rd	6777	Smith Keith B	Smith Janet M	1.41
31340001100000030020010000	LaFayette	011.-03-02.1	Chase Rd	6771	Kent Andrew		0.87
31340001100000030020020000	LaFayette	011.-03-02.2	Chase Rd		Smith Keith B	Smith Janet M	32.44
31340001100000030020030000	LaFayette	011.-03-02.3	Chase Rd	6803	Smith Kevin		6.46
31340001100000030030010000	LaFayette	011.-03-03.1	Chase Rd	6707	Ashley Paula Renee	Ashley Ralph Arthur	1.30
31340001100000040010010000	LaFayette	011.-04-01.1	Collins Rd	1757	Brown Shanna		0.83
31340001100000040020010000	LaFayette	011.-04-02.1	Berry Rd	1778	Gerry Eric K		2.95
31340001100000040020020000	LaFayette	011.-04-02.2	Collins Rd	1815	Evans Sean M	Papelino Amy L	5.30
31340001100000040030000000	LaFayette	011.-04-03.0	Berry Rd	1834	Murphy Clay D	Murphy Pamela T	25.31
31340001100000040040010000	LaFayette	011.-04-04.1	Berry Rd	1884	Cook Leonard S		2.47
31340001100000040050010000	LaFayette	011.-04-05.1	Berry Rd	1778	Pompey Hill Acres II LLC		30.29
31340001100000040080000000	LaFayette	011.-04-08.0	Chase Rd	6824	Wheatley Marilyn	Wheatley Mark	1.03
31340001100000040100000000	LaFayette	011.-04-10.0	Berry Rd		Ashley Paula Renee	Ashley Ralph Arthur	2.07
31340001100000050010000000	LaFayette	011.-05-01.0	Berry Rd	1740	Zoeckler Eric A	Zoeckler Jeanette M	1.73
31340001100000050020000000	LaFayette	011.-05-02.0	Collins Rd	1750	Yackel Edward O		1.81
31340001100000050030010000	LaFayette	011.-05-03.1	Collins Rd		Mazza Domenico	Mazza Diane L	0.78
31340001100000050030020000	LaFayette	011.-05-03.2	Collins Rd		Yackel Edward O		0.62
31340001100000050030030000	LaFayette	011.-05-03.3	Collins Rd	1762	McMahon Janet		0.40
31340001100000060050000000	LaFayette	011.-06-05.0	Clark Hollow Rd		Venture Farms, LLC		66.42
31340001100000060130000000	LaFayette	011.-06-13.0	Clark Hollow Rd		Nurse Albert V	Nurse Carol A	42.35
31340001200000050030000000	LaFayette	012.-05-03.0	North Rd	1898	Johnson Kenneth	Johnson Denise	3.49
31340001200000050290030000	LaFayette	012.-05-29.3	North Road		Johnson Kenneth	Johnson Denise	69.66
31340001200000050290060000	LaFayette	012.-05-29.6	North Rd		Johnson Kenneth	Johnson Denise A	15.13
31340002000000040180010000	LaFayette	020.-04-18.1	Route 11 North	2772	Watson Kurt W		85.93
31340002000000040180040000	LaFayette	020.-04-18.4	Route 11 North	2776	Watson Kurt W	Watson Mary Lou	2.00
31340002200000050190030000	LaFayette	022.-05-19.3	Sentinel Hts Rd	2980	Hickes Carol W		2.04
31340002200000050210020000	LaFayette	022.-05-21.2	Sentinel Hts Rd		Hickes Carol W		2.17
31340002500000040040010000	LaFayette	025.-04-04.1	LaFayette Rd	3615	Metz Marva J	Metz Dauryne	99.40
31420003800000020030010000	Onondaga	038.-02-03.1	Kennedy Rd	3950	Southwick Ronald A	Southwick Elizabeth A	73.26
31420003800000020030030000	Onondaga	038.-02-03.3	Kennedy Rd	3916	Southwick Family Trust Lee H		2.06
31420003800000030120000000	Onondaga	038.-03-12.0	LaFayette Rd		Metz Andrew	Metz Dauryne	12.90
31460000100000020140040000	Pompey	001.-02-14.4	Gates Rd	4271	Alliance Property Group LLC		125.49
31460000100000040010010000	Pompey	001.-04-01.1	Sweet Rd	4179	Streeter Darren		110.52
31460000100000040010020000	Pompey	001.-04-01.2	Broadfield Rd	7228	Callis-Wilson Lynne M		2.05
31460000100000060030000000	Pompey	001.-06-03.0	Kassonta Dr	6945	McKee Michael F	McKee Monika L	3.60
31460000100000060040000000	Pompey	001.-06-04.0	Kassonta Dr	6941	Nappi Carol		25.93
31460000100000080110000000	Pompey	001.-08-11.0	Sweet Rd		Menter Jerry A	Menter Anne M	31.31
31460000200000010010010000	Pompey	002.-01-01.1	Route 91	4075	Polacek Alexandra	Sweeny Joseph	1.83
31460000200000010020000000	Pompey	002.-01-02.0	Route 91	4063	Ryan Alexandra B		0.84
31460000200000010030000000	Pompey	002.-01-03.0	Route 91	4057	Magyar Sandor	Magyar Patricia	0.91
31460000200000010040000000	Pompey	002.-01-04.0	Route 91	4051	Moss Family 2023 Irrev. Trust	Moss Donald C	1.13
31460000200000010050000000	Pompey	002.-01-05.0	Route 91	3999	Tenhav Bradley S		1.24
31460000200000010080000000	Pompey	002.-01-08.0	Route 91	3967	Firenze Stephen A		0.48
31460000200000010090010000	Pompey	002.-01-09.1	Route 91	3965	Hanscom Richard L		0.24
31460000200000010090020000	Pompey	002.-01-09.2	Route 91		Hanscom Richard L		0.37
31460000200000010100000000	Pompey	002.-01-10.0	Route 91	3955	Card Christopher . M		0.96
31460000200000010110010000	Pompey	002.-01-11.1	Route 91	3925	Heaney George D	Diana M	2.18
31460000200000010110020000	Pompey	002.-01-11.2	Route 91	3943	Doupe Kenneth		2.02
31460000200000030040010000	Pompey	002.-03-04.1	Gates Rd		Oley John M	Oley Linda	0.63
31460000200000030040030000	Pompey	002.-03-04.3	Gates Rd	4041	Rando Keith A		2.33
31460000200000030050000000	Pompey	002.-03-05.0	Gates Rd	4039	Oley John W	Oley Linda	0.61
31460000200000030070000000	Pompey	002.-03-07.0	Gates Rd		The Barlow Family Trust	Kelly Kimberly	0.57
31460000200000030080000000	Pompey	002.-03-08.0	Gates Rd	4009	The Barlow Family Trust	Kelly Kimberly	3.82
31460000200000030090000000	Pompey	002.-03-09.0	Gates Rd	3989	Gathmann Richard B		3.74
31460000200000030100000000	Pompey	002.-03-10.0	Gates Rd	3983	Casinella Nicholas C		4.19
31460000200000030110000000	Pompey	002.-03-11.0	Gates Rd	3979	Osborne James M		0.53
31460000200000030120000000	Pompey	002.-03-12.0	Frank Long Rd	7185	Bostick Mark	Walters Constance	0.97
31460000200000030130000000	Pompey	002.-03-13.0	Frank Long Rd	7179	Stulb Margaret J	Stulb John R	3.08
31460000200000030140000000	Pompey	002.-03-14.0	Frank Long Rd	7167	Levernosh John H	Levernosh Elizabeth M	18.34
31460000200000030160010000	Pompey	002.-03-16.1	Frank Long Rd	6981	Costello Maureen J	Kathryn Wiswall C	2.27
31460000200000030160020000	Pompey	002.-03-16.2	Henderson Rd	6996	Felver Colleen		9.02
31460000200000030160030000	Pompey	002.-03-16.3	Frank Long Rd	6987	Weatherup-Dentes Melina M		11.91
31460000200000030160040000	Pompey	002.-03-16.4	Frank Long Rd		Wellner Revocable Trust		11.16
31460000200000030160050000	Pompey	002.-03-16.5	Frank Long Rd	6955	Wellner Pierre	Wellner Linda	43.14
31460000200000030170000000	Pompey	002.-03-17.0	Frank Long Rd		McLellan Donna Edghill	McLellan II James A. II	4.32
31460000300000030180000000	Pompey	003.-03-18.0	Watervale Rd		Millstone Associates, LLC		62.43
31460000300000040050010000	Pompey	003.-04-05.1	Henneberry Rd		Bailey Karen Z		34.26
31460000300000040050020000	Pompey	003.-04-05.2	Sweet Rd	4162	Battaglia Todd C	Battaglia Sophia E	115.11
31460000400000010030010000	Pompey	004.-01-03.1	Broadfield Rd		Hootnick Sally Anderson		29.49

Agricultural District 4 - 2024 Eight-Year Review Final Parcel List (created July 2024)

31460000400000010030020000	Pompey	004.-01-03.2	Watervale Rd		Harrington Homes of	Jamesville Inc.	1.39
31460000400000010030030000	Pompey	004.-01-03.3	Watervale Rd	4334	Hughes Jeffrey	Hughes Julie	1.38
31460000400000010150000000	Pompey	004.-01-15.0	Watervale Rd		Harrington Homes of	Jamesville Inc.	1.37
31460000400000020080020000	Pompey	004.-02-08.2	Broadfield Rd	7987	Kohler William C		1.29
31460000400000020080030000	Pompey	004.-02-08.3	Broadfield Rd	8047	Breazzano John P Jr	Breazzano Donna J	1.29
31460000400000020080040000	Pompey	004.-02-08.4	Broadfield Rd	8045	Montani Megan	Montani Jonathan L	1.10
31460000400000020080070000	Pompey	004.-02-08.7	Broadfield Rd	8043	Flaherty, Joseph . R III	Flaherty Lauren . K	0.97
31460000400000020090010000	Pompey	004.-02-09.1	Broadfield Rd	8037	Gifford Rodney		4.81
31460000400000020100000000	Pompey	004.-02-10.0	Broadfield Rd	8017	Kimber Michael L		1.96
314600004000000301200000000	Pompey	004.-03-12.0	Pompey Center Rd	4251	Fox Tail LLC		2.80
314600004000000301300000000	Pompey	004.-03-13.0	Pompey Center Rd	4237	Maring Family Trust	Maring Anthony L	0.72
314600004000000301500000000	Pompey	004.-03-15.0	Pompey Center Rd	4223	Macek Charles P	Macek Claudia J	0.27
314600004000000301600000000	Pompey	004.-03-16.0	Pompey Center Rd	4213	Clifford Nellie		0.20
314600004000000301800000000	Pompey	004.-03-18.0	Pompey Center Rd	4197	Newkirk Jackson		0.41
314600004000000301900000000	Pompey	004.-03-19.0	Pompey Center Rd	4177	Madden Family Trust	Madden Richard R	2.38
314600004000000302000000000	Pompey	004.-03-20.0	Pompey Center Rd	4173	Onondaga County	Water District	2.07
314600004000000302100100000	Pompey	004.-03-21.1	Pompey Center Rd	4167	Moseson Richard	Moseson Christianne	40.57
314600004000000302100200000	Pompey	004.-03-21.2	Pompey Center Rd	4167	Dobbertin Karen A		3.11
314600004000000302200000000	Pompey	004.-03-22.0	Pompey Center Rd	4147	Kelsey Teresa M		1.84
314600004000000302300100000	Pompey	004.-03-23.1	Indian Hill Rd	8089	Falcone Trudy A		23.52
314600004000000302300200000	Pompey	004.-03-23.2	Indian Hill Rd	8143	Falcone Adam J	Falcone Stephanie R	6.31
314600004000000302700000000	Pompey	004.-03-27.0	Indian Hill Rd	7877	David J Peckham Living Trust		10.17
314600004000000302700200000	Pompey	004.-03-27.2	Indian Hill Rd	7987	Audi Edward J	Audi Laila K	2.74
314600004000000302700300000	Pompey	004.-03-27.3	Indian Hill Rd		Audi Edward J	Audi Laila K	17.79
314600004000000302700400000	Pompey	004.-03-27.4	Indian Hill Rd		David J Peckham Living Trust		2.05
314600004000000302700500000	Pompey	004.-03-27.5	Gibbs Rd		Viglietta Irrevocable Trust	Viglietta Anthony J	3.53
314600004000000302800000000	Pompey	004.-03-28.0	Indian Hill Rd	7927	Dempsey Brian M		2.72
314600004000000303000100000	Pompey	004.-03-30.1	Indian Hill Rd	7915	Henson William C Jr	Sinicropi Kristina M	2.59
314600004000000303100000000	Pompey	004.-03-31.0	Indian Hill Rd	7901	Cattalane Evan	Brune Petra	0.98
314600004000000303200000000	Pompey	004.-03-32.0	Indian Hill Rd	7855	Smith William		1.31
314600004000000303300000000	Pompey	004.-03-33.0	Gibbs Rd	4104	Matlock Lincoln C	Matlock Kayla M	1.46
314600004000000303400000000	Pompey	004.-03-34.0	Gibbs Rd	4110	David J Peckham Living Trust		2.20
314600004000000303500000000	Pompey	004.-03-35.0	Gibbs Rd	4116	Viglietta Irrevocable Trust	Viglietta Anthony J	5.55
314600004000000303600000000	Pompey	004.-03-36.0	Gibbs Rd	4120	Jenson Barton	Jenson Staci	2.87
314600004000000303700000000	Pompey	004.-03-37.0	Gibbs Rd	4160	Indian Hill Farms LLC		104.68
314600004000000303800000000	Pompey	004.-03-38.0	Gibbs Rd	4280	McKenney Carol . K		1.21
314600004000000303900200000	Pompey	004.-03-39.2	Gibbs Rd		McKenney Carol . K		0.97
314600004000000304000100000	Pompey	004.-03-40.1	Gibbs Rd	4290	Radziewicz Cody J	Loewy Alexandra K	1.04
314600004000000304100000000	Pompey	004.-03-41.0	Broadfield Rd	7864	Burns Michael D	Burns Karen L	3.07
314600004000000305100200000	Pompey	004.-03-51.2	Broadfield Rd	7964	Terpstra Gary E		5.20
314600004000000305100400000	Pompey	004.-03-51.4	Fraser Fir Dr	4284	Bolle Beau G.	Parvel Deborah A.	2.55
314600004000000305300100000	Pompey	004.-03-53.1	Broadfield Rd	8046	Buchanan Katelyn L	Sprouse Dyson T	2.40
314600004000000305400000000	Pompey	004.-03-54.0	Broadfield Rd	8052	Langley Michael	Langley Bethany	2.44
314600004000000305500000000	Pompey	004.-03-55.0	Broadfield Rd	8050	Stephen F Bittner Rev. Trust	Karen D. Shible Rev. Trust	1.28
314600004000000305600000000	Pompey	004.-03-56.0	Broadfield Rd		Sasso Christopher		1.11
314600004000000305800100000	Pompey	004.-03-58.1	Broadfield Rd	8074	CNY Premiere Homes, Inc.		1.23
314600004000000305800200000	Pompey	004.-03-58.2	Broadfield Rd	8096	Richard I. Kalina Rev. Trust	Kalina Richard I	0.97
314600004000000305800400000	Pompey	004.-03-58.4	Broadfield Rd	8100	Keith A. Stevener Revocable	Trust	0.90
314600004000000306000000000	Pompey	004.-03-60.0	Broadfield Rd		Broadfield		0.38
3146000040000003061000000000	Pompey	004.-03-61.0	Fraser Fir Dr	4281	Vignarajah Jayandra		1.26
3146000040000003062000000000	Pompey	004.-03-62.0	Fraser Fir Dr	4275	Heffner Charles	Freedman Carla	1.17
3146000040000003066000000000	Pompey	004.-03-66.0	Fraser Fir Dr	4296	Liu Shijie	Zhong Chunmei	1.77
3146000040000003067000000000	Pompey	004.-03-67.0	Fraser Fir Dr	4269	O'Leary Michael R	O'Leary Colleen E	1.19
3146000040000003068000000000	Pompey	004.-03-68.0	Fraser Fir Dr	4263	Sanyal Soma	Chaudhuri Debanik	1.12
3146000040000003069000000000	Pompey	004.-03-69.0	Fraser Fir Dr	4266	Fieschko John	Fieschko Theresa	2.13
3146000040000003070000000000	Pompey	004.-03-70.0	Fraser Fir Dr	4260	Chowdhury Jonathan S	Sultana Farhana	1.44
3146000040000003071000000000	Pompey	004.-03-71.0	Fraser Fir Dr	4257	Tom Jason W	Tom Cristina M	1.58
3146000040000003072000000000	Pompey	004.-03-72.0	Limber Pine Cir	2065	Wallis Shain	Wallis Jodi	1.95
3146000040000003073000000000	Pompey	004.-03-73.0	Limber Pine Cir	2059	Advait Damle	Avanti Karandikar	1.77
3146000040000003075000000000	Pompey	004.-03-75.0	Limber Pine Cir	2047	Setter Kevin J		2.15
3146000040000003076000000000	Pompey	004.-03-76.0	Limber Pine Cir	2041	Tallarico Eric A		1.98
3146000040000004001000000000	Pompey	004.-04-01.0	Watervale Rd	4140	Ferris Robert	Ferris Colleen McNulty	0.89
3146000040000004002000000000	Pompey	004.-04-02.0	Watervale Rd	4150	McNulty Revocable Living Trust	McNulty Robert J	0.89
3146000040000004003000000000	Pompey	004.-04-03.0	Watervale Rd	4160	Gower Reid R	Gower Christiana R	0.92
3146000040000004004000000000	Pompey	004.-04-04.0	Watervale Rd	4170	Taylor Paul	Taylor Mary	0.87
3146000040000004005000000000	Pompey	004.-04-05.0	Watervale Rd	4220	Arrigo Julie K	Arrigo Mark A	1.92
314600004000000400600200000	Pompey	004.-04-06.2	Indian Hill Rd	7777	Edelman Freddie L	Bassett Bridget A	4.91
314600004000000400600300000	Pompey	004.-04-06.3	Watervale Rd		Marji Zachary S		5.10
314600004000000400600400000	Pompey	004.-04-06.4	Watervale Rd	4124	Warfield John	Mullen Margaret	5.18
314600004000000400600500000	Pompey	004.-04-06.5	Watervale Rd		Thayaparan Philip A	Thayaparan Charmaine S	20.22
3146000040000004006006000000	Pompey	004.-04-06.6	Watervale Rd	4232	Khalid Mohammed . A		3.81
314600004000000400600700000	Pompey	004.-04-06.7	Watervale Rd	4331	Bonadonna Michael S	Bonadonna Brittany A	2.55
314600004000000400700100000	Pompey	004.-04-07.1	Broadfield Rd	7772	Merriam Jamelle K		10.25
3146000040000004009000000000	Pompey	004.-04-09.0	Gibbs Rd	4105	O'malley Peter D	O'malley Pamela S	1.05
3146000040000004010000000000	Pompey	004.-04-10.0	Indian Hill Rd	7827	Williams Living Trust,		2.09

Agricultural District 4 - 2024 Eight-Year Review Final Parcel List (created July 2024)

3146000040000040110000000	Pompey	004.-04-11.0	Indian Hill Rd	7809	Justo Joaquim		0.95
3146000040000050330000000	Pompey	004.-05-33.0	Arbutus Dr	4300	Bell Jeffrey A	Bell Deborah A	1.51
3146000040000050340000000	Pompey	004.-05-34.0	Arbutus Dr	4308	Chen Joseph A	Nathan Andrea N	0.90
3146000040000050370000000	Pompey	004.-05-37.0	Arbutus Dr	4311	Schanz Stephen A	Schanz Jenna	1.66
3146000040000050380000000	Pompey	004.-05-38.0	Arbutus Dr	4301	Zazzara Peter J	Zazzara Cynthia L	1.37
31460000400000100130000000	Pompey	004.-10-13.0	Trout Lily Ln	4298	Sergy Yvan	Sergy Vania	1.35
31460000400000100140000000	Pompey	004.-10-14.0	Trout Lily Ln	4294	Hills Mark W	Hills Deborah E	0.90
31460000400000100150000000	Pompey	004.-10-15.0	Trout Lily Ln	4290	Monarch Iris	Monarch Ryan	0.90
31460000400000100160000000	Pompey	004.-10-16.0	Trout Lily Ln	4286	Davey Michael C	Davey Martha E	0.90
31460000400000100170000000	Pompey	004.-10-17.0	Trout Lily Ln	4282	Fetterman Douglas N	Fetterman Jessica M	0.90
31460000400000100180000000	Pompey	004.-10-18.0	Killarney Ln	4031	Park Wonkyung	McSweeney Patrick J	1.07
31460000400000100190000000	Pompey	004.-10-19.0	Killarney Ln	4035	Koya Hayas H	Varghese Dona	0.92
31460000400000100200000000	Pompey	004.-10-20.0	Killarney Ln	4039	Susan M Gordona 2016	Revocable Trust	0.92
31460000400000100210000000	Pompey	004.-10-21.0	Killarney Ln	4043	Fong Andrew	Voura Evelyn	0.92
31460000400000100220000000	Pompey	004.-10-22.0	Killarney Ln	4032	Iorio Jason L	Iorio Valeska P	1.00
31460000400000100230000000	Pompey	004.-10-23.0	Killarney Ln	4036	Benoit Michael . J	Benoit Jamie	0.91
31460000400000100240000000	Pompey	004.-10-24.0	Killarney Ln	4040	Keyes Timothy	Keyes Kylie	0.90
31460000400000100250000000	Pompey	004.-10-25.0	Killarney Ln	4044	Holmberg Kyle W	Marsteller Paige	0.89
31460000400000100260000000	Pompey	004.-10-26.0	Killarney Ln	4048	Martinez Edgardo	Martinez Arias N	0.90
31460000400000100270000000	Pompey	004.-10-27.0	Killarney Ln	4047	Braddock Seth	Mou-Thel Rachael	0.98
31460000400000180030000000	Pompey	004.-18-03.0	Austrian Pine Cir	7968	Aziz Craig K	Aziz Ayesha	1.03
31460000400000180050000000	Pompey	004.-18-05.0	Austrian Pine Cir	7992	Masten Scott C	Masten Andrea V	1.00
31460000400000180060000000	Pompey	004.-18-06.0	Austrian Pine Cir	8000	Putelo David	Putelo Susan	1.68
31460000400000180080000000	Pompey	004.-18-08.0	Austrian Pine Cir	7999	Octaviani Denise		1.00
31460000400000180090000000	Pompey	004.-18-09.0	Austrian Pine Cir	7991	Heyman Robert M		1.03
31460000400000180100000000	Pompey	004.-18-10.0	Austrian Pine Cir	7979	Myint Winston K	Myint Christine E	1.00
31460000400000180110000000	Pompey	004.-18-11.0	Austrian Pine Cir	7969	Fernandez Maricarmen J		1.00
31460000400000210040000000	Pompey	004.-21-04.0	Trout Lily Ln	4276	Barlow John . F		0.94
31460000400000210090000000	Pompey	004.-21-09.0	Corsica Ln	7883	Patel Avni R		1.85
31460000400000210100000000	Pompey	004.-21-10.0	Corsica Ln	7879	Beck Jason		1.84
31460000400000210110000000	Pompey	004.-21-11.0	Corsica Ln	7875	Rettinger Albert T II	Rettinger Kim M	1.85
31460000400000220010010000	Pompey	004.-22-01.1	Pompey Center Rd		Osborn Irrev Trust Charles R	Osborn Denise A	0.75
31460000400000220020000000	Pompey	004.-22-02.0	Pompey Center Rd	4465	Glazunov Valeriy A	Glazunov Valentina G	0.55
31460000400000220030000000	Pompey	004.-22-03.0	Pompey Center Rd	4463	Roberts Ronald I	Roberts Catherine	0.52
31460000400000220040000000	Pompey	004.-22-04.0	Pompey Center Rd	4455	Hobbs Guy E Jr	Hobbs Shirley	0.52
31460000400000220050000000	Pompey	004.-22-05.0	Pompey Center Rd	4447	Roberts Kyle J	Wolff Christina L	0.54
31460000400000220060000000	Pompey	004.-22-06.0	Pompey Center Rd	4443	Bassett Richard C		0.45
31460000400000220070000000	Pompey	004.-22-07.0	Pompey Center Rd	4437	Crandall Jon L	Crandall Cynthia R	0.44
31460000400000220080010000	Pompey	004.-22-08.1	Pompey Center Rd	4425	Dunbar Elizabeth J		1.10
31460000400000220080020000	Pompey	004.-22-08.2	Pompey Center Rd	4423	Turner Heather A		1.02
31460000400000220100000000	Pompey	004.-22-10.0	Hartsfield Pl	4639	Weinstien Matthew A	Weinstein Jennifer A	1.19
31460000400000220110000000	Pompey	004.-22-11.0	Hartsfield Pl	4635	Dardis Anthony N	Dardis Sarah	1.39
31460000400000220120000000	Pompey	004.-22-12.0	Hartsfield Pl	4631	Dutch Janie		1.18
31460000400000220130000000	Pompey	004.-22-13.0	Hartsfield Pl	4627	Sun Xiwu	Kong Linghong	1.03
31460000400000220140000000	Pompey	004.-22-14.0	Hartsfield Pl	4623	Kumar Santosh	Kumari Savita	0.93
31460000400000220150000000	Pompey	004.-22-15.0	Hartsfield Pl	4619	Grandmain George G	Collins Ashley L	1.03
31460000400000220160000000	Pompey	004.-22-16.0	Hartsfield Pl	4615	Weisiger Glenn R	Weisiger Stephanie L	1.29
31460000400000220170000000	Pompey	004.-22-17.0	Hartsfield Pl	4670	Rizzo Claudia	Moore Terence	1.17
31460000400000220180000000	Pompey	004.-22-18.0	Hartsfield Pl	4618	Fullmer Nathan	Fullmer Brooke S	1.07
31460000400000220190000000	Pompey	004.-22-19.0	Hartsfield Pl	4624	Dicroce Revocable Trust Jerry A & Dawn		1.02
31460000400000220200000000	Pompey	004.-22-20.0	Hartsfield Pl	4662	Zhang Yi		1.04
31460000400000220210000000	Pompey	004.-22-21.0	Hartsfield Pl	4667	Roddy Hugh	Roddy Virginia	0.98
31460000400000220220000000	Pompey	004.-22-22.0	Hartsfield Pl	4663	Burkett Justin . T	Burkett Catherine M.	1.12
31460000400000220230000000	Pompey	004.-22-23.0	Hartsfield Pl		Pudusseri Anita	Kang David	1.25
31460000400000220240000000	Pompey	004.-22-24.0	Hartsfield Pl	4655	Pudusseri Anita	Kang David	1.26
31460000400000220250000000	Pompey	004.-22-25.0	Hartsfield Pl	4647	Madissoo Andres	Madissoo Jennifer	1.10
31460000400000220260000000	Pompey	004.-22-26.0	Hartsfield Pl	4643	Lam Po N		1.37
31460000400000220270000000	Pompey	004.-22-27.0	Hartsfield Pl	4644	Smart Lawson R		1.06
31460000400000220280000000	Pompey	004.-22-28.0	Hartsfield Pl	4650	Newton Romayne	Newton Ratnakumar S	1.10
31460000400000220290000000	Pompey	004.-22-29.0	Hartsfield Pl	4655	Lee Young	Lee Kelly	1.30
31460000400000220300000000	Pompey	004.-22-30.0	Hartsfield Pl	4643	Lam Po N		1.37
31460000400000220310000000	Pompey	004.-22-31.0	Hartsfield Pl	4644	Smart Lawson R		1.06
31460000400000220320000000	Pompey	004.-22-32.0	Hartsfield Pl	4650	Newton Romayne	Newton Ratnakumar S	1.10
31460000400000230010000000	Pompey	004.-23-01.0	Limber Pine Cir	2060	Lee Young	Lee Kelly	1.30
31460000400000230020000000	Pompey	004.-23-02.0	Black Spruce Cir	2068	Casipit Ramon	Mohabir Miranda	1.29
31460000400000230030000000	Pompey	004.-23-03.0	Black Spruce Cir	2076	Lin Living Trust		1.29
31460000400000230040000000	Pompey	004.-23-04.0	Black Spruce Cir	2084	Gutchess Eric	Gutchess Jana	1.23
31460000400000230050010000	Pompey	004.-23-05.1	Black Spruce Cir	2092	Morrison James	Knapp-Morrison Marcia	11.89
31460000400000230070000000	Pompey	004.-23-07.0	Black Spruce Cir	2083	Richard Tallarico Family Trust		2.29
31460000400000230080000000	Pompey	004.-23-08.0	Black Spruce Cir	2077	Martin Kathryn A		1.18
31460000400000230090000000	Pompey	004.-23-09.0	Black Spruce Cir	2071	Hill Robert		1.23
31460000400000230100000000	Pompey	004.-23-10.0	Limber Pine Cir	2014	Orio AnthonyM. M	Orio Ashley	3.98
31460000400000230110000000	Pompey	004.-23-11.0	Limber Pine Cir	2020	Cardi Todd J	Cardi Carmelina	1.24
31460000400000230120000000	Pompey	004.-23-12.0	Limber Pine Cir	2026	Kroft Kirsten L	Kroft Adam L	1.20
31460000400000230130000000	Pompey	004.-23-13.0	Limber Pine Cir	2032	Dambrosio Nicholas	Dambrosio Nadine	1.03
31460000400000230140000000	Pompey	004.-23-14.0	Limber Pine Cir	2044	Harris Tucker M	Harris Kelly. L	1.41
31460000400000230150000000	Pompey	004.-23-15.0	Limber Pine Cir	2035	CM Family, LLC		1.17
31460000400000230160000000	Pompey	004.-23-16.0	Limber Pine Cir		Housel Joseph	Housel Kimberly	1.20
31460000400000230170000000	Pompey	004.-23-17.0	Limber Pine Cir	2027	Housel Joseph	Housel Kimberly	1.27

Agricultural District 4 - 2024 Eight-Year Review Final Parcel List (created July 2024)

314600040000023018000000	Pompey	004.-23-18.0	Limber Pine Cir		Housel Joseph	Housel Kimberly	1.23
314600040000023019000000	Pompey	004.-23-19.0	Limber Pine Cir	2011	Krishnamurthy Satish	Satish Usha	4.10
314600050000010020010000	Pompey	005.-01-02.1	Cazenovia Rd	8342	Penna Jennifer		1.47
314600050000010030010000	Pompey	005.-01-03.1	Cazenovia Rd	8346	Nicholas Brian M	Nicholas Christine M	0.60
314600050000010040000000	Pompey	005.-01-04.0	Cazenovia Rd	8348	Lewis Sean M		0.28
314600050000010050010000	Pompey	005.-01-05.1	Cazenovia Rd		Kopfler Judith Hall		3.43
314600050000010060000000	Pompey	005.-01-06.0	Cazenovia Rd	8352	Cronk Dorraine J		0.24
314600050000010070000000	Pompey	005.-01-07.0	Cazenovia Rd	8360	Kunnumpurath Francis		0.47
314600050000010080000000	Pompey	005.-01-08.0	Cazenovia Rd	8366	Jolly Dawn M		0.36
314600050000010090000000	Pompey	005.-01-09.0	Cazenovia Rd	8376	TMF Jr LLC10302016		0.47
314600050000010110010000	Pompey	005.-01-11.1	Cazenovia Rd	8390	Cross Creek Gardens LLC		96.46
314600050000010120000000	Pompey	005.-01-12.0	Cazenovia Rd	8408	Pompey Enterprises LLC		4.04
314600050000010130000000	Pompey	005.-01-13.0	Cazenovia Rd	8418	Pompey Enterprises LLC		0.78
314600050000010140000000	Pompey	005.-01-14.0	Cazenovia Rd	8422	Foran Terrence M Jr		0.61
314600050000010150000000	Pompey	005.-01-15.0	Cazenovia Rd		Tice Victor M	Tice Diane G	60.43
314600050000010170010000	Pompey	005.-01-17.1	Oran Delphi Rd	4253	Juran Michael E	Juran Michal	70.40
314600050000010180000000	Pompey	005.-01-18.0	Oran Delphi Rd	4213	Harris Mark		10.72
314600050000010190010000	Pompey	005.-01-19.1	Oran Gulf Rd	4153	Anthis James		27.87
314600050000010190020000	Pompey	005.-01-19.2	Oran Gulf Rd	4153	Belge Jarett		2.16
314600050000010200000000	Pompey	005.-01-20.0	Oran Gulf Rd	4145	Skidmore Brian J		0.85
314600050000010210000000	Pompey	005.-01-21.0	Oran Gulf Rd	4143	Hotchkiss John M	Hotchkiss Pamela M	4.49
314600050000010220000000	Pompey	005.-01-22.0	Oran Gulf Rd	4133	Lewis Russell G	Revocable	1.67
314600050000010230000000	Pompey	005.-01-23.0	Indian Hill Rd	8513	Cange Paul D	Cange Lee Angela	0.53
314600050000010240000000	Pompey	005.-01-24.0	Indian Hill Rd	8511	Labs Alexander M		0.51
314600050000010250000000	Pompey	005.-01-25.0	Indian Hill Rd	8509	Cook Steven M		0.50
314600050000010260000000	Pompey	005.-01-26.0	Indian Hill Rd	8503	Reisner Jeffrey		0.57
314600050000010270000000	Pompey	005.-01-27.0	Indian Hill Rd	8485	Michael J & Linda M Bright	Irrevocable Trust	1.73
314600050000010280000000	Pompey	005.-01-28.0	Indian Hill Rd	8471	Lisell Emma	Lisell Andreas	7.39
314600050000010290020000	Pompey	005.-01-29.2	Indian Hill Rd	8435	Herber Andrew W	Herber Deborah M	2.00
314600050000010300000000	Pompey	005.-01-30.0	Indian Hill Rd	8439	Stogran Mark A		0.66
314600050000010310000000	Pompey	005.-01-31.0	Indian Hill Rd	8409	Tice Victor M	Tice Diane	9.14
314600050000010320010000	Pompey	005.-01-32.1	Indian Hill Rd	8381	Scott Stanley C		5.98
314600050000010320020000	Pompey	005.-01-32.2	Indian Hill Rd	8395	Pinafore Farm Llc		5.78
314600050000010330000000	Pompey	005.-01-33.0	Indian Hill Rd	8365	Rita W Fahrenkrug RevocTrust		13.28
314600050000010340000000	Pompey	005.-01-34.0	Indian Hill Rd	8337	Carbery Michael S Jr.	Carbery Mary Louise	10.46
314600050000010350000000	Pompey	005.-01-35.0	Indian Hill Rd	8335	Giammichele Jerret	Haley Kimberly	3.44
314600050000010360000000	Pompey	005.-01-36.0	Indian Hill Rd	8331	Cuskey John	Cuskey Madeline	0.65
314600050000010370000000	Pompey	005.-01-37.0	Indian Hill Rd	8329	Giordano Frank		1.98
314600050000010380000000	Pompey	005.-01-38.0	Indian Hill Rd		Lipe Susan C		15.41
314600050000010400000000	Pompey	005.-01-40.0	Indian Hill Rd	8301	Dimento David A		11.31
314600050000010410010000	Pompey	005.-01-41.1	Indian Hill Rd	8237	Lewis Jeffrey C	Saunders Tracy L	4.34
314600050000010410020000	Pompey	005.-01-41.2	Indian Hill Rd		Capria Adam		2.79
314600050000010410030000	Pompey	005.-01-41.3	Indian Hill Rd		Rybinski Richard M		11.33
314600050000010420000000	Pompey	005.-01-42.0	Indian Hill Rd	8233	Capria Adam		0.47
314600050000010430000000	Pompey	005.-01-43.0	Indian Hill Rd	8231	Driscoll Raymond F	Driscoll Bernice J	0.47
314600050000010440000000	Pompey	005.-01-44.0	Indian Hill Rd	8223	Wiley John J Jr		0.77
314600050000010450000000	Pompey	005.-01-45.0	Pompey Center Rd	4122	Karl Henry J		0.40
314600050000010460020000	Pompey	005.-01-46.2	Pompey Center Rd	4184	Lipe Susan C		59.57
314600050000010460030000	Pompey	005.-01-46.3	Pompey Center Rd	4204	Simpson Carol A		4.16
314600050000010460040000	Pompey	005.-01-46.4	Wilbarham Run	8102	Puc Heidi S		2.00
314600050000010460050000	Pompey	005.-01-46.5	Wilbarham Run	8105	Fountain Charles D	Fountain Rebecca L	2.12
314600050000010460060000	Pompey	005.-01-46.6	Wilbarham Run	8101	Crobar Steven L	Crobar Debra A	2.01
314600050000010460070000	Pompey	005.-01-46.7					0.24
314600050000010470000000	Pompey	005.-01-47.0	Pompey Center Rd	4158	Bligh Residence Trust	Bligh Donald	0.40
314600050000010480000000	Pompey	005.-01-48.0	Pompey Center Rd	4164	Dew Ronald Frederick	Dew Sharon K	0.40
314600050000010490000000	Pompey	005.-01-49.0	Pompey Center Rd	4238	Gabriel Michael G	Gabriel Kathryn A	5.43
314600050000060010000000	Pompey	005.-06-01.0	Indian Hill Rd	8597	Parish Robert C	Parish Mary B	0.75
314600050000060020000000	Pompey	005.-06-02.0	Oran Delphi Rd		Parish Robert C	Parish Mary B	0.62
314600050000060030000000	Pompey	005.-06-03.0	Indian Hill Rd		Narsasian John L	Narsasian Beatrice	0.91
314600050000060040000000	Pompey	005.-06-04.0	Indian Hill Rd	8577	Henry Michele		1.18
314600050000060050000000	Pompey	005.-06-05.0	Indian Hill Rd	8571	Prossner Colleen C		1.01
314600050000060060010000	Pompey	005.-06-06.1	Indian Hill Rd	8565	Blumenthal Barry	Blumenthal Marilee	2.23
314600050000060080000000	Pompey	005.-06-08.0	Indian Hill Rd	8543	Stickney Peter D	Slowik Diane M	1.46
314600050000060090000000	Pompey	005.-06-09.0	Oran Gulf Rd	4144	Remington Megan L		0.94
314600050000060100000000	Pompey	005.-06-10.0	Oran Gulf Rd	4148	Rounds Gerald H		1.59
314600050000060110000000	Pompey	005.-06-11.0	Oran Gulf Rd	4154	Harris Mark A.		1.07
314600050000060120000000	Pompey	005.-06-12.0	Oran Gulf Rd		Harris Mark A.		1.08
31460005001000100100000000	Pompey	005.1-01-01.0	Cazenovia Rd	8328	Price James A	Price Bettye M	15.19
31460005001000300100100000	Pompey	005.1-03-01.1	Pompey Center Rd	4252	Kwasnik Michael	Kwasnik Lois	2.52
31460005001000300100200000	Pompey	005.1-03-01.2	Pompey Center Rd	4256	Rutter Jeremy		2.94
31460005001000300200000000	Pompey	005.1-03-02.0	Pompey Center Rd	4260	Graham Clifford R III	Graham Deborah Y	5.70
314600060000010080020000	Pompey	006.-01-08.2	Cazenovia Rd		Cross Creek Gardens LLC		1.92
314600060000010090010000	Pompey	006.-01-09.1	Cazenovia Rd		Cross Creek Gardens LLC		4.21
314600060000040030010000	Pompey	006.-04-03.1	Cazenovia Rd	8560	Pleasant Valley Church	Oran Community Church	12.62
314600060000040030020000	Pompey	006.-04-03.2	Oran Delphi Rd	4257	Zaccari Jessica L		2.00

Agricultural District 4 - 2024 Eight-Year Review Final Parcel List (created July 2024)

31460000600000050090000000	Pompey	006.-05-09.0	Cazenovia Rd	8514	Cross Creek Gardens LLC		2.78
31460000700000000000000000	Pompey	007.-00-00.0					0.14
31460000700000010010000000	Pompey	007.-01-01.0	Pompey Center Rd	4116	Keassa Lawrence		0.74
31460000700000010020000000	Pompey	007.-01-02.0	Indian Hill Rd	8226	Byrne Elizabeth		0.79
31460000700000010030000000	Pompey	007.-01-03.0	Indian Hill Rd	8236	Rybinski Jean G		2.82
31460000700000010040000000	Pompey	007.-01-04.0	Indian Hill Rd		Rybinski Jean G		1.98
31460000700000010050000000	Pompey	007.-01-05.0	Indian Hill Rd	8282	Kerr Alexander M		2.09
31460000700000010060010000	Pompey	007.-01-06.1	Indian Hill Rd		J B Stauffer Cons Co Inc		18.38
31460000700000010060020000	Pompey	007.-01-06.2	Indian Hill Rd	8330	J B Stauffer Cons Co Inc		66.44
31460000700000010060030000	Pompey	007.-01-06.3	Indian Hill Rd	8386	Stauffer Terry F		2.18
31460000700000010070000000	Pompey	007.-01-07.0	Indian Hill Rd	8392	Demarchi Vita		3.85
31460000700000010080000000	Pompey	007.-01-08.0	Indian Hill Rd	8406	Penoyer Marlen S		3.87
31460000700000010090010000	Pompey	007.-01-09.1	Indian Hill Rd	8438	Ferguson Daniel W	Ferguson Fran D	9.02
31460000700000010110000000	Pompey	007.-01-11.0	Indian Hill Rd	8464	Mapstone Edward G	Mapstone Alma	5.26
31460000700000010120000000	Pompey	007.-01-12.0	Indian Hill Rd	8466	Alan S Glos Revocable Trust	Josephine A Glos Rev Trust	7.58
31460000700000010130000000	Pompey	007.-01-13.0	Indian Hill Rd	8468	Cooley Eva M	Mapstone Deborah L Trustee	4.44
31460000700000010140000000	Pompey	007.-01-14.0	Indian Hill Rd		Kerr Stephen R	Kerr Moira K	5.62
31460000700000010150000000	Pompey	007.-01-15.0	Indian Hill Rd	8502	Kerr Stephen R	Kerr Moira K	5.64
31460000700000010160000000	Pompey	007.-01-16.0	Indian Hill Rd	8512	Randall Irrevocabe Trust Steve	Randall Irrevocable Trust Barba	0.77
31460000700000010170000000	Pompey	007.-01-17.0	Indian Hill Rd	8536	Zarins Peter A	Zarins Susanne M	1.69
31460000700000010180020000	Pompey	007.-01-18.2	Oran Gulf Rd	4073	Volz John		2.05
31460000700000010190000000	Pompey	007.-01-19.0	Oran Gulf Rd	4069	Garafalo Irrevocable Trust	Garafalo Dominic J	1.99
31460000700000010200000000	Pompey	007.-01-20.0	Oran Gulf Rd	4061	Omori Shigetoshi	Snyder Judith	6.04
31460000700000010210010000	Pompey	007.-01-21.1	Oran Gulf Rd	4039	Lewis Russell G	Revocable Utd	37.73
31460000700000010210020000	Pompey	007.-01-21.2	Oran Gulf Rd	4053	Tantalo Peter . F	Tantalo Julie . R	3.39
31460000700000010210030000	Pompey	007.-01-21.3	Oran Gulf Rd	4045	Madden David	Madden Janine N	2.00
31460000700000010210040000	Pompey	007.-01-21.4	Oran Gulf Rd	4031	Lewis Russell G	Revocable Utd	2.93
31460000700000010220010000	Pompey	007.-01-22.1	Oran Gulf Rd	4001	Nakho Sung Living Trust		27.58
31460000700000010220020000	Pompey	007.-01-22.2	Oran Gulf Rd		Nakho Sung Living Trust		27.73
31460000700000010220030000	Pompey	007.-01-22.3	Oran Gulf Rd	3993	Telonis James	Telonis J Kelly	27.84
31460000700000010220040000	Pompey	007.-01-22.4	Oran Gulf Rd	3975	Telonis James D	Telonis Judith Kelly	27.96
31460000700000010230010000	Pompey	007.-01-23.1	Amelia Trl	8514	Helms John	Helms Sarah	6.88
31460000700000010230020000	Pompey	007.-01-23.2	Oran Gulf Rd	3981	Desmond David G	Desmond Melissa T	1.89
31460000700000010230030000	Pompey	007.-01-23.3	Oran Gulf Rd	3923	Desmond David G	Desmond Melissa T	1.89
31460000700000010230040000	Pompey	007.-01-23.4	Amelia Trl	8506	Welch William III	Welch Leslie	1.89
31460000700000010230050000	Pompey	007.-01-23.5	Amelia Trl	8507	Jones Donald M	Jones Alexius K	1.88
31460000700000010230060000	Pompey	007.-01-23.6	Amelia Trl	8526	Nelson Graham W		3.83
31460000700000010230070000	Pompey	007.-01-23.7	Amelia Trl	8538	Ryan Michael	Ryan Diana	5.85
31460000700000010230080000	Pompey	007.-01-23.8	Amelia Trl	8539	Kushnir Stephen C	Kushnir Dina	5.42
31460000700000010230090000	Pompey	007.-01-23.9	Amelia Trl	8531	Hollister David S	Hollister Laura A	4.49
31460000700000010240000000	Pompey	007.-01-24.0	Oran Gulf Rd	3859	Jones Donald M	Jones Alexius K	0.96
31460000700000010250000000	Pompey	007.-01-25.0	Oran Gulf Rd	3857	Brooks Jane C	Brooks Rogers P	0.81
31460000700000010260000000	Pompey	007.-01-26.0	Number 2 Rd E	8421	Bertone Donn A		22.21
31460000700000010270010000	Pompey	007.-01-27.1	Number 2 Rd E	8379	Cheely Joel F Jr		69.37
31460000700000010270020000	Pompey	007.-01-27.2	Number 2 Rd E		Kushnir Stephen	Kushnir Dina	7.79
31460000700000010270030000	Pompey	007.-01-27.3	Number 2 Rd E		Casper Robin		8.54
31460000700000010280010000	Pompey	007.-01-28.1	Number 2 Rd E	8291	Tessier Living Trust1182014 1		6.91
31460000700000010290000000	Pompey	007.-01-29.0	Number 2 Rd E	8289	Falcone Kathleen O		23.13
31460000700000010300010000	Pompey	007.-01-30.1	Pompey Center Rd	3832	Cross Stephanie M	Dale Sherman	3.44
31460000700000010300020000	Pompey	007.-01-30.2	Pompey Center Rd	3844	Cross Stephanie M	Dale Sherman	2.27
31460000700000010300030000	Pompey	007.-01-30.3	Pompey Center Rd	3788	Porto Charles J	Carol Anne	2.14
31460000700000010300040000	Pompey	007.-01-30.4	Number 2 Rd E	8267	Falcone Kathleen O		3.87
31460000700000010300050000	Pompey	007.-01-30.5	Pompey Center Rd	3850	Gorczyca Mitchell J	Gorczyca Loretta B	6.39
31460000700000010300060000	Pompey	007.-01-30.6	Pompey Center Rd	3820	Cuffy GordonJ. J	Cuffy Nadine . M	3.18
31460000700000010300070000	Pompey	007.-01-30.7	Pompey Center Rd	3876	Dean Lisa A	Dean Zachary A	8.02
31460000700000010330000000	Pompey	007.-01-33.0	Pompey Center Rd	3978	Fasano Sandra L		0.99
31460000700000010340010000	Pompey	007.-01-34.1	Pompey Center Rd	3982	Rodman Lita C		26.88
31460000700000010350010000	Pompey	007.-01-35.1	Pompey Center Rd		Keassa Lawrence		23.12
31460000700000010360000000	Pompey	007.-01-36.0	Pompey Center Rd	4114	Quick Mark T	Quick Elaine M	13.05
31460000700000010390000000	Pompey	007.-01-39.0	Amelia Trl	8523	Kittell William	Kittell Brittany M	2.09
31460000700000010400000000	Pompey	007.-01-40.0	Amelia Trl	8515	Nyquist Brett	Nyquist Reena	3.90
31460000700000020010000000	Pompey	007.-02-01.0	Oran Gulf Rd	4040	Central NY Habitat Campus, Inc		48.64
314600007000000200900000000	Pompey	007.-02-09.0	Oran Delphi Rd	3883	Mapstone Joseph G	Mapstone Diana L	5.63
31460000700000020100000000	Pompey	007.-02-10.0	Oran Delphi Rd	3881	The Meadow on Oran, LLC		9.61
31460000700000020110010000	Pompey	007.-02-11.1	Number 2 Rd E	8599	Gallman-White Foundation Inc		4.50
31460000700000020110020000	Pompey	007.-02-11.2	Number 2 Rd E	8607	Ross-Wood Vanessa M		4.50
31460000700000020110030000	Pompey	007.-02-11.3	Number 2 Rd E	8615	Florczyk Michelle	Hartley Will	2.96
31460000700000020110040000	Pompey	007.-02-11.4	Number 2 Rd E	8631	Barber Jerry		2.74
31460000700000020110050000	Pompey	007.-02-11.5	Oran Delphi Rd	3825	Eddy Nelson F	Eddy Renee A	11.84
31460000700000020110060000	Pompey	007.-02-11.6	Oran Delphi Rd	3837	Sacks Jennifer C		5.92
31460000700000020110070000	Pompey	007.-02-11.7	Oran Delphi Rd	3849	Doane James J Sr	Doane Tracey	5.88
31460000700000020120000000	Pompey	007.-02-12.0	Number 2 Rd E	8591	Ghosh Anup	Mousumi Das	1.14
31460000700000020130000000	Pompey	007.-02-13.0	Number 2 Rd E		Ghosh Anup	Mousumi Das	6.62
31460000700000020140010000	Pompey	007.-02-14.1	Number 2 Rd E		Ghosh Anup	Mousumi Das	1.91
31460000700000020140020000	Pompey	007.-02-14.2	Number 2 Rd E	8471	Losecco John F	Losecco Deborah F	4.91

Agricultural District 4 - 2024 Eight-Year Review Final Parcel List (created July 2024)

3146000070000002015000000	Pompey	007.-02-15.0	Number 2 Rd E	8505	Place Kevin P	Place Amy Jude K	0.94
3146000070000002016000000	Pompey	007.-02-16.0	Number 2 Rd E	8465	Koenig Kevin J	Koenig Ellen M	7.79
3146000070000002017000000	Pompey	007.-02-17.0	Number 2 Rd E	8453	Hale David Allen	Brigitte Anita Hale	3.34
3146000070000002018000000	Pompey	007.-02-18.0	Number 2 Rd E	8449	Boice Dennis A	Boice Carol L	3.94
3146000070000002019000000	Pompey	007.-02-19.0	Number 2 Rd E	8445	Merz Alvin F		4.85
3146000070000002020000000	Pompey	007.-02-20.0	Oran Gulf Rd	3800	Aldrich Ryan	Aldrich Erica	3.80
3146000070000002021000000	Pompey	007.-02-21.0	Oran Gulf Rd	3850	Devine Mitchell . J		0.95
3146000070000002022000000	Pompey	007.-02-22.0	Oran Gulf Rd	3860	Wiggins Ford	Henderson Linda	0.92
31460000700000020230010000	Pompey	007.-02-23.1	Oran Gulf Rd	3902	Pastureland Realty, LLC		38.73
31460000700000020230020000	Pompey	007.-02-23.2	Oran Gulf Rd	3898	Gamble Maria C		1.90
31460000700000020230030000	Pompey	007.-02-23.3	Oran Gulf Rd	3898	Bruce Cook Family Trust		1.90
31460000700000020230040000	Pompey	007.-02-23.4	Oran Gulf Rd	3904	Pavone Michael L	Pavone Michelle A	1.88
3146000070000002024000000	Pompey	007.-02-24.0	Oran Gulf Rd	3974	Marilyn P Nortz Revocable	Trust	1.90
3146000070000002025000000	Pompey	007.-02-25.0	Oran Gulf Rd	3976	Ori Joseph N	Wright Angela T	1.82
3146000070000002026000000	Pompey	007.-02-26.0	Oran Gulf Rd	3978	Biviano Paul M	Biviano Marleah I	3.72
3146000070000002027000000	Pompey	007.-02-27.0	Oran Gulf Rd	3984	Flanigen Severin E	Flanigen Mary E	2.68
3146000070000002028000000	Pompey	007.-02-28.0	Oran Gulf Rd	3994	Alamo Mike	Alamo Rana	3.23
31460000700000020290010000	Pompey	007.-02-29.1	Oran Gulf Rd		Central NY Habitat Campus, Inc		44.31
31460000700000020290020000	Pompey	007.-02-29.2	Oran Gulf Rd	4000	Miller Michael	Vanderhoff Holly A	2.77
31460000700000020290030000	Pompey	007.-02-29.3	Oran Gulf Rd	3996	State Of New York	Office Of Mental	2.72
31460000700000020290040000	Pompey	007.-02-29.4	Oran Gulf Rd	4006	Sydorowych Mark J	Sydorowych Renee B	6.62
3146000070000003020000000	Pompey	007.-03-20.0	Oran Delphi Rd		Lewis Joint Revocable Trust		15.84
31460000700000030210010000	Pompey	007.-03-21.1	Oran Delphi Rd		Gronau Maureen B		22.56
3146000070000003029000000	Pompey	007.-03-29.0	Oran Delphi Rd		Gronau Maureen		5.36
3146000070000003033000000	Pompey	007.-03-33.0	Oran Delphi Rd	4090	Frank Rotella& CathyM Rotella	Revocable Trust	27.14
31460000800000010010010000	Pompey	008.-01-01.1	Watervale Rd	4028	Nancy B. Frakes Trust		2.09
31460000800000010010020000	Pompey	008.-01-01.2	Indian Hill Rd	7800	Heaney Forrest	Heaney Mackenzie	3.70
31460000800000010010040000	Pompey	008.-01-01.4	Watervale Rd	4024	Chrysler James W	Chrysler Norma Jean	5.52
31460000800000010010050000	Pompey	008.-01-01.5	Watervale Rd	4018	Curtis Mary		5.62
3146000080000001002000000	Pompey	008.-01-02.0	Indian Hill Rd	7826	McKenney Irrevocable Trust	McKenney Stephen	1.14
31460000800000010030010000	Pompey	008.-01-03.1	Gibbs Rd	4085	O Connor Mark A	O Connor Tricia M	3.32
31460000800000010030020000	Pompey	008.-01-03.2	Indian Hill Rd	7904	Hale Harry S	Hale Sharon M	5.99
31460000800000010030040000	Pompey	008.-01-03.4	Gibbs Rd	4088	Morrow James C		2.99
31460000800000010040000000	Pompey	008.-01-04.0	Indian Hill Rd	7914	Culican Dan	Culican Brittney	1.45
31460000800000010050010000	Pompey	008.-01-05.1	Indian Hill Rd	7966	UCK One, LLC		143.89
31460000800000010050020000	Pompey	008.-01-05.2	Indian Hill Rd	7918	Chaires Carrie C		1.03
31460000800000010060000000	Pompey	008.-01-06.0	Indian Hill Rd	7922	Brooks Sonia		0.69
31460000800000010070000000	Pompey	008.-01-07.0	Indian Hill Rd	7940	Dejohn Frank		1.00
31460000800000010080010000	Pompey	008.-01-08.1	Indian Hill Rd		IFalcone Irrevocable Trust	Falcone Nicole	36.85
31460000800000010080020000	Pompey	008.-01-08.2	Indian Hill Rd	8072	Deveau Gordon D		7.40
31460000800000010090000000	Pompey	008.-01-09.0	Indian Hill Rd	8002	Salvaterra Ewa	Salvaterra Blane J	0.46
31460000800000010100000000	Pompey	008.-01-10.0	Indian Hill Rd	8006	Stano Matthew	Stano Sharon L	0.46
31460000800000010110000000	Pompey	008.-01-11.0	Indian Hill Rd	8036	van der Ven Dorothy	van der Ven Guido	0.82
31460000800000010120010000	Pompey	008.-01-12.1	Pompey Center Rd	4113	Underwood Safe Harbor Trust		4.46
31460000800000010120020000	Pompey	008.-01-12.2	Indian Hill Rd	8144	IFalcone Irrevocable Trust	Falcone James W	23.43
31460000800000010130000000	Pompey	008.-01-13.0	Indian Hill Rd	8194	Calenzo Joseph J	Calenzo ALYSSA	0.86
31460000800000010140010000	Pompey	008.-01-14.1	Indian Hill Rd	8202	Moseson Richard	Moseson Christianne C	5.54
31460000800000010150000000	Pompey	008.-01-15.0	Pompey Center Rd	4111	Freer Living Trust		3.45
31460000800000010170010000	Pompey	008.-01-17.1	Pompey Center Rd	4109	Freer Properties LLC		2.97
31460000800000010180010000	Pompey	008.-01-18.1	Pompey Center Rd		Kellish Jeffrey		47.58
31460000800000010180020000	Pompey	008.-01-18.2	Pompey Center Rd	4107	Olsson Daniel J	Olsson Pamela K	1.87
31460000800000010180030000	Pompey	008.-01-18.3	Pompey Center Rd	3983	Kellish James L	Kellish Patricia D	44.98
31460000800000010190000000	Pompey	008.-01-19.0	Pompey Center Rd	4019	Kellish James	Kellish Patricia	0.93
31460000800000010200000000	Pompey	008.-01-20.0	Pompey Center Rd	3981	Kellish Barbara D Trust		0.90
31460000800000010210000000	Pompey	008.-01-21.0	Pompey Center Rd		Mapstone Peter . L		71.99
31460000800000010220000000	Pompey	008.-01-22.0	Pompey Center Rd	3901	Carver Joseph		0.79
31460000800000010230010000	Pompey	008.-01-23.1	Pompey Center Rd	3857	Double Swan Holdinds LLC		1.63
31460000800000010230020000	Pompey	008.-01-23.2	Pompey Center Rd	3863	Forcione Brittney		0.41
31460000800000010240000000	Pompey	008.-01-24.0	Pompey Center Rd	3837	Yaworski Ryan W	Anderson Sara E	1.93
31460000800000010250000000	Pompey	008.-01-25.0	Number 2 Rd W	8215	Macko Stephen Jr		100.37
31460000800000010260000000	Pompey	008.-01-26.0	Number 2 Rd W	8077	Mapstone Peter L	Mapstone Jeremy P	40.98
31460000800000010270000000	Pompey	008.-01-27.0	Number 2 Rd W	8055	Pickard Patricia A	Pickard Richard W	4.78
31460000800000010280010000	Pompey	008.-01-28.1	Number 2 Rd W	7995	Muller Schwarze Living Trust		136.02
31460000800000010280020000	Pompey	008.-01-28.2	Number 2 Rd W	8019	Lindenmayer Stephen		1.16
31460000800000010290000000	Pompey	008.-01-29.0	Number 2 Rd W	8023	Hotaling Harold	Hotaling Mary	1.41
31460000800000010300000000	Pompey	008.-01-30.0	Number 2 Rd W	7963	Brace Irrevocable Trust C	Brace Barbara C Trustee	5.79
31460000800000010310000000	Pompey	008.-01-31.0	Number 2 Rd W	7882	Herlihy Gregory		26.69
31460000800000010340010000	Pompey	008.-01-34.1	Watervale Rd	3730	Henson Jeffrey M		0.58
31460000800000010340020000	Pompey	008.-01-34.2	Watervale Rd	3728	Natie Gregory I		1.37
31460000800000010350000000	Pompey	008.-01-35.0	Watervale Rd	3742	O'Connor Family Farm Trust	O'Connor Frances R	1.32
31460000800000010360000000	Pompey	008.-01-36.0	Watervale Rd	3742	O'Connor Family Farm Trust	O'Connor Frances R	24.09
31460000800000010370010000	Pompey	008.-01-37.1	Watervale Rd	3790	O'Connor Family Farm Trust	O'Connor Frances R	49.05
31460000800000010390010000	Pompey	008.-01-39.1	Watervale Rd		Carley Farms LLC		28.06
31460000800000010400000000	Pompey	008.-01-40.0	Watervale Rd	3948	Osborne Kenneth	Osborne Theresa	5.42
31460000800000010410000000	Pompey	008.-01-41.0	Watervale Rd		Archaeological Conservancy		63.60

Agricultural District 4 - 2024 Eight-Year Review Final Parcel List (created July 2024)

314600080000001042000000	Pompey	008.-01-42.0	Watervale Rd	4014	Ellis Kenneth J		0.86
314600080000001044000000	Pompey	008.-01-44.0	Watervale Rd		O'Connor Family Farm Trust	O'Connor Frances R	4.60
3146000800000010450010000	Pompey	008.-01-45.1	Number 2 Rd W	7869	Henson Gary. E		1.20
314600090000001001000000	Pompey	009.-01-01.0	Gates Rd		Costello Paul E		128.64
314600090000001002000000	Pompey	009.-01-02.0	Gates Rd		Costello Paul E		73.06
314600090000001003000000	Pompey	009.-01-03.0	Gates Rd	7289	Calderala Colette D		1.66
314600090000001004000000	Pompey	009.-01-04.0	Gates Rd		Lemmon Thomas M	Lemmon Erica L	2.06
3146000900000010050010000	Pompey	009.-01-05.1	Sweet Rd		Gregory and Paige Coir	Irrevocable Trust	19.53
3146000900000010050020000	Pompey	009.-01-05.2	Sweet Rd	3978	Gregory and Paige Coir	Irrevocable Trust	3.13
314600090000002001000000	Pompey	009.-02-01.0	Watervale Rd	4081	Curtis Karl E	Derouchie Linda	1.19
314600090000002002000000	Pompey	009.-02-02.0	Watervale Rd	4029	Skinner William K	Skinner Karen M	19.71
314600090000002003000000	Pompey	009.-02-03.0	Watervale Rd	4019	Ferguson Mark R	Ferguson Cynthia A	14.33
3146000900000020040010000	Pompey	009.-02-04.1	Watervale Rd	4015	Luce Laurie J		6.54
3146000900000020040020000	Pompey	009.-02-04.2	Watervale Rd	3999	McBride Dennis A		3.28
3146000900000020040030000	Pompey	009.-02-04.3	Watervale Rd	3987	Mekker Frank M Jr	Mekker Rosa M	3.27
3146000900000020040040000	Pompey	009.-02-04.4	Watervale Rd	3975	Henson Gary E	Henson Michele	2.07
3146000900000020040050000	Pompey	009.-02-04.5	Watervale Rd	3979	Mollica James		2.09
3146000900000020040060000	Pompey	009.-02-04.6	Watervale Rd	3961	Clark Family Trust	Clark Colby W Trustee	2.12
3146000900000020040070000	Pompey	009.-02-04.7	Gates Rd	7779	Blair Philip	Blair Amanda	3.06
3146000900000020040080000	Pompey	009.-02-04.8	Gates Rd	7763	Hickey Nathan	Hickey Perrin	2.64
3146000900000020040090000	Pompey	009.-02-04.9	Gates Rd		Watervale and Gates LLC		2.85
3146000900000020050000000	Pompey	009.-02-05.0	Gates Rd	7737	Reyna Derek T	Donohue Susan	1.20
3146000900000020060000000	Pompey	009.-02-06.0	Watervale Rd		W Stewart Stephens Trust	Stephen Richard J	47.48
3146000900000020070000000	Pompey	009.-02-07.0	Gates Rd	7691	Southard Kendall . G	Southard Martha . H	1.22
3146000900000020080020000	Pompey	009.-02-08.2	Gates Rd	7635	Whitefield Farm LLC		46.60
3146000900000020160000000	Pompey	009.-02-16.0	Watervale Rd	3963	Watervale and Gates LLC		3.60
3146000900000030010010000	Pompey	009.-03-01.1	Gates Rd		Schalk John P		12.90
3146000900000030010020000	Pompey	009.-03-01.2	Gates Rd	7636	Wilson Courtney D	Wilson Lindsay W	17.38
3146000900000030010030000	Pompey	009.-03-01.3	Gates Rd	7692	Austin Eric C	Austin Joanne E	12.64
3146000900000030010050000	Pompey	009.-03-01.5	Gates Rd		Porter William W	Porter Limited Family Partnersh	5.04
3146000900000030020000000	Pompey	009.-03-02.0	Gates Rd	7676	Austin Properties Group LLC08		1.24
3146000900000030030000000	Pompey	009.-03-03.0	Watervale Rd	3921	W Stewart Stephens Trust	Stephens Richard J	46.27
3146000900000030040000000	Pompey	009.-03-04.0	Watervale Rd		Affleck Deirdre C	Affleck Michael F	5.75
3146000900000030050000000	Pompey	009.-03-05.0	Watervale Rd	3855	Affleck Deirdre C	Affleck Michael F	0.50
3146000900000030060000000	Pompey	009.-03-06.0	Watervale Rd	3849	Wolf Thomas M	Wolf Julie Ann	0.54
3146000900000030070010000	Pompey	009.-03-07.1	Watervale Rd		Ceravolo Peter		1.20
3146000900000030070020000	Pompey	009.-03-07.2	Watervale Rd		Ceravolo Peter		127.88
3146000900000030070030000	Pompey	009.-03-07.3	Watervale Rd	3809	Ceravolo Construction LLC		86.28
3146000900000030080000000	Pompey	009.-03-08.0	Watervale Rd	3789	Meyer Michael E	Meyer Melissa M	1.53
3146000900000030090000000	Pompey	009.-03-09.0	Watervale Rd	3757	Vincent James R		1.24
3146000900000030100000000	Pompey	009.-03-10.0	Watervale Rd	3745	Diriwachter Carl	Diriwachter Irene	0.41
3146000900000030110000000	Pompey	009.-03-11.0	Watervale Rd	3741	Herlihy Linda		0.44
3146000900000030120000000	Pompey	009.-03-12.0	Watervale Rd	3741	Herlihy Linda		0.74
3146000900000030130000000	Pompey	009.-03-13.0	Brown Gulf Rd	7837	Spath William		4.46
3146000900000030140000000	Pompey	009.-03-14.0	Brown Gulf Rd	7831	Herlihy Gregory		0.74
3146000900000030150000000	Pompey	009.-03-15.0	Brown Gulf Rd	7823	Herlihy Gregory P		0.43
3146000900000030160000000	Pompey	009.-03-16.0	Brown Gulf Rd	7811	Kogan Pavel P	Kogan Elizabeth	0.62
3146000900000030170000000	Pompey	009.-03-17.0	Brown Gulf Rd	7805	Henson Bernadine A Life Use	Henson Jeffrey M	1.26
3146000900000030180000000	Pompey	009.-03-18.0	Brown Gulf Rd		Ceravolo Peter		43.11
3146000900000030190000000	Pompey	009.-03-19.0	Brown Gulf Rd	7765	Masello Terra	May Todd	0.94
3146000900000030200000000	Pompey	009.-03-20.0	Brown Gulf Rd		Sykora Charles A	Sykora Barbara	2.29
3146000900000030210000000	Pompey	009.-03-21.0	Brown Gulf Rd	7645	Sykora Barbara		4.66
3146000900000030220000000	Pompey	009.-03-22.0	Brown Gulf Rd	7629	Barnaba-Hohm Lori A		0.49
3146000900000030230000000	Pompey	009.-03-23.0	Brown Gulf Rd	7599	Hantsch Emily D	Lawless Dylan J	3.88
3146000900000030240000000	Pompey	009.-03-24.0	Henneberry Rd		Dimon Daniel L	Dimon Melissa A	2.48
3146000900000030250010000	Pompey	009.-03-25.1	Henneberry Rd	3702	Dimon Daniel L	Dimon Melissa A	1.52
3146000900000030260000000	Pompey	009.-03-26.0	Henneberry Rd	3724	Failey Gregory T	Failey Patricia L	0.82
3146000900000030270000000	Pompey	009.-03-27.0	Henneberry Rd	3754	Weiner Leonard B	Kelly Kathryn	5.54
3146000900000030280010000	Pompey	009.-03-28.1	Henneberry Rd	3766	Green Acres Performance	horses, LLC	7.72
3146000900000030280020000	Pompey	009.-03-28.2	Henneberry Rd		Green Acres Performance	horses, LLC	2.79
3146000900000030290000000	Pompey	009.-03-29.0	Henneberry Rd	3794	Edsall John L	Edsall Jennifer L	4.08
3146000900000030300010000	Pompey	009.-03-30.1	Henneberry Rd		Vito John	Vito Donna	31.31
3146000900000030300030000	Pompey	009.-03-30.3	Henneberry Rd	3848	Harrington Mark	Harrington Karen	28.00
3146000900000030300060000	Pompey	009.-03-30.6	Henneberry Rd	3830	Musak Robert		8.12
3146000900000030300070000	Pompey	009.-03-30.7	Henneberry Rd	3882	Smith Charles	Smith Wendy B	6.86
3146000900000030300080000	Pompey	009.-03-30.8	Henneberry Rd	3870	Eisenhut Dean		3.07
3146000900000030300090000	Pompey	009.-03-30.9	Henneberry Rd	3814	Vito John	Vito Donna	3.09
3146000900000030310000000	Pompey	009.-03-31.0	Henneberry Rd	3880	Tyler David B Jr	Tyler Carrie R	6.06
3146000900000040020010000	Pompey	009.-04-02.1	Gates Rd	7334	Peter & Katina Baikos	Irrevocable Trust	6.29
3146000900000040020020000	Pompey	009.-04-02.2	Gates Rd	7346	Dimitrios&Eleftheria Kleniatis	Irrevocable Trust Life Use	16.33
3146000900000040030000000	Pompey	009.-04-03.0	Gates Rd	7386	Peter & Katina Baikos	Irrevocable Trust	11.23
3146000900000040040000000	Pompey	009.-04-04.0	Gates Rd	7404	Fietta Peter M		79.50
3146000900000040050000000	Pompey	009.-04-05.0	Gates Rd	7410	Peter & Katina Baikos	Irrevocable Trust	3.72
3146000900000040060000000	Pompey	009.-04-06.0	Gates Rd	7416	Groves William R	Groves Frances S	8.01
3146000900000040070000000	Pompey	009.-04-07.0	Gates Rd	7428	LaBrie Adam	LaBrie Krista	2.78

Agricultural District 4 - 2024 Eight-Year Review Final Parcel List (created July 2024)

314600090000004008000000	Pompey	009.-04-08.0	Gates Rd	7450	Dungey Karen		34.24
314600090000004009000000	Pompey	009.-04-09.0	Gates Rd	7488	Bruno Karen Ann		3.38
314600090000004010000000	Pompey	009.-04-10.0	Gates Rd		Herlihy Gregory P		1.50
314600090000004011000000	Pompey	009.-04-11.0	Gates Rd		Herlihy Gregory P		88.10
314600090000004012000000	Pompey	009.-04-12.0	Henneberry Rd	3887	Mimi K Cardenas Rev. Trust	Hart Mimi K	4.59
314600090000004013000000	Pompey	009.-04-13.0	Henneberry Rd	3839	Yould Hibbert		0.63
314600090000004014000000	Pompey	009.-04-14.0	Henneberry Rd	3781	Coons Shawn D		0.89
314600090000004015000000	Pompey	009.-04-15.0	Henneberry Rd	3773	Pauline M Fallico Living Trust		2.82
314600090000004016001000	Pompey	009.-04-16.1	Burke Rd		Henson Living trust	Henson Claudette J	106.12
314600090000004016002000	Pompey	009.-04-16.2	Henneberry Rd	3761	Brandt Michael	Proyect Moriah	8.28
314600090000004016003000	Pompey	009.-04-16.3	Burke Rd	7435	Sniffen Debra A		3.97
314600090000004016004000	Pompey	009.-04-16.4	Henneberry Rd	3733	Coombs Graham	Coombs Kelly	4.78
314600090000004016005000	Pompey	009.-04-16.5	Henneberry Rd	3717	Ireland Braydon	Ireland Jaclyn	4.78
314600090000004016006000	Pompey	009.-04-16.6	Henneberry Rd		Ambrose Joan		5.60
314600090000004016007000	Pompey	009.-04-16.7	Burke Rd		Living Trust Theodore W Carley Jr		4.33
314600090000004017000000	Pompey	009.-04-17.0	Burke Rd	7427	Miller Sharon A	Steinbach Priscilla C	4.91
314600090000004018000000	Pompey	009.-04-18.0	Burke Rd	7405	Bedworth Stephen	Bedworth John	4.85
314600090000004019000000	Pompey	009.-04-19.0	Burke Rd	7403	Riemenschneider Glenn E	Riemenschneider Amy E	4.89
314600090000004020001000	Pompey	009.-04-20.1	Sweet Rd	3634	Minye John C	Minye Jill	3.86
314600090000004020002000	Pompey	009.-04-20.2	Burke Rd	7353	Madhavan Nisha		4.16
314600090000004020003000	Pompey	009.-04-20.3	Burke Rd	7359	Gage Stephen P	Gage Lynda J	4.20
314600090000004020005000	Pompey	009.-04-20.5	Burke Rd	7367	Rapp Robert B III	Rapp Heather N	4.07
314600090000004020006000	Pompey	009.-04-20.6	Sweet Rd	3654	Preston Jonathan L	Norman Christopher J	3.74
314600090000004020007000	Pompey	009.-04-20.7	Burke Rd	7345	Trobert Mark W	Trobert Virginia M	4.00
314600090000004021001000	Pompey	009.-04-21.1	Sweet Rd	3688	Sakonju Ai	Sakonju Shigeru	9.85
314600090000004021002000	Pompey	009.-04-21.2	Sweet Rd	3724	Kanzler John P	Kanzler Pamela A	9.21
314600090000004021003000	Pompey	009.-04-21.3	Sweet Rd	3710	Yaw David		10.21
314600090000004022001000	Pompey	009.-04-22.1	Sweet Rd		Rochelle K Hamel Living Trust	Hamel Rochelle K	19.90
314600090000004022003000	Pompey	009.-04-22.3	Sweet Rd	3820	Gudlin Gary M	Gudlin Maria A	16.48
314600090000004022005000	Pompey	009.-04-22.5	Sweet Rd	3804	Shapess Seth A		12.76
314600100000001001001000	Pompey	010.-01-01.1	Route 91	3915	Fuller Ivan J Jr	Fuller Margaret I	5.85
314600100000001002001000	Pompey	010.-01-02.1	Route 91	3887	Lachance Marcel M	Lachance Diane M	3.75
314600100000001002002000	Pompey	010.-01-02.2	Route 91		Fuller Margaret I	LaChance Diane M	44.71
314600100000001003001000	Pompey	010.-01-03.1	Route 91	3877	Marsh Carole S	Flanders Carole Ann	41.14
314600100000001005000000	Pompey	010.-01-05.0	Route 91	3808	Vedder Dale A	Vedder Karen N	0.29
314600100000001006001000	Pompey	010.-01-06.1	Ransom Rd		Walker Catherine D		2.00
314600100000001007000000	Pompey	010.-01-07.0	Ransom Rd	3767	Stroh Lawrence		1.32
314600100000001008001000	Pompey	010.-01-08.1	Route 91	3725	Hoefler Joseph S JR		13.80
314600100000001009000000	Pompey	010.-01-09.0	Ransom Rd	3743	Naylor Scott	Naylor Marshall	48.33
314600100000001010000000	Pompey	010.-01-10.0	Ransom Rd	3785	Fairbanks Kimberly D	Fairbanks Kristofor D	37.12
314600100000002001000000	Pompey	010.-02-01.0	Coleman Hill Rd	3813	Bakal Leo		0.34
314600100000002002000000	Pompey	010.-02-02.0	Route 91	3808	Vedder Dale A	Vedder Karen N	1.37
314600100000002003000000	Pompey	010.-02-03.0	Coleman Hill Rd	3773	Rahn Jill	Rahn Steven	1.62
314600100000002004000000	Pompey	010.-02-04.0	Coleman Hill Rd	3763	Show Not Tell Two, LLC		1.43
314600100000002005001000	Pompey	010.-02-05.1	Coleman Hill Rd	3757	Dailey Daniel	Dailey Katrina L	1.66
314600100000002006001000	Pompey	010.-02-06.1	Route 91	3740	Hoefler Joseph S Jr		2.77
314600100000002006002000	Pompey	010.-02-06.2	Coleman Hill Rd	3727	ANS Revocable Trust		1.02
314600100000002006003000	Pompey	010.-02-06.3	Coleman Hill Rd	3741	Roueche Scott A		0.94
314600100000002007000000	Pompey	010.-02-07.0	Coleman Hill Rd	3717	Current Scott A	Current Crystal N	1.33
314600100000002008000000	Pompey	010.-02-08.0	Coleman Hill Rd	3699	LaVancher Shane	LaVancher Sherry	1.58
314600100000002009000000	Pompey	010.-02-09.0	Coleman Hill Rd	3679	Temple Robert S	Temple Marisa V	2.72
314600100000002010000000	Pompey	010.-02-10.0	Coleman Hill Rd	3669	Magallanez Marco . A	Sosna Anna . N	0.61
314600100000002011001000	Pompey	010.-02-11.1	Route 91		Charette Robert J	Charette Nina	1.70
314600100000002011002000	Pompey	010.-02-11.2	Coleman Hill Rd	3639	Warren Gale G	Warren Stephen A	4.97
314600100000002011003000	Pompey	010.-02-11.3	Coleman Hill Rd	3641	Frateschi Michael S	Frateschi Kimberly A	1.83
314600100000002011004000	Pompey	010.-02-11.4	Coleman Hill Rd	3661	Bakal Leonid		3.43
314600100000002012000000	Pompey	010.-02-12.0	Coleman Hill Rd		Holt Carol J		0.49
314600100000002013000000	Pompey	010.-02-13.0	Route 91	3658	Holt Carol J		1.74
314600100000002014000000	Pompey	010.-02-14.0	Route 91	3684	Charette Nina O	Charette Robert J	0.64
314600100000002015000000	Pompey	010.-02-15.0	Route 91	3692	Charette David	Charette Jennifer K	1.30
314600100000002016000000	Pompey	010.-02-16.0	Route 91	3700	Louzek Hope Lu F	Louzek Kathleen E	0.69
314600100000002017000000	Pompey	010.-02-17.0	Route 91	3710	Burt Thomas Alan	Elaine Marie	1.14
314600100000002018000000	Pompey	010.-02-18.0	Route 91	3730	Masters Michael T	Masters Rebecca S	1.20
314600100000002020000000	Pompey	010.-02-20.0	Route 91	3720	Becken Richard C		1.10
314600100000003009000000	Pompey	010.-03-09.0	Frank Long Rd	6938	Heffernan Ronald L		12.47
314600100000003010000000	Pompey	010.-03-10.0	Frank Long Rd	7000	Dimon Acres, LLC		89.85
314600100000003011001000	Pompey	010.-03-11.1	Frank Long Rd	7070	Kenney Karen		46.94
314600100000003011002000	Pompey	010.-03-11.2	Frank Long Rd	7120	Satter Mimi` A	Mundy Terry A	66.59
314600100000003012000000	Pompey	010.-03-12.0	Frank Long Rd	7100	Regan Craig	Regan Kathleen	3.76
314600100000003013000000	Pompey	010.-03-13.0	Frank Long Rd	7144	Candee Samuel		0.92
314600100000003014001000	Pompey	010.-03-14.1	Frank Long Rd	7160	Garofalo Catherine M		31.85
314600100000003014002000	Pompey	010.-03-14.2	Frank Long Rd	7170	Agrasto Andrew J	Agrasto Gerianne	2.85
314600100000003014003000	Pompey	010.-03-14.3	Frank Long Rd	7172	Agrasto Edward N		2.44
314600100000003015001000	Pompey	010.-03-15.1	Sweet Rd	3805	Rochelle K. Hamel Living Trust	Hamel Rochelle K	28.65
314600100000003015002000	Pompey	010.-03-15.2	Sweet Rd	3899	Corrigan Teresa	Corrigan John	11.30

Agricultural District 4 - 2024 Eight-Year Review Final Parcel List (created July 2024)

3146000100000030150030000	Pompey	010.-03-15.3	Frank Long Rd	7178	Wertenbaker Amy R	Wertenbaker William B	3.14
3146000100000030150050000	Pompey	010.-03-15.5	Sweet Rd	3885	Holstein William S		16.13
3146000100000030160000000	Pompey	010.-03-16.0	Frank Long Rd	7182	Crudele Frank D	Strobel Susan L	0.62
3146000100000030170010000	Pompey	010.-03-17.1	Sweet Rd	3843	Milman David A		29.91
3146000100000030180000000	Pompey	010.-03-18.0	Sevier Rd	7255	Keegan & Furdock Revocable T	Keegan Darren D	78.30
3146000100000030190010000	Pompey	010.-03-19.1	Sweet Rd	3731	Gamble Ronald A	Gamble Marlene R	0.50
3146000100000030190020000	Pompey	010.-03-19.2	Sweet Rd	3731	Grecco Lisa		1.56
3146000100000030200000000	Pompey	010.-03-20.0	Sweet Rd	3713	Gamble Ronald A	Gamble Marlene	8.95
3146000100000030210000000	Pompey	010.-03-21.0	Sweet Rd	3691	Osiris Villa, LLC		2.89
3146000100000030220000000	Pompey	010.-03-22.0	Sweet Rd	3681	Para Stephen G	Para Donna A	2.70
3146000100000030230010000	Pompey	010.-03-23.1	Sweet Rd		Para Stephen G	Para Donna A	2.19
3146000100000030230020000	Pompey	010.-03-23.2	Sweet Rd	3667	Bailey-Maher Barbara K		2.19
3146000100000030240000000	Pompey	010.-03-24.0	Sweet Rd	3653	Timmons Christopher		5.08
3146000100000030250000000	Pompey	010.-03-25.0	Sweet Rd	3637	Lisa T Christian Life Use	Irrevocable Trust	4.01
3146000100000030260000000	Pompey	010.-03-26.0	Sweet Rd		Keegan & Furdock Revocable T	Keegan Darren D	22.15
3146000100000030270000000	Pompey	010.-03-27.0	Sevier Rd	7255	Keegan & Furdock Revocable T	Keegan Darren D	7.90
3146000100000030280000000	Pompey	010.-03-28.0	Sevier Rd	7191	Murphy Jena	Murphy James	9.70
3146000100000030310000000	Pompey	010.-03-31.0	Sevier Rd	7249	Pinnacle Towers Inc		0.30
3146000100000030320000000	Pompey	010.-03-32.0	Sevier Rd	7245	Crown Atlantic Company	Llc	0.74
3146000100000030330000000	Pompey	010.-03-33.0	Sevier Rd	7225	Cumulus Media Tower Co LLC		1.09
3146000100000030340000000	Pompey	010.-03-34.0	Sevier Rd	7197	Cranesville Block Co Inc		1.05
3146000100000030350000000	Pompey	010.-03-35.0	Sevier Rd		Linger Trust	Nappi Carol A Trustee	1.96
3146000100000030360000000	Pompey	010.-03-36.0	Sevier Rd	7165	Reals Family Trust	Reals Howard L Jr.	16.05
3146000100000030370010000	Pompey	010.-03-37.1	Sevier Rd	7115	Clifford Jaly n	Clifford Ryan . M	32.08
3146000100000030370020000	Pompey	010.-03-37.2	Sevier Rd		Apgar Lawrence C Jr	Sharon Ann	15.22
3146000100000030370030000	Pompey	010.-03-37.3	Sevier Rd	7047	Adams William M	Adams Mary K	9.76
3146000100000030370040000	Pompey	010.-03-37.4	Sevier Rd		Schmidt-Kyanka Anita L		9.93
3146000100000030370050000	Pompey	010.-03-37.5	Sevier Rd	6935	Schmidt-Kyanka Anita L		89.45
3146000100000030380010000	Pompey	010.-03-38.1	Coleman Hill Rd	3716	Kyanka George	Schmidt-Kyanka Anita	57.23
3146000100000030380020000	Pompey	010.-03-38.2	Coleman Hill Rd	3724	Stone Edward P	Stone Tami L	1.79
3146000100000030390000000	Pompey	010.-03-39.0	Coleman Hill Rd	3736	Heaney Dylan M	Heaney Eva L	1.53
3146000100000030400000000	Pompey	010.-03-40.0	Coleman Hill Rd		Taylor Edward		3.26
3146000100000030410000000	Pompey	010.-03-41.0	Coleman Hill Rd	3766	Colson Richard	Colson Maureen	4.64
3146000100000030420000000	Pompey	010.-03-42.0	Coleman Hill Rd	3776	Crawford Jacob W		2.58
3146000100000030430010000	Pompey	010.-03-43.1	Coleman Hill Rd		Crawford Jacob W		9.13
3146000100000030430020000	Pompey	010.-03-43.2	Coleman Hill Rd	3828	Calderon Misael		10.02
3146000100000030440000000	Pompey	010.-03-44.0	Old Coleman HI	3848	Roosa Dean R	Roosa Mary J	9.35
3146000100000030480010000	Pompey	010.-03-48.1	Sevier Rd		Intermedia Communications, Inc		2.00
3146000100000030500000000	Pompey	010.-03-50.0	Sweet Rd		Grecco Wayne		0.08
31460001100000010010000000	Pompey	011.-01-01.0	Ransom Rd		Sustare John	Karen Kerney	30.43
31460001100000010020000000	Pompey	011.-01-02.0	Palladino Rd	6735	Travers Jon A		0.50
31460001100000010030010000	Pompey	011.-01-03.1	Ransom Rd	3611	Travers Jon A		27.44
31460001100000010030020000	Pompey	011.-01-03.2	Ransom Rd	3543	Donzo Monamin A		1.28
31460001100000010040010000	Pompey	011.-01-04.1	Ransom Rd	3527	Schmidt Lindsay A	Schmidt Michael J	11.32
31460001100000010040030000	Pompey	011.-01-04.3	Ransom Rd	3463	Fox Todd W	Jill Fox	3.98
31460001100000010040040000	Pompey	011.-01-04.4	Ransom Rd	3501	Vadala Anthony P	Vadala Heather J	14.50
31460001100000010040050000	Pompey	011.-01-04.5	Ransom Rd	3509	Vadala Anthony P	Vadala Heather J	1.97
31460001100000010050000000	Pompey	011.-01-05.0	Ransom Rd	3479	Mason Robert . S		1.17
31460001100000010060000000	Pompey	011.-01-06.0	Ransom Rd	3435	Lindabury Peter G	Lindabury Vicki A	14.74
31460001100000010070000000	Pompey	011.-01-07.0	Ransom Rd	3333	Leone Richard T	Leone Patricia R	45.61
31460001100000010080000000	Pompey	011.-01-08.0	Ransom Rd	3289	Mcauliffe Kevin R	Mcauliffe Suzanne H	24.56
31460001100000020010000000	Pompey	011.-02-01.0	Ransom Rd	3692	Belge Ronald W		1.09
31460001100000020020010000	Pompey	011.-02-02.1	Ransom Rd	3684	Sustare John	Karen Kerney	48.40
31460001100000020030000000	Pompey	011.-02-03.0	Ransom Rd	3714	Halco Shamus Colby		0.40
31460001100000020040010000	Pompey	011.-02-04.1	Route 91	3661	Beltray Holdings LLC		81.73
31460001100000020040020000	Pompey	011.-02-04.2	Route 91	3677	Gallup James M		8.23
31460001100000020050010000	Pompey	011.-02-05.1	Route 91	3533	Lenehan John M	Lenehan Janelle	2.00
31460001100000020050020000	Pompey	011.-02-05.2	Route 91	3535	Acker Kurt S	Acker Melissa A	2.76
31460001100000020060000000	Pompey	011.-02-06.0	Route 91	3499	Wilcox Living Trust		28.63
31460001100000020070010000	Pompey	011.-02-07.1	Route 91	3433	Mc Andrew Michael M	Mc Andrew Denise L	54.24
31460001100000020070020000	Pompey	011.-02-07.2	Route 91	3469	Dougherty William Rogers, Jr.	Dougherty Cindy Lee	2.92
31460001100000020080000000	Pompey	011.-02-08.0	Route 91	3445	Webster Lisa M		0.75
31460001100000020090000000	Pompey	011.-02-09.0	Route 91	3429	Eallonardo Mark J		3.30
31460001100000020100000000	Pompey	011.-02-10.0	Route 91	3413	Van Sanford Peter J		1.00
31460001100000020110000000	Pompey	011.-02-11.0	Route 91	3403	Scanlon John		5.35
31460001100000020120000000	Pompey	011.-02-12.0	Route 91	3369	McAndrew Michael		7.77
31460001100000020130010000	Pompey	011.-02-13.1	Route 91	3343	Leone Brent	Russo Ashley	147.42
31460001100000020130020000	Pompey	011.-02-13.2	Route 91		Leone Brent	Russo Ashley	1.90
31460001100000020140000000	Pompey	011.-02-14.0	Route 91	3329	Schuessler Cynthia A	Denucci Magella	0.32
31460001100000020150000000	Pompey	011.-02-15.0	Route 91	3331	Steinke Carl		0.55
31460001100000020160000000	Pompey	011.-02-16.0	Bush Rd	3251	Cashman Robert M	Cashman Gail K	70.90
31460001100000020170000000	Pompey	011.-02-17.0	Ransom Rd	3246	Wellner Marcel H	Wellner Magdeleine M	41.26
31460001100000020180010000	Pompey	011.-02-18.1	Ransom Rd	3318	Marzinsky Eric F		3.74
31460001100000020180040000	Pompey	011.-02-18.4	Ransom Rd	3360	Edward & Nickie Leone Irrv Tru	Leone Daniel P Trustee	3.32
31460001100000020180070000	Pompey	011.-02-18.7	Ransom Rd	3424	Marzullo Vincent	Marzullo Theresa	5.17

Agricultural District 4 - 2024 Eight-Year Review Final Parcel List (created July 2024)

31460001100000020190000000	Pompey	011.-02-19.0	Ransom Rd	3456	Wells William K		16.21
31460001100000020200010000	Pompey	011.-02-20.1	Ransom Rd	3496	Mason Gary E	Mason Tina L	21.46
31460001100000020210010000	Pompey	011.-02-21.1	Ransom Rd	3510	Mason Robert. W	Mason Catherine M	20.95
31460001100000020220000000	Pompey	011.-02-22.0	Ransom Rd	3526	Bagozzi Michael E	Tarbox Thomas A	1.09
31460001100000020230010000	Pompey	011.-02-23.1	Ransom Rd	3538	Myers Charles R	Myers Freida Ann	1.58
31460001100000020250000000	Pompey	011.-02-25.0	Ransom Rd		Sustare John	Kerney Karen	32.92
31460001100000020260000000	Pompey	011.-02-26.0	Ransom Rd	3592	Belge Virginia	Belge Jacob Jr	1.71
31460001100000020270000000	Pompey	011.-02-27.0	Ransom Rd	3602	Emerson Sean Patrick	Emerson Caitlyn Ann	0.42
31460001100000020280000000	Pompey	011.-02-28.0	Ransom Rd	3618	Steere James	Steere Madilyn	1.03
31460001100000020290010000	Pompey	011.-02-29.1	Ransom Rd	3636	Bonanni Larry	Bonanni Edria	2.03
31460001200000010010020000	Pompey	012.-01-01.2	Sevier Rd	7154	Gorman Stanley P	Stewart-Gorman Linda I	13.15
31460001200000010020000000	Pompey	012.-01-02.0	Sevier Rd	7228	Nexstar BroadcastingGroup Inc.		100.45
31460001200000010030010000	Pompey	012.-01-03.1	Sweet Rd		Osuchowski William		95.81
31460001200000010030020000	Pompey	012.-01-03.2	Sweet Rd	3457	Stacer Shawn M		3.02
31460001200000010040010000	Pompey	012.-01-04.1	Sweet Rd	3405	Baum Mary		13.41
31460001200000010040020000	Pompey	012.-01-04.2	Sweet Rd		Deangelo George W	Deangelo Carolyn	3.49
31460001200000010040030000	Pompey	012.-01-04.3	Sweet Rd	3341	Britschge Charles	Britschge Lori L	2.00
31460001200000010040040000	Pompey	012.-01-04.4	Sweet Rd		Baum Mary		13.49
31460001200000010060000000	Pompey	012.-01-06.0	Sweet Rd	3327	De Angelo George W	De Angelo Carolyn J	1.58
31460001200000010070000000	Pompey	012.-01-07.0	Sweet Rd	3311	Mokry Douglas D	Mokry Lynette A	2.10
31460001200000010080010000	Pompey	012.-01-08.1	Sweet Rd	3299	Kowalczyk Living Trust		7.12
31460001200000010090000000	Pompey	012.-01-09.0	Pratts Falls Rd	7271	Burton Jeremy		10.78
31460001200000010100010000	Pompey	012.-01-10.1	Pratts Falls Rd	7173	Shurtleff Stephen		87.75
31460001200000010110010000	Pompey	012.-01-11.1	Pratts Falls Rd		Shurtleff Stephen		48.36
31460001200000010120000000	Pompey	012.-01-12.0	Route 91	3266	Smith James Glen		0.14
31460001200000010130010000	Pompey	012.-01-13.1	Route 91	3356	Osuchowski William A		29.69
31460001200000010130020000	Pompey	012.-01-13.2	Route 91		Osuchowski William A		12.21
31460001200000010140000000	Pompey	012.-01-14.0	Route 91	3370	Phelps Howard	Phelps Sharon A	0.60
31460001200000010150000000	Pompey	012.-01-15.0	Route 91	3390	Osuchowski William A		116.45
31460001200000010160000000	Pompey	012.-01-16.0	Route 91	3470	Gorman Linda Iona S		0.87
31460001200000010170000000	Pompey	012.-01-17.0	Route 91	3494	Stewart Ralph A	Stewart Marilyn G	2.27
31460001200000010180000000	Pompey	012.-01-18.0	Route 91	3532	Stewart Ralph A	Stewart Marilyn G	87.32
31460001200000010190010000	Pompey	012.-01-19.1	Coleman Hill Rd	3570	Belge James C	Belge Sherri E	2.05
31460001200000010190020000	Pompey	012.-01-19.2	Coleman Hill Rd	3630	Chrysler Donald G Jr	Chrysler Linda L	3.00
31460001200000010190030000	Pompey	012.-01-19.3	Route 91		Madonna Anthony	Madonna Elizabeth	1.01
31460001200000010190040000	Pompey	012.-01-19.4	Coleman Hill Rd	3564	Madonna Anthony	Madonna Elizabeth	16.67
31460001200000010200000000	Pompey	012.-01-20.0	Coleman Hill Rd	3594	Belge James C	Belge Sherri E	1.75
31460001200000010210000000	Pompey	012.-01-21.0	Coleman Hill Rd	3606	Belge James C Jr		1.99
31460001200000010220000000	Pompey	012.-01-22.0	Coleman Hill Rd	3595	Healy Lawrence C		0.88
31460001200000010230010000	Pompey	012.-01-23.1	Coleman Hill Rd	3629	Zalewski Michele M	Zalewski Merton J	2.12
31460001200000010230020000	Pompey	012.-01-23.2	Coleman Hill Rd	3615	Paparone Philip	Rodriguez Yajaira	1.21
31460001200000010240010000	Pompey	012.-01-24.1	Route 91	3606	Morgan Robbie		0.77
31460001200000010240020000	Pompey	012.-01-24.2	Route 91	3604	DeLuca Linda	Ciciarelli Christine A	1.15
31460001200000010250000000	Pompey	012.-01-25.0	Route 91		Okun Robert F		0.18
31460001200000010260000000	Pompey	012.-01-26.0	Route 91		Stewart Ralph A	Stewart Marilyn G	52.87
31460001200000010270010000	Pompey	012.-01-27.1	Sevier Rd	6934	Schmidt-Kyanka Anita L		5.58
31460001200000010270020000	Pompey	012.-01-27.2	Sevier Rd		Schmidt-Kyanka Anita L		6.53
31460001200000010270030000	Pompey	012.-01-27.3	Sevier Rd		Schmidt-Kyanka Anita L		5.90
31460001200000010270040000	Pompey	012.-01-27.4	Sevier Rd		Schmidt-Kyanka Anita L		4.90
31460001200000020010010000	Pompey	012.-02-01.1	Burke Rd		Three Meadows Ltd		34.35
31460001200000020010020000	Pompey	012.-02-01.2	Sweet Rd	3606	Langenberg John N	Leonore Fruehan	2.54
31460001200000020010030000	Pompey	012.-02-01.3	Burke Rd	7390	Meikleham Douglas G		15.02
31460001200000020020000000	Pompey	012.-02-02.0	Burke Rd	7398	Crawford Jason W	Crawford Robin	0.98
31460001200000020030000000	Pompey	012.-02-03.0	Burke Rd	7498	Mabie Donald E		5.36
31460001200000020040000000	Pompey	012.-02-04.0	Burke Rd	7501	Carley Theodore		4.84
31460001200000020050010000	Pompey	012.-02-05.1	Burke Rd		Carley Farms LLC		7.63
31460001200000020050020000	Pompey	012.-02-05.2	Burke Rd	7560	Living Trust Theodore W Carley Jr		4.58
31460001200000020050030000	Pompey	012.-02-05.3	Burke Rd		Carley Farms LLC		0.63
31460001200000020060000000	Pompey	012.-02-06.0	Henneberry Rd	3551	Three Meadows Ltd		108.24
31460001200000020070010000	Pompey	012.-02-07.1	Henneberry Rd	3535	Ali Vaughn D	Ali Lucien	10.26
31460001200000020070020000	Pompey	012.-02-07.2	Henneberry Rd	3513	Oehmigen Ronald J	Oehmigen Cindy L	7.02
31460001200000020070030000	Pompey	012.-02-07.3	Henneberry Rd	3501	Lampreda Joseph P	Lampreda Deborah A	9.01
31460001200000020070040000	Pompey	012.-02-07.4	Henneberry Rd	3477	Geurtsen Aart	Geurtsen Lottie09212011 1	8.13
31460001200000020070050000	Pompey	012.-02-07.5	Off Henneberry Rd		Geurtsen Aart	Geurtsen Lottie	12.21
31460001200000020080000000	Pompey	012.-02-08.0	Henneberry Rd	3457	Carey Robert J	Carolyn Coveney	5.63
31460001200000020090000000	Pompey	012.-02-09.0	Henneberry Rd		Carey Robert J	Carolyn Coveney	15.96
31460001200000020100010000	Pompey	012.-02-10.1	Henneberry Rd	3413	Margino Richard M		23.71
31460001200000020100020000	Pompey	012.-02-10.2	Henneberry Rd	3411	Lemieux Kyle L	O'Connor Maura K 235000	0.79
31460001200000020110010000	Pompey	012.-02-11.1	Henneberry Rd	3335	Dayton Bruce W	Dayton Rebecca S	7.07
31460001200000020110020000	Pompey	012.-02-11.2	Henneberry Rd	3333	King Kevin A	King Sarah E	5.85
31460001200000020120000000	Pompey	012.-02-12.0	Henneberry Rd	3287	Person Matthew T		9.83
31460001200000020130010000	Pompey	012.-02-13.1	Sweet Rd	3348	Clapp AP Trust		0.99
31460001200000020130020000	Pompey	012.-02-13.2	Pratts Falls Rd	7431	Closser Living Trust	Closser Kevin M Trustee	1.59
31460001200000020140000000	Pompey	012.-02-14.0	Sweet Rd		Dougherty James J		164.90
31460001200000020150000000	Pompey	012.-02-15.0	Henneberry Rd	3535	Ali Lucien	Ali Vaughn	0.10

Agricultural District 4 - 2024 Eight-Year Review Final Parcel List (created July 2024)

31460001200000030010000000	Pompey	012.-03-01.0	Henneberry Rd	3434	Skeele Mitchell	Skeele Jeanette	3.11
31460001200000030020000000	Pompey	012.-03-02.0	Henneberry Rd	3400	Jones Michael E		11.84
314600012000000300300000000	Pompey	012.-03-03.0	Henneberry Rd		Burr Thomas		2.55
314600012000000300400000000	Pompey	012.-03-04.0	Henneberry Rd	3348	Burr Thomas M		2.08
314600012000000300500000000	Pompey	012.-03-05.0	Henneberry Rd		Burr Thomas		1.26
314600012000000300600100000	Pompey	012.-03-06.1	Henneberry Rd		Burr Thomas M		8.07
31460001200000030060020000	Pompey	012.-03-06.2	Henneberry Rd	3312	Osuchowski William A	Osuchowski Sharon L	28.11
314600012000000300700100000	Pompey	012.-03-07.1	Pratts Falls Rd	7523	Suzanne A Valletta Irrevocable	Trust	1.57
314600012000000300700200000	Pompey	012.-03-07.2	Henneberry Rd	3252	Widdekind Leonard R	Widdekind Rachel	1.51
314600013000000100100100000	Pompey	013.-01-01.1	Henneberry Rd	3680	Pekarsky Leah D		5.68
314600013000000100200100000	Pompey	013.-01-02.1	Brown Gulf Rd	7626	Khoury Nayla M	Heath Ryan D	2.70
314600013000000100200200000	Pompey	013.-01-02.2	Brown Gulf Rd		JTP Gold, LLC		6.27
314600013000000100300000000	Pompey	013.-01-03.0	Brown Gulf Rd	7656	George Zachary T	Pilenero Joan	2.22
314600013000000100400100000	Pompey	013.-01-04.1	Brown Gulf Rd		Crouch Jonathan II	Crouch Vicki	16.12
314600013000000100400200000	Pompey	013.-01-04.2	Henneberry Rd		Mary H Bowen Revocable Trust		63.12
314600013000000100400300000	Pompey	013.-01-04.3	Henneberry Rd	3618	Fecteau Thomas J	Fecteau Donna E	6.13
314600013000000100600000000	Pompey	013.-01-06.0	Brown Gulf Rd		Okun Richard J		0.80
314600013000000100700000000	Pompey	013.-01-07.0	Brown Gulf Rd		Okun Richard J		0.93
314600013000000100800100000	Pompey	013.-01-08.1	Brown Gulf Rd		Cleland Sean R		23.27
314600013000000100800200000	Pompey	013.-01-08.2	Brown Gulf Rd	7672	Cleland Sean R	Cleland Pamela M	24.12
314600013000000100800300000	Pompey	013.-01-08.3	Brown Gulf Rd		Cleland Sean		0.41
314600013000000100900000000	Pompey	013.-01-09.0	Brown Gulf Rd		Kemmerer Robert A	Kemmerer Janis D	0.82
314600013000000101000100000	Pompey	013.-01-10.1	Brown Gulf Rd		Sullivan William . C	Sullivan Heidi . H	23.63
314600013000000101000200000	Pompey	013.-01-10.2	Brown Gulf Rd		Reichlein John	Reichlein Lindsay	29.68
314600013000000101000300000	Pompey	013.-01-10.3	Brown Gulf Rd	7676	DeLuca Otis	DeLuca Caitlin S	57.86
314600013000000101100000000	Pompey	013.-01-11.0	Brown Gulf Rd	7700	Sullivan William C	Sullivan Heidi H	3.48
314600013000000101200000000	Pompey	013.-01-12.0	Brown Gulf Rd	7765	Hutch Realty LLC		2.86
314600013000000101300000000	Pompey	013.-01-13.0	Watervale Rd	3599	Orecki Deborah H		5.19
314600013000000101400000000	Pompey	013.-01-14.0	Brown Gulf Rd	7842	Griffin-Nolan Edward	Ellen Haffar	0.75
314600013000000101500000000	Pompey	013.-01-15.0	Watervale Rd	3631	Proctor Chesley		1.32
314600013000000101600000000	Pompey	013.-01-16.0	Watervale Rd	3613	Hendrix Dale Howard Jr		1.80
314600013000000101700000000	Pompey	013.-01-17.0	Watervale Rd	3597	Orecki Deborah H		0.27
314600013000000101800000000	Pompey	013.-01-18.0	Watervale Rd	3587	Cooper Ruth M		2.77
314600013000000101900000000	Pompey	013.-01-19.0	Watervale Rd	3581	Davies Robert L Jr		3.64
314600013000000102000000000	Pompey	013.-01-20.0	Watervale Rd		Watervale		0.89
314600013000000102100000000	Pompey	013.-01-21.0	Watervale Rd	3531	Trommel Marcel	Trommel Jenna S	4.54
314600013000000102200000000	Pompey	013.-01-22.0	Watervale Rd		Meizlik David		0.66
314600013000000102300100000	Pompey	013.-01-23.1	Watervale Rd	3523	Angarano Steven A	Angarano Kathleen	5.87
314600013000000102300200000	Pompey	013.-01-23.2	Watervale Rd	3521	Salerno Susan		11.13
314600013000000102400000000	Pompey	013.-01-24.0	Watervale Rd	3513	Merton J. and Debora S.Niles	Irrevocable Trust	2.53
314600013000000102500000000	Pompey	013.-01-25.0	Watervale Rd		Niles Watervale Acres LLC		14.62
314600013000000102600000000	Pompey	013.-01-26.0	Watervale Rd	3479	Reichlein John	Reichlein Lindsay	38.23
314600013000000102700000000	Pompey	013.-01-27.0	Henneberry Rd	3462	Stearns Eleanore D		14.00
314600013000000102800100000	Pompey	013.-01-28.1	Henneberry Rd	3488	Carol S Ohara	Irrevocable TRust	5.08
314600013000000102800200000	Pompey	013.-01-28.2	Henneberry Rd		Carol S Ohara	Irrevocable TRust	18.31
314600013000000102900100000	Pompey	013.-01-29.1	Henneberry Rd	3614	Michael & Suzanne Bednarek	Income Only Trust	16.66
314600013000000103000100000	Pompey	013.-01-30.1	Henneberry Rd		Archaeological Conservancy		24.82
314600013000000200100200000	Pompey	013.-02-01.2	Watervale Rd	3632	Remon Jodi L		1.18
314600013000000200200000000	Pompey	013.-02-02.0	Number 2 Rd W	7882	Herlihy Gregory		83.90
314600013000000200400100000	Pompey	013.-02-04.1	Number 2 Rd W		Lindenmayer Stephen		0.52
314600013000000200400200000	Pompey	013.-02-04.2	Number 2 Rd W		Lindenmayer Stephen E	Lindenmayer Barbara A	3.90
314600013000000200500000000	Pompey	013.-02-05.0	Number 2 Rd W	8032	Nast Philip E		4.24
314600013000000200600000000	Pompey	013.-02-06.0	Number 2 Rd W	8062	Pastureland Realty LLC		104.54
314600013000000200700000000	Pompey	013.-02-07.0	Number 2 Rd W	8098	Pastureland Realty LLC		67.53
314600013000000200800000000	Pompey	013.-02-08.0	Number 2 Rd W		Macko Stephen Jr		1.01
314600013000000200900000000	Pompey	013.-02-09.0	Number 2 Rd W		Pastureland Realty LLC		30.29
314600013000000200900200000	Pompey	013.-02-09.2	Pompey Center Rd	3693	Loechelt Cheryl S		5.29
314600013000000200900300000	Pompey	013.-02-09.3	Pompey Center Rd	3711	Cook Deborah		2.25
314600013000000200900400000	Pompey	013.-02-09.4	Pompey Center Rd	3717	Pastureland Realty, LLC		66.71
314600013000000201100000000	Pompey	013.-02-11.0	Pompey Center Rd	3665	Ramie David P	Ramie Christina M	0.85
314600013000000201200000000	Pompey	013.-02-12.0	Pompey Center Rd		Merchant Rotnour		0.54
314600013000000201300000000	Pompey	013.-02-13.0	Pompey Center Rd	3647	Grandy Christopher	Grandy Lydia J	9.39
314600013000000201400000000	Pompey	013.-02-14.0	Pompey Center Rd	3635	Cleland Zachary J	Emmer Kaitlyn	9.86
314600013000000201500100000	Pompey	013.-02-15.1	Pompey Center Rd	3619	3619 Pompey Center LLC		14.70
314600013000000201500200000	Pompey	013.-02-15.2	Pompey Center Rd	3625	White Thomas W	Brenda Oursler White	0.95
314600013000000201600000000	Pompey	013.-02-16.0	Pompey Center Rd	3607	Wiegand Jeffrey A		1.33
314600013000000201700200000	Pompey	013.-02-17.2	Pompey Center Rd		Pastureland Realty LLC L		29.20
314600013000000201800100000	Pompey	013.-02-18.1	Pompey Center Rd	3601	Beaton Thomas		1.26
314600013000000201900100000	Pompey	013.-02-19.1	Pompey Center Rd	3551	Pastureland Realty LLC		165.93
314600013000000201900200000	Pompey	013.-02-19.2	Pompey Center Rd		Dale M. Seemann Trust	Lougnot Wendy	0.38
314600013000000202000000000	Pompey	013.-02-20.0	Watervale Rd	3482	Guynup Family Farm Trust		72.52
314600013000000202100100000	Pompey	013.-02-21.1	Watervale Rd		Sheremeta Mark B	Melissa Jane	9.51
314600013000000202100200000	Pompey	013.-02-21.2	Watervale Rd	3518	Sheremeta Mark B	Melissa Jane	5.40
314600013000000202100300000	Pompey	013.-02-21.3	Watervale Rd		Sheremeta Mark B	Melissa Jane	10.13
314600013000000202200000000	Pompey	013.-02-22.0	Watervale Rd	3532	Niles Virginia O		1.92

Agricultural District 4 - 2024 Eight-Year Review Final Parcel List (created July 2024)

31460001300000020230000000	Pompey	013.-02-23.0	Watervale Rd	3536	Niles Michael	Niles Rachael	3.06
31460001300000020240000000	Pompey	013.-02-24.0	Watervale Rd	3548	Stevens Dick J	Stevens Shelley C	1.35
31460001300000020250000000	Pompey	013.-02-25.0	Watervale Rd	3590	Schoonmaker James P	Schoonmaker Joanne E	4.05
31460001300000020260000000	Pompey	013.-02-26.0	Watervale Rd	3610	Pratt Mercena H		2.20
31460001300000020270000000	Pompey	013.-02-27.0	Number 2 Rd W		Herlihy Gregory		82.15
31460001300000020280000000	Pompey	013.-02-28.0	Watervale Rd	3276	Guynup Patricia Ann		9.62
31460001400000000000000000	Pompey	014.-00-00.0					0.74
31460001400000010010010000	Pompey	014.-01-01.1	Pompey Center Rd	3750	Redmond Carrie L	Jonas Jennifer . L	42.55
31460001400000010010020000	Pompey	014.-01-01.2	Number 2 Rd E		Lothes Stephen R	Lothes Cynthia A	1.29
314600014000000100200000000	Pompey	014.-01-02.0	Number 2 Rd E	8264	Lothes Stephen R	Lothes Cynthia	1.87
314600014000000100300000000	Pompey	014.-01-03.0	Number 2 Rd E	8290	McLean Crystal Lee		1.05
314600014000000100400000000	Pompey	014.-01-04.0	Number 2 Rd E	8326	Merz Kimberly		2.78
31460001400000010050010000	Pompey	014.-01-05.1	Number 2 Rd E	8332	Sienkiewicz Robert	Sienkiewicz Laurie J	1.89
31460001400000010050020000	Pompey	014.-01-05.2	Number 2 Rd E		Robinson David K	Robinson Judith A	4.93
31460001400000010060010000	Pompey	014.-01-06.1	Number 2 Rd E	8378	Robinson David K	Robinson Judith A	22.07
31460001400000010060020000	Pompey	014.-01-06.2	Number 2 Rd E	8384	Stewart Samantha A	Stewart Joshua R	4.23
31460001400000010060030000	Pompey	014.-01-06.3	Number 2 Rd E	8356	Foote Matthew	Haas Paige	5.04
31460001400000010060040000	Pompey	014.-01-06.4	Number 2 Rd E	8330	Robinson Mark . D		7.16
31460001400000010070010000	Pompey	014.-01-07.1	Oran Gulf Rd	3555	Pollastro James H	Pollastro Kathleen M	4.99
31460001400000010070020000	Pompey	014.-01-07.2	Oran Gulf Rd		Pollastro James H	Pollastro Kathleen M	23.99
314600014000000100800000000	Pompey	014.-01-08.0	Oran Gulf Rd	3793	Emmons Todd H	Emmons Catherine H	0.68
314600014000000101000000000	Pompey	014.-01-10.0	Oran Gulf Rd	3393	Hewitt Avery C	Hewitt Lucinda H	22.30
314600014000000101100000000	Pompey	014.-01-11.0	Oran Gulf Rd	3316	Fabbioli Thomas		119.46
314600014000000101200000000	Pompey	014.-01-12.0	Pompey Center Rd		Pastureland Realty, LLC		0.93
314600014000000101300000000	Pompey	014.-01-13.0	Pompey Center Rd	3604	Pastureland Realty, LLC		226.29
314600014000000101400000000	Pompey	014.-01-14.0	Pompey Center Rd	3618	Fleming Wesley H		81.54
31460001400000010150010000	Pompey	014.-01-15.1	Pompey Center Rd	3694	VanDerstine John A	Irrevocable Trust	5.29
31460001400000010150020000	Pompey	014.-01-15.2	Pompey Center Rd	3680	Alexander Scott R	Ziegler-Alexander Marcia M	7.31
31460001400000020010020000	Pompey	014.-02-01.2	Oran Gulf Rd	3792	Powers John P		1.07
31460001400000020010030000	Pompey	014.-02-01.3	Number 2 Rd E	8460	Peter & Christine Lawrence	Irrevocable Trust	2.99
31460001400000020010040000	Pompey	014.-02-01.4	Number 2 Rd E	8454	Clarey James		3.01
31460001400000020010060000	Pompey	014.-02-01.6	Number 2 Rd E	8450	Gleason Aaron T		19.96
31460001400000020010070000	Pompey	014.-02-01.7	Number 2 Rd E	8500	Culotta Jeffrey P	Culotta Lynn	3.02
314600014000000200200000000	Pompey	014.-02-02.0	Number 2 Rd E	8606	Randall Glenn D	Randall Sarah L	1.85
314600014000000200400000000	Pompey	014.-02-04.0	Oran Delphi Rd		Voninski John R		52.35
31460001400000020050010000	Pompey	014.-02-05.1	Oran Delphi Rd		Rybinski David M	Rybinski Lynn A	26.40
31460001400000020050020000	Pompey	014.-02-05.2	Oran Delphi Rd	3653	Tryon Charles J JR	Pollard Ashley M	1.99
314600014000000200600000000	Pompey	014.-02-06.0	Oran Delphi Rd	3649	Maring John J	Mary Jane	1.01
314600014000000200700000000	Pompey	014.-02-07.0	Oran Delphi Rd	3621	Stearns Warren L	Stearns Joan A	0.91
314600014000000200800000000	Pompey	014.-02-08.0	Oran Delphi Rd	3617	Vickery Terry C		0.84
314600014000000200900000000	Pompey	014.-02-09.0	Oran Delphi Rd	3609	Fink Kevin S		1.42
314600014000000201000000000	Pompey	014.-02-10.0	Oran Delphi Rd	3601	Peterson Jeffrey L	Peterson Patricia A	0.43
31460001400000020110010000	Pompey	014.-02-11.1	Oran Delphi Rd		E.F. Thresh, Inc.		67.37
31460001400000020110020000	Pompey	014.-02-11.2	Oran Delphi Rd	3545	Granzow Michael A	Granzow Jennifer B	5.33
314600014000000201200000000	Pompey	014.-02-12.0	Oran Delphi Rd	3597	Steiner Thomas A		0.43
314600014000000201300000000	Pompey	014.-02-13.0	Oran Delphi Rd	3593	Curral Armindo R	Curral Maria J	0.91
314600014000000201400000000	Pompey	014.-02-14.0	Oran Delphi Rd	3569	Kunego Chad T		1.45
31460001400000020150010000	Pompey	014.-02-15.1	Oran Delphi Rd	3515	Symer Jonathan M	Symer Katarzyna	19.21
31460001400000020150020000	Pompey	014.-02-15.2	Oran Delphi Rd	3485	Snyder Jeremy		25.33
31460001400000020150030000	Pompey	014.-02-15.3	Oran Delphi Rd	3457	Casey William P	Grimes-Casey Hillary G	16.74
31460001400000020150040000	Pompey	014.-02-15.4	Oran Delphi Rd	3423	Marsland Daniel P	Heaton Carrienne Leigh	17.59
31460001400000020150050000	Pompey	014.-02-15.5	Oran Delphi Rd	3401	Lerner David	Lerner Evelyn	18.96
314600014000000201600000000	Pompey	014.-02-16.0	Oran Gulf Rd	3270	Randy & Cynthia Page Irrev Trst	Page Randy H	63.03
31460001400000020170010000	Pompey	014.-02-17.1	Oran Gulf Rd	3316	Fabbioli Thomas B	Fabbioli Mary M	100.06
31460001400000020170020000	Pompey	014.-02-17.2	Oran Gulf Rd	3370	Williams Russell	Williams Sarah	0.35
31460001400000020170030000	Pompey	014.-02-17.3	Oran Gulf Rd	3370	Williams Russell	Williams Sarah	1.82
314600014000000201800000000	Pompey	014.-02-18.0	Oran Gulf Rd	3362	Rosenberg Wesley A Jr		0.82
31460001400000020190010000	Pompey	014.-02-19.1	Oran Gulf Rd	3415	Central NY Habitat Campus, Inc		316.32
31460001400000020220020000	Pompey	014.-02-22.2	Number 2 Rd E	8590	Fero Michael P		8.05
314600014000000202400000000	Pompey	014.-02-24.0	Oran Gulf Rd	3565	Wasatonic Eric B	Brata Yenny	1.88
314600014000000202500000000	Pompey	014.-02-25.0	Oran Gulf Rd	3568	Fingar Timothy	Fingar Linda	4.18
314600014000000202600000000	Pompey	014.-02-26.0	Oran Gulf Rd		Gleason Aaron T		3.02
31460001400000030020010000	Pompey	014.-03-02.1	Pompey Hollow Rd	3747	Scuderi-Bruno Lisa		28.91
31460001400000030020020000	Pompey	014.-03-02.2	Pompey Hollow Rd		Lustick Sheldon		32.06
31460001400000030020030000	Pompey	014.-03-02.3	Pompey Hollow Rd		Scuderi-Bruno Lisa		32.57
314600014000000300300000000	Pompey	014.-03-03.0	Pompey Hollow Rd	3823	Langkammerer Sierra R		0.88
314600014000000300600000000	Pompey	014.-03-06.0	Pompey Hollow Rd	3729	Fuller Jane H		1.84
31460001400000030070010000	Pompey	014.-03-07.1	Pompey Hollow Rd	3719	Cornell JoAnne	Cornell Stephen	22.37
31460001400000030070020000	Pompey	014.-03-07.2	Pompey Hollow Rd	3707	Scrano Salvador F	Scrano Ruth A	25.87
31460001400000030070030000	Pompey	014.-03-07.3	Pompey Hollow Rd	3681	Cullen June L	Smith Kristin L	22.18
314600014000000300800000000	Pompey	014.-03-08.0	Pompey Hollow Rd	3633	Twin Farms Inc		29.69
314600014000000300900000000	Pompey	014.-03-09.0	Pompey Hollow Rd	3641	Twin Farms Inc		1.80
31460001400000030100010000	Pompey	014.-03-10.1	Pompey Hollow Rd		Palmer Monica		1.44
31460001400000030100020000	Pompey	014.-03-10.2	Pompey Hollow Rd	3587	Nichols James	Nichols Kristen L	50.16
31460001400000030100030000	Pompey	014.-03-10.3	Pompey Hollow Rd		Dady Susan M		7.25

Agricultural District 4 - 2024 Eight-Year Review Final Parcel List (created July 2024)

31460001400000030110000000	Pompey	014.-03-11.0	Pompey Hollow Rd	3591	Dady Susan M		0.75
31460001400000030120000000	Pompey	014.-03-12.0	Pompey Hollow Rd	3589	Palmer Monica		0.51
31460001400000030130000000	Pompey	014.-03-13.0	Pompey Hollow Rd	3569	Hartt Richard	Hartt Alix	2.97
31460001400000030140010000	Pompey	014.-03-14.1	Pompey Hollow Rd		Robert B & Frances G Dennis	Irrevocable Trust	32.53
31460001400000030140020000	Pompey	014.-03-14.2	Pompey Hollow Rd	3537	Oliver Donald D	Oliver Leslie E	116.86
31460001400000030150000000	Pompey	014.-03-15.0	Oran Delphi Rd		Pastureland Realty LLC		35.99
31460001400000030160000000	Pompey	014.-03-16.0	Oran Delphi Rd	3552	Haley Joel R		0.55
31460001400000030170000000	Pompey	014.-03-17.0	Oran Delphi Rd	3574	Mary Ellen Spring Irrev. Trust	Spring Mary Ellen	0.90
31460001400000030180000000	Pompey	014.-03-18.0	Oran Delphi Rd	3610	Lindow David		0.46
31460001400000030190000000	Pompey	014.-03-19.0	Oran Delphi Rd	3650	Gogol Carl A	Gogol Susan E	66.04
31460001500000010010010000	Pompey	015.-01-01.1	Pompey Center Rd		Loretta Farms, LLC		68.02
31460001500000010010020000	Pompey	015.-01-01.2	Pompey Center Rd	3192	Kellish Kathleen M	Harding Richard A	2.20
31460001500000010020010000	Pompey	015.-01-02.1	Oran Gulf Rd		Gillis David W	Gillis Kathryn A	40.70
31460001500000010020020000	Pompey	015.-01-02.2	Oran Gulf Rd	3267	Gillis Carol V	Gillis Wayne A	5.21
31460001500000010020030000	Pompey	015.-01-02.3	Oran Gulf Rd	3265	Vivenzio Carolyn M	Vivenzio Edward J	4.91
31460001500000010020040000	Pompey	015.-01-02.4	Oran Gulf Rd	3259	Rogers Eric	Rogers Hannah	4.89
31460001500000010020050000	Pompey	015.-01-02.5	Oran Gulf Rd	3253	Gillis David W		18.47
31460001500000010030000000	Pompey	015.-01-03.0	Oran Gulf Rd	3231	Alderman Denyse		9.57
31460001500000010040000000	Pompey	015.-01-04.0	Oran Gulf Rd	3221	Sharpe Kevin E	Sharpe Sherry A	3.90
31460001500000010050000000	Pompey	015.-01-05.0	Oran Gulf Rd	3209	Kammer Kenneth K	Kammer Phyllis A	3.99
31460001500000010060000000	Pompey	015.-01-06.0	Route 20	8559	Dennis Carl	Dennis Carolyn J	77.01
31460001500000010070000000	Pompey	015.-01-07.0	Pompey Center Rd		Kascha Karl F	Kascha Janene C	117.42
31460001500000010080000000	Pompey	015.-01-08.0	Route 20	8381	Nicholas Geoffrey	DeLia Samantha	0.26
31460001500000010090000000	Pompey	015.-01-09.0	Route 20	8369	Burns Bradley J	Burns Anna M	4.04
31460001500000010110000000	Pompey	015.-01-11.0	Route 20	8347	Town of Pompey Historical Soc		0.59
31460001500000010120000000	Pompey	015.-01-12.0	Pompey Center Rd	3148	Travers Melvin	Travers Valerie	0.89
31460001500000010130000000	Pompey	015.-01-13.0	Pompey Center Rd		Pompey Center Cemetery		0.52
31460001500000020010010000	Pompey	015.-02-01.1	Oran Delphi Rd	3325	Searles Bruce E	Searles Erica M	78.63
31460001500000020010040000	Pompey	015.-02-01.4	Oran Delphi Rd	3375	Genter Michael G	Genter Amy R	21.42
31460001500000020010050000	Pompey	015.-02-01.5	Oran Delphi Rd		Genter Michael G	Genter Amy R	10.35
31460001500000020010060000	Pompey	015.-02-01.6	Oran Delphi Rd	3325	Jarvis Arlene H		12.13
31460001500000020020000000	Pompey	015.-02-02.0	Oran Delphi Rd	3359	Decker Thomas J	Decker Elizabeth A	1.81
31460001500000020030010000	Pompey	015.-02-03.1	Oran Delphi Rd		Defeo Steven J	Defeo Pamela E	12.70
31460001500000020030020000	Pompey	015.-02-03.2	Oran Delphi Rd		Noreault Jessica		1.00
31460001500000020030030000	Pompey	015.-02-03.3	Oran Delphi Rd	3245	Searles Bruce E	Searles Erica M	50.90
31460001500000020030040000	Pompey	015.-02-03.4	Oran Delphi Rd	3269	Tolliver Damion		15.96
31460001500000020040000000	Pompey	015.-02-04.0	Oran Delphi Rd	3215	Noreault Jessica		1.00
31460001500000020050010000	Pompey	015.-02-05.1	Oran Delphi Rd	3193	Defeo Steven	Defeo Pamela	20.53
31460001500000020050020000	Pompey	015.-02-05.2	Oran Delphi Rd	3171	Compeau Christopher P	Compeau Sarah M	3.17
31460001500000020050030000	Pompey	015.-02-05.3	Oran Delphi Rd	3209	Fowler Ann		4.40
31460001500000020060000000	Pompey	015.-02-06.0	Oran Delphi Rd	3169	Lowe William	Lowe Nicole	4.12
31460001500000020070000000	Pompey	015.-02-07.0	Oran Delphi Rd	3169	Stowe Richard H	Stowe Linda D	1.09
31460001500000020080000000	Pompey	015.-02-08.0	Oran Delphi Rd	3115	Foley John D	Foley Mary Jane	45.10
31460001500000020090050000	Pompey	015.-02-09.5	Windy Hill Ln		Dudley Heidi M	Dudley Paul H	10.21
31460001500000020090060000	Pompey	015.-02-09.6	Windy Hill Ln		Dudley Paul	Dudley Heidi	8.60
31460001500000020090070000	Pompey	015.-02-09.7	Windy Hill Ln		Dudley Paul	Dudley Heidi	4.86
31460001500000020090080000	Pompey	015.-02-09.8	Windy Hill Ln	3229	Dudley Paul H	Dudley Heidi M	1.82
31460001500000020100010000	Pompey	015.-02-10.1	Windy Hill Ln	3232	Muraski Bethanie		20.66
31460001500000020110010000	Pompey	015.-02-11.1	Windy Hill Ln	3228	Crolick Michael G	Crolick Carol A	8.42
31460001500000020120020000	Pompey	015.-02-12.2	Windy Hill Ln	3183	Bestenheider Raymond	Bestenheider Elizabeth	55.01
31460001500000020120030000	Pompey	015.-02-12.3	Windy Hill Ln		Dennis Carl H	Dennis Carolyn	17.94
31460001500000020120040000	Pompey	015.-02-12.4	Windy Hill Ln	3181	Rothfeld Michael. J	Rothfeld Melissa . M	14.34
31460001500000020130010000	Pompey	015.-02-13.1	Windy Hill Ln	3169	Coursen Kevin C	Coursen Alexandra W	15.65
31460001500000020140000000	Pompey	015.-02-14.0	Oran Gulf Rd		Dennis Carl	Dennis Carolyn J	41.92
31460001500000020150000000	Pompey	015.-02-15.0	Oran Gulf Rd	3208	Fuller Robert J Jr		4.49
31460001500000020160000000	Pompey	015.-02-16.0	Oran Gulf Rd	3216	Kammer Robert H	Kammer Marilyn J	4.45
31460001500000020170000000	Pompey	015.-02-17.0	Oran Gulf Rd	3230	Hence Gary R		12.67
31460001500000020180000000	Pompey	015.-02-18.0	Oran Gulf Rd	3260	Wangerman Laurence A	Wangerman Phyllis J	12.91
31460001500000020200010000	Pompey	015.-02-20.1	Oran Gulf Rd	3266	Pfohl Maryann M	Pfohl Wendell H	2.27
31460001500000020210000000	Pompey	015.-02-21.0	Windy Hill Ln	3254	Lockheed Martin Corp		5.32
31460001500000020220000000	Pompey	015.-02-22.0	Windy Hill Ln	3254	Lockheed Martin Corp		12.00
31460001500000030010000000	Pompey	015.-03-01.0	Pompey Hollow Rd		Robert B & Frances G Dennis	Irrevocable Trust	72.07
31460001500000030020010000	Pompey	015.-03-02.1	Pompey Hollow Rd		Ryan David L	Ryan Jeanne L	42.55
31460001500000030020020000	Pompey	015.-03-02.2	Pompey Hollow Rd		Loftus Jon B		13.36
31460001500000030030010000	Pompey	015.-03-03.1	Pompey Hollow Rd		Monz Pauline M		30.96
31460001500000030040020000	Pompey	015.-03-04.2	Pompey Hollow Rd		Monz Pauline M		5.41
31460001500000030040030000	Pompey	015.-03-04.3	Hills Rd		Monz Pauline		55.72
31460001500000030050000000	Pompey	015.-03-05.0	Hills Rd	8873	McGinn Sean V		0.90
31460001500000030060020000	Pompey	015.-03-06.2	Hills Rd	8877	Fish Elaine		2.05
31460001500000030060030000	Pompey	015.-03-06.3	Hills Rd	8855	Mertz Christine E		2.52
31460001500000030060040000	Pompey	015.-03-06.4	Oran Delphi Rd	3206	DeFeo Joseph		6.80
31460001500000030060050000	Pompey	015.-03-06.5	Oran Delphi Rd	3216	DiMauro Irrev. Family Trust	DiMauro Mary P	6.92
31460001500000030060060000	Pompey	015.-03-06.6	Oran Delphi Rd		Hallock Martin C	Hallock Mary P	6.63
31460001500000030060070000	Pompey	015.-03-06.7	Oran Delphi Rd	3248	Ballew Charlotte		6.46
31460001500000030060080000	Pompey	015.-03-06.8	Oran Delphi Rd		Courtwright Michael		0.39

Agricultural District 4 - 2024 Eight-Year Review Final Parcel List (created July 2024)

3146000150000030060090000	Pompey	015.-03-06.9	Oran Delphi Rd	3288	Storrier Jonathan	Storrier Sarah	7.07
3146000150000030070000000	Pompey	015.-03-07.0	Oran Delphi Rd		Reynolds Motors Inc		47.74
3146000150000030080010000	Pompey	015.-03-08.1	Oran Delphi Rd	3264	Chicken Noodle Soup Trust		7.88
3146000150000040010010000	Pompey	015.-04-01.1	Pompey Hollow Rd		Neale & Carolyn Moore Irrv Trt	Moore Neale A	3.31
3146000150000040010020000	Pompey	015.-04-01.2	Pompey Hollow Rd	3151	Neale & Carolyn Moore Irrv Trt	Moore Neale A	17.30
3146000150000040020000000	Pompey	015.-04-02.0	Pompey Hollow Rd	3073	Walter S. Moore Irrev. Trust	Moore Walter S	41.48
3146000150000040030000000	Pompey	015.-04-03.0	Oran Delphi Rd		Barbland Dairy, LLC		50.59
3146000150000040040010000	Pompey	015.-04-04.1	Oran Delphi Rd	3160	McElhannon Judy M		2.77
3146000150000040040020000	Pompey	015.-04-04.2	Hills Rd	8874	Reed Kim A		2.72
3146000150000040040030000	Pompey	015.-04-04.3	Hills Rd	8882	Shon Robert T	Shon Nancy E	1.96
3146000150000040040040000	Pompey	015.-04-04.4	Hills Rd	8894	Slavens Cynthia		1.95
3146000150000040040050000	Pompey	015.-04-04.5	Hills Rd	8904	Murray Christopher P		4.58
3146000150000040050000000	Pompey	015.-04-05.0	Pompey Hollow Rd	3177	Monz Pauline M		13.15
31460001600000010010010000	Pompey	016.-01-01.1	Watervale Rd	3405	Cognetti Diane Smith		22.23
31460001600000010010020000	Pompey	016.-01-01.2	Watervale Rd		Trombley Robert L		9.83
31460001600000010010030000	Pompey	016.-01-01.3	Watervale Rd		Reichlein John H	Reichlein Lindsay R	9.53
31460001600000010010040000	Pompey	016.-01-01.4	Watervale Rd	3407	Cognetti Diane Smith		2.10
31460001600000010020000000	Pompey	016.-01-02.0	Watervale Rd	3395	Walsh Donald J	Lynda Sue	0.85
31460001600000010030000000	Pompey	016.-01-03.0	Watervale Rd	3383	Walsh Donald J	Lynda Sue	1.45
31460001600000010040010000	Pompey	016.-01-04.1	Watervale Rd	3297	Lelakowski Edward J	Lelakowski Michelle L	1.79
31460001600000010040020000	Pompey	016.-01-04.2	Watervale Rd		Niles Watervale Acres LLC		146.62
31460001600000010050010000	Pompey	016.-01-05.1	Pratts Falls Rd	7809	Crowell Michael		14.91
31460001600000010050020000	Pompey	016.-01-05.2	Pratts Falls Rd	7821	Knapp Randall B		3.05
31460001600000010070000000	Pompey	016.-01-07.0	Pratts Falls Rd	7801	Schlicht Jamie L		0.98
31460001600000020010010000	Pompey	016.-02-01.1	Pompey Center Rd	3215	Dale M. Seemann Trust	Lougnot Wendy	137.16
31460001600000020020000000	Pompey	016.-02-02.0	Pompey Center Rd	3192	Pastureland Realty, LLC		83.78
31460001600000020030000000	Pompey	016.-02-03.0	Pompey Center Rd		Smith James S	Smith Susan R	130.95
31460001600000020040000000	Pompey	016.-02-04.0	Route 20		J L Acres LLC		44.71
31460001600000020050000000	Pompey	016.-02-05.0	Pompey Center Rd	3149	Kayko June E		0.56
31460001600000020060000000	Pompey	016.-02-06.0	Pompey Center Rd	3145	Sherman Jeanette	Sherman Lindsey A	0.57
31460001600000020070010000	Pompey	016.-02-07.1	Route 20	8343	Fleszar David A	Fleszar Michael B	0.90
31460001600000020080000000	Pompey	016.-02-08.0	Route 20	8341	Cranston Paul		0.71
31460001600000020090000000	Pompey	016.-02-09.0	Route 20	8329	King Ronald J		0.62
31460001600000020100010000	Pompey	016.-02-10.1	Route 20	8113	Smith James S	Smith Susan R	163.77
31460001600000020110000000	Pompey	016.-02-11.0	Route 20		Smith James S	Smith Susan R	123.88
31460001600000020120000000	Pompey	016.-02-12.0	Route 20	8113	Smith James S	Smith Susan R	3.40
31460001600000020130000000	Pompey	016.-02-13.0	Route 20	8033	Hoyt Jennifer S		5.10
31460001600000020140000000	Pompey	016.-02-14.0	Route 20		Smith Dennis M	Smith Teresa A	11.32
31460001600000020150000000	Pompey	016.-02-15.0	Route 20	7993	Smith Dennis M	Smith Teresa A	1.68
31460001600000020160000000	Pompey	016.-02-16.0	Watervale Rd	3276	Randall Walter C	Randall Dawn	1.85
31460001600000020160020000	Pompey	016.-02-16.2	Watervale Rd	3112	Niles Watervale Acres LLC		96.32
31460001600000020170000000	Pompey	016.-02-17.0	Watervale Rd	3306	Mckenney Luke P	Mckenney Penny S	0.95
31460001600000020180000000	Pompey	016.-02-18.0	Watervale Rd	3316	Bialobreski Walter D	Bialobreski Carolyn A	1.09
31460001600000020190010000	Pompey	016.-02-19.1	Watervale Rd		Guynup Family Farm Trust		66.43
31460001600000020190020000	Pompey	016.-02-19.2	Watervale Rd	3332	Guynup Gary V		2.75
31460001600000020200010000	Pompey	016.-02-20.1	Pompey Center Rd		Dale M. Seemann Trust	Lougnot Wendy	0.45
31460001700000010010010000	Pompey	017.-01-01.1	Henneberry Rd	3192	Hinman Nicholas	Hinman Melissa	4.45
31460001700000010010020000	Pompey	017.-01-01.2	Henneberry Rd	3154	Butler Jesse	Weingarten Esther	3.60
31460001700000010010030000	Pompey	017.-01-01.3	Henneberry Rd	3226	Miner Glenn R	Hoover Patricia R	3.42
31460001700000010010040000	Pompey	017.-01-01.4	Henneberry Rd	3174	Wisniewski Patricia A	Wisniewski John A	4.34
31460001700000010020010000	Pompey	017.-01-02.1	Gardner Rd		Valletta Nathaniel		10.70
31460001700000010020020000	Pompey	017.-01-02.2	Gardner Rd	3171	Valletta Matthew	Valletta Amy	1.59
31460001700000010020030000	Pompey	017.-01-02.3	Gardner Rd	3119	Michel Michael		1.86
31460001700000010020040000	Pompey	017.-01-02.4	Gardner Rd		Valletta Matthew J		18.22
31460001700000010020050000	Pompey	017.-01-02.5	Gardner Rd		Valletta Joshua		8.09
31460001700000010030000000	Pompey	017.-01-03.0	Pratts Falls Rd	7546	McDonnell Jacqueline		1.76
31460001700000010040000000	Pompey	017.-01-04.0	Gardner Rd	3100	List Richard L	List Christine	1.03
31460001700000010050010000	Pompey	017.-01-05.1	Gardner Rd		Valletta Joshua		70.72
31460001700000010050020000	Pompey	017.-01-05.2	Henneberry Rd	3020	Scanlon John M	Scanlon Barbara	1.70
31460001700000010060000000	Pompey	017.-01-06.0	Gardner Rd		Radway Norman	Radway Geraldine	1.95
31460001700000010070000000	Pompey	017.-01-07.0	Gardner Rd	2939	Bobbette Richard B	Bobbette Helen M	15.03
31460001700000010160010000	Pompey	017.-01-16.1	Route 20	7519	Dulac Susan L	Dulac Terry	6.83
31460001700000010160020000	Pompey	017.-01-16.2	Route 20	7523	Haslam Eric T	Haslam Allison G	2.11
31460001700000010160030000	Pompey	017.-01-16.3	Route 20	7515	Mousaw Robert W	Mousaw Kelly A	3.23
31460001700000010180010000	Pompey	017.-01-18.1	Henneberry Rd		Henneberry Hill Holding	Co L P	8.36
31460001700000010180020000	Pompey	017.-01-18.2	Henneberry Rd	2864	Oconnor Mary		6.44
31460001700000010180030000	Pompey	017.-01-18.3	Henneberry Rd	3000	Edward Brian J	Edward Elizabeth M	9.60
31460001700000010180040000	Pompey	017.-01-18.4	Henneberry Rd		Edward Brian J	Edward Elizabeth M	18.93
31460001700000010180050000	Pompey	017.-01-18.5	Henneberry Rd	2900	Laughlin Kenneth . R	Laughlin Kathleen . A	15.59
31460001700000010190000000	Pompey	017.-01-19.0	Henneberry Rd	3054	Neugebauer Josh J		0.48
31460001700000010200000000	Pompey	017.-01-20.0	Henneberry Rd	3104	George Gary E	George Debra R	2.66
31460001700000010210000000	Pompey	017.-01-21.0	Henneberry Rd	3116	Osborne Mary Ann		2.51
31460001700000010220000000	Pompey	017.-01-22.0	Henneberry Rd	3124	Vatter Glenn A Jr	Vatter Dorothy	1.50
31460001700000020010010000	Pompey	017.-02-01.1	Gardner Rd	3210	Osuchowski William		40.46
31460001700000020010020000	Pompey	017.-02-01.2	Pratts Falls Rd	7676	Hutson Revocable Trust	Hutson Charles H	60.79

Agricultural District 4 - 2024 Eight-Year Review Final Parcel List (created July 2024)

3146000170000020010030000	Pompey	017.-02-01.3	Pratts Falls Rd	7694	Hunt Christopher J		4.27
3146000170000020010040000	Pompey	017.-02-01.4	Pratts Falls Rd	7780	Hutchinson Barry L		258.63
3146000170000020010050000	Pompey	017.-02-01.5	Watervale Rd	3151	3151 Watervale Rd, LLC		123.87
3146000170000020020010000	Pompey	017.-02-02.1	Route 20	7893	Scalisi Elizabeth G	Scalisi David J	6.30
3146000170000020030000000	Pompey	017.-02-03.0	Route 20	7889	Scalisi David J	Scalisi Elizabeth G	0.77
3146000170000020040000000	Pompey	017.-02-04.0	US Route 20	7885	Scalisi Adam	Carl Heather	1.06
3146000170000020050010000	Pompey	017.-02-05.1	Route 20	7805	Andrews Gerald	Andrews Thomas J	124.72
3146000170000020050020000	Pompey	017.-02-05.2	Route 20	7741	Andrews Michael C	Andrews Susan J	2.13
3146000170000020060000000	Pompey	017.-02-06.0	Route 20	7779	MEA of Onondaga County Inc		2.17
3146000170000020070000000	Pompey	017.-02-07.0	Route 20	7759	McCrystal Mary	McCrystal Edward J	4.75
3146000170000020080000000	Pompey	017.-02-08.0	Route 20	7711	Tennessee Gas Pipeline Co		6.08
3146000170000020100000000	Pompey	017.-02-10.0	Gardner Rd	2936	Foster Morgan K	Foster Rachel E	5.16
3146000170000020110000000	Pompey	017.-02-11.0	Gardner Rd		Wild Blue Yonder Leasing, LLC		88.53
3146000170000020120010000	Pompey	017.-02-12.1	Gardner Rd		Suzanne A Valletta Revocable	Trust	14.08
3146000170000020120020000	Pompey	017.-02-12.2	Gardner Rd	3158	Valletta Paul J		3.18
3146000180000010010010000	Pompey	018.-01-01.1	Ransom Rd	3241	Korkue John		8.49
3146000180000010010020000	Pompey	018.-01-01.2	Ransom Rd	3241	Korkue Patrick		15.18
3146000180000010020000000	Pompey	018.-01-02.0	Ransom Rd	3197	Kolodziejczyk Laura E		2.60
3146000180000010030000000	Pompey	018.-01-03.0	Ransom Rd	3139	Einstoss Jonathan	Urbina Nathalia	5.76
3146000180000010040000000	Pompey	018.-01-04.0	Ransom Rd	3131	Mason Tyler E	Cusano Cody L	2.25
3146000180000010050000000	Pompey	018.-01-05.0	Ransom Rd	3115	Burlingame Russell T	Burlingame Dorothy A	5.89
3146000180000020010000000	Pompey	018.-02-01.0	Bush Rd	3249	Omiecinski Stanley P	Omiecinski Gisela	1.77
3146000180000020020000000	Pompey	018.-02-02.0	Bush Rd	3205	Werner Daniel F	Werner Joanna W	1.81
3146000180000020030010000	Pompey	018.-02-03.1	Bush Rd	3189	Van Vechten Maureen E		1.93
3146000180000020030020000	Pompey	018.-02-03.2	Bush Rd	3161	Curtis Nicholas J		1.92
3146000180000020030030000	Pompey	018.-02-03.3	Bush Rd	3189	Curtis Nicholas J		22.78
3146000180000020040010000	Pompey	018.-02-04.1	Bush Rd	3151	Polish Ponderosa Irrev. Trust	Dobrovecch Dolores A	2.41
3146000180000020050010000	Pompey	018.-02-05.1	Bush Rd	3141	VIKING 50, LLC		49.19
3146000180000020050020000	Pompey	018.-02-05.2	Bush Rd	3217	Cook Vincent . F	Cook Teresa A	56.78
3146000180000020050040000	Pompey	018.-02-05.4	Bush Rd	3231	Merritt Keith D		1.93
3146000180000020060000000	Pompey	018.-02-06.0	Bush Rd	7007	Lowe Christine F		0.77
3146000180000020070010000	Pompey	018.-02-07.1	Bush Rd		Fabius Greenwood Farm LLC		24.79
3146000180000020070020000	Pompey	018.-02-07.2	Bush Rd	6909	Fabius Greenwood Farm LLC		61.52
3146000180000020080010000	Pompey	018.-02-08.1	Ransom Rd		Curtis Nicholas J		14.07
3146000180000020080020000	Pompey	018.-02-08.2	Ransom Rd	3126	Burlingame Richard M Jr.	Burlingame Sara M	4.18
3146000180000020080030000	Pompey	018.-02-08.3	Ransom Rd		Burlingame Russell T	Burlingame Dorothy A	2.16
3146000180000020080040000	Pompey	018.-02-08.4	Ransom Rd	3112	Burlingame Michael	Burlingame Maureen	4.63
3146000180000020080050000	Pompey	018.-02-08.5	Ransom Rd	3112	Burlingame Michael	Burlingame Maureen	6.35
3146000180000020090000000	Pompey	018.-02-09.0	Ransom Rd	3200	Donahue Michael J	Donahue Trisha L	52.41
3146000180000020100000000	Pompey	018.-02-10.0	Ransom Rd	3236	Dean Marilyn L	Dean Robert S	6.78
3146000180000020110000000	Pompey	018.-02-11.0	Off Ransom Rd		Bush Mark I		6.42
3146000180000020120000000	Pompey	018.-02-12.0	Off Ransom Rd		Donahue Michael J	Donahue Trisha L	10.07
3146000180000020130000000	Pompey	018.-02-13.0	Ransom Rd		Good Robert H	Good Theresa B	8.08
3146000180000020140000000	Pompey	018.-02-14.0	Off Bush Road Rd		Fabius Greenwood Farm LLC		9.89
3146000180000030010000000	Pompey	018.-03-01.0	Route 91	3251	Wilson Mary Ann		1.70
3146000180000030020000000	Pompey	018.-03-02.0	Route 91	3243	Reed Sidney C Life Use		1.77
3146000180000030030000000	Pompey	018.-03-03.0	Route 91	3205	Merrick Kathryn E	Merrick Jonathan M	1.10
3146000180000030040010000	Pompey	018.-03-04.1	Route 91	3203	Farmer Eric S		3.14
3146000180000030060000000	Pompey	018.-03-06.0	Route 91	3161	Benedict Philip C		1.99
3146000180000030070010000	Pompey	018.-03-07.1	Route 91	3073	Curtis Thomas J Jr		19.71
3146000180000030070020000	Pompey	018.-03-07.2	Route 91		Viking 31, LLC		31.71
3146000180000030080000000	Pompey	018.-03-08.0	Route 91	7200	Han Jong		0.70
3146000180000030090010000	Pompey	018.-03-09.1	Hamilton Rd	7200	Cargian John Trust		155.48
3146000180000030090030000	Pompey	018.-03-09.3	Hamilton Rd	7200	Han Jong		3.48
3146000180000030090040000	Pompey	018.-03-09.4	Hamilton Rd	7221	Kawryga Eric M	Harris Alexa L L	3.42
3146000180000030090050000	Pompey	018.-03-09.5	Hamilton Rd	7200	Gorman Stanley P		2.05
3146000180000030090060000	Pompey	018.-03-09.6	Hamilton Rd	7200	Gorman Stanley P		3.06
3146000180000030090070000	Pompey	018.-03-09.7	Hamilton Rd	7200	Gorman Stanley P		0.32
3146000180000030090080000	Pompey	018.-03-09.8	Hamilton Rd	7200	Gorman Stanley P		12.61
3146000180000030100000000	Pompey	018.-03-10.0	Bush Rd	7022	Starmer William T	Starmer Randi	124.87
3146000180000030110010000	Pompey	018.-03-11.1	Bush Rd		Fabius Greenwood Farm LLC		134.02
3146000180000030110020000	Pompey	018.-03-11.2	Bush Rd		Fabius Greenwood Farm LLC		27.61
3146000180000030110030000	Pompey	018.-03-11.3	Bush Rd	6870	Christian Michael W	Powell Robin	2.70
3146000180000030120000000	Pompey	018.-03-12.0	Bush Rd		Viking 38 LLC		37.79
3146000180000030130010000	Pompey	018.-03-13.1	Bush Rd		Dixon/Sidway Lvng		55.01
3146000180000030130020000	Pompey	018.-03-13.2	Bush Rd	6768	Burry William M	Burry Judy K	2.89
3146000180000030130030000	Pompey	018.-03-13.3	Bush Rd	6800	Comfort Amy		9.49
3146000180000030140000000	Pompey	018.-03-14.0	Bush Rd	6824	Gleason Scott M	Gleason Abby L	1.19
3146000180000030150000000	Pompey	018.-03-15.0	Bush Rd	6836	Curtis Christopher B	Curtis Cheryl A	5.55
3146000180000030160000000	Pompey	018.-03-16.0	Bush Rd	6846	Odonnell Gregory	Reynolds Catherine M	1.06
3146000180000030170000000	Pompey	018.-03-17.0	Bush Rd	6932	Rosenberg Alvira		1.14
3146000180000030180010000	Pompey	018.-03-18.1	Bush Rd	3078	Viking 17, LLC		17.02
3146000180000030190000000	Pompey	018.-03-19.0	Bush Rd	3136	Nordby Kathleen. A		4.75
3146000180000030200020000	Pompey	018.-03-20.2	Route 91	3151	Grant James R		2.99
3146000180000030210010000	Pompey	018.-03-21.1	Bush Rd	3256	Gallerani Robert	Gallerani Christina	1.87

Agricultural District 4 - 2024 Eight-Year Review Final Parcel List (created July 2024)

31460001800000030220000000	Pompey	018.-03-22.0	Bush Rd	3248	Fragola Samuel A	Fragola Teresa J	2.15
31460001800000030230000000	Pompey	018.-03-23.0	Bush Rd	3226	Vogler Lisa J		3.18
31460001800000030240000000	Pompey	018.-03-24.0	Bush Rd	3210	Godzac James M	Godzac Cheryl H	3.24
31460001800000030260000000	Pompey	018.-03-26.0	Bush Rd	3170	Albanese Gloria K		4.76
31460001800000030270000000	Pompey	018.-03-27.0	Route 91	3201	Cordone Leslie	Michele Anatra-Cordo	10.48
31460001800000030280000000	Pompey	018.-03-28.0	Route 91	3201	Cordone Leslie	Michele Anatra-Cordo	3.97
31460001800000030290000000	Pompey	018.-03-29.0	Route 91		Merrick Kathryn E	Merrick Jonathan M	3.03
31460001800000030300000000	Pompey	018.-03-30.0	Route 91	3127	Niagara Mohawk Power Corp		0.52
31460001800000040010010000	Pompey	018.-04-01.1	Route 91	2962	Anthony & Mary Palladino Trus	Palladino Anthony D	1.58
31460001800000040020000000	Pompey	018.-04-02.0	Route 91	2970	Randall Jessica L	Andrews David C	1.39
31460001800000040030010000	Pompey	018.-04-03.1	Route 91	3048	Hoefler Daniel M		37.02
31460001800000040030020000	Pompey	018.-04-03.2	Route 91	3040	Hoefler JoAnne M		18.16
31460001800000040030030000	Pompey	018.-04-03.3	Route 91	3032	Kline Nathan B	Hoefler-Kline Brenda L	12.18
31460001800000040040010000	Pompey	018.-04-04.1	Route 91		Linsday Richard G	Richard Linsday M	1.61
31460001800000040040030000	Pompey	018.-04-04.3	Pratts Falls Rd		Wilcox Living Trust		30.13
31460001800000040050000000	Pompey	018.-04-05.0	Route 91	3256	Tracy Albert W	Tracy Laura J	0.76
31460001800000040060000000	Pompey	018.-04-06.0	Pratts Falls Rd	7104	Welch Chad M	Welch Ashley	0.79
31460001800000040070000000	Pompey	018.-04-07.0	Pratts Falls Rd	7120	Cooke Christopher A		1.57
31460001800000040080000000	Pompey	018.-04-08.0	Pratts Falls Rd	7138	Valentine James H	Valentine Steven	0.80
31460001800000040090010000	Pompey	018.-04-09.1	Pratts Falls Rd		Joslyn Ronald E	Joslyn Kathi L	0.45
31460001800000040090020000	Pompey	018.-04-09.2	Pratts Falls Rd	7274	Edward Harrington	Revocable Trust	1.72
31460001800000040100000000	Pompey	018.-04-10.0	Pratts Falls Rd	7296	DeNucci Magella J	Schuessler Cynthia A	1.26
31460001800000040110000000	Pompey	018.-04-11.0	Pratts Falls Rd	7306	Joslyn Ronald E	Joslyn Kathi L	0.69
31460001800000040120000000	Pompey	018.-04-12.0	Sweet Rd	3247	Zurbruegg Paul L	Zurbruegg Jeannet T	1.32
31460001800000040130000000	Pompey	018.-04-13.0	Sweet Rd		Palladino Farms LLC		45.31
31460001800000040140000000	Pompey	018.-04-14.0	Sweet Rd	3199	Hayter Arlene M		4.51
31460001800000040150010000	Pompey	018.-04-15.1	Sweet Rd	3149	Palladino Farms LLC		114.69
31460001800000040150020000	Pompey	018.-04-15.2	Sweet Rd	3037	Gagnier Damon C	Angela Gagnier	0.97
31460001800000040150030000	Pompey	018.-04-15.3	Route 91	3020	Kogut Kyle S	Kogut Andrea M	0.96
31460001800000040150040000	Pompey	018.-04-15.4	Sweet Rd	3149	Palladino Farms LLC		2.36
31460001800000040150060000	Pompey	018.-04-15.6	Route 91	3008	Palladino Nicholas P Jr		2.00
31460001800000040160000000	Pompey	018.-04-16.0	Sweet Rd	3061	Livingston Paul A	Livingston Judy M	0.77
31460001800000040170000000	Pompey	018.-04-17.0	Sweet Rd	3047	Kirkeby Niels H		1.02
31460001800000040180000000	Pompey	018.-04-18.0	Route 91		Gorman Stanley P		0.06
31460001800000040190020000	Pompey	018.-04-19.2	Route 91	3164	Parker Jarvis D	Parker Linda M	4.11
31460001800000040210010000	Pompey	018.-04-21.1	State Route 91	3204	Kuchma Valentina	Kuchma Andrey	2.08
31460001800000040210020000	Pompey	018.-04-21.2	Route 91	3224	Quinn Samuel A		2.28
31460001800000040220000000	Pompey	018.-04-22.0	Route 91	3254	John R & Barbara B Lombardo	Irrevocable Trust	4.71
31460001800000050010010000	Pompey	018.-05-01.1	Pratts Falls Rd	7450	Duby Matthew D	Duby Bridget F	3.38
31460001800000050010020000	Pompey	018.-05-01.2	Pratts Falls Rd	7434	Sullivan Kathleen M		3.18
31460001800000050020010000	Pompey	018.-05-02.1	Pratts Falls Rd	7482	Hack Stanley N	Hack Zarita	1.86
31460001800000050020020000	Pompey	018.-05-02.2	Pratts Falls Rd	7466	Rotondo Renee Smith		6.78
31460001800000050030000000	Pompey	018.-05-03.0	Henneberry Rd	3251	Knowlton Catherine N	Walker Bill	6.42
31460001800000050040020000	Pompey	018.-05-04.2	Henneberry Rd	3223	Czarnecki IrrevTrust Barbara J		14.18
31460001800000050040030000	Pompey	018.-05-04.3	Henneberry Rd	3209	Czarnecki Thomas K	Czarnecki Amy	9.62
31460001800000050050000000	Pompey	018.-05-05.0	Henneberry Rd	3197	Sangermano Richard L	Sangermano Suzanne T	1.75
31460001800000050060000000	Pompey	018.-05-06.0	Henneberry Rd	3177	Feingold David	Feingold Eileen R	2.75
31460001800000050070010000	Pompey	018.-05-07.1	Henneberry Rd	3139	Baker Robert A	Hough Marcia S	2.34
31460001800000050090010000	Pompey	018.-05-09.1	Henneberry Rd	3125	Service Member Residence Tru	Leyva Matthew	32.75
31460001800000050100000000	Pompey	018.-05-10.0	Henneberry Rd	3091	Massa Giovanni	Massa Kimberly A	11.60
31460001800000050130010000	Pompey	018.-05-13.1	Henneberry Rd	3069	Alexander Johanne D	Alexander James R	1.78
31460001800000050140000000	Pompey	018.-05-14.0	Henneberry Rd	3061	Sanderson Brian	Sanderson Erin	2.85
31460001800000050150010000	Pompey	018.-05-15.1	Henneberry Rd	3039	Kolod Kristen Jones	Kolod Alexander E	9.46
31460001800000050150020000	Pompey	018.-05-15.2	Henneberry Rd	3053	Kolod Kristen Jones	Kolod Alexander E	0.94
31460001800000050160000000	Pompey	018.-05-16.0	Henneberry Rd		Clarkson Jack J	Markey-Clarkson Erin L	29.10
31460001800000050180000000	Pompey	018.-05-18.0	Way Rd		Way Family Revocable Trust	Costello Trustee Kathleen	54.26
31460001800000050190000000	Pompey	018.-05-19.0	Way Rd	7385	Way Family Revocable Trust	Costello Trustee Kathleen	1.77
31460001800000050200000000	Pompey	018.-05-20.0	Sweet Rd	2910	Way Hunter M		0.98
31460001800000050210000000	Pompey	018.-05-21.0	Sweet Rd	2936	Kraft Colin M	Kraft Christine M	4.16
31460001800000050220010000	Pompey	018.-05-22.1	Sweet Rd	3034	Bobbette Kara M		2.01
31460001800000050220020000	Pompey	018.-05-22.2	Sweet Rd	3034	Way Family Revocable Trust	Costello Trustee Kathleen	103.44
31460001800000050230010000	Pompey	018.-05-23.1	Sweet Rd		Palladino Farms LLC		119.57
31460001800000050230020000	Pompey	018.-05-23.2	Sweet Rd	3140	RHJ PROPERTIES LLC		3.66
31460001800000060230010000	Pompey	018.-06-23.1	Route 91		Princzes Matyas	Pinczes Heather	1.32
31460001800000060230020000	Pompey	018.-06-23.2	Hamilton Rd	7265	Princzes Matyas	Pinczes Heather	8.06
31460001800000060230030000	Pompey	018.-06-23.3	Michael Ave		Quinn Kevin P		12.07
31460001800000060230040000	Pompey	018.-06-23.4	Michael Ave	2985	McClung Daniel H	McClung Tara S	13.77
31460001800000060230050000	Pompey	018.-06-23.5	Michael Ave		Taylor Edward		0.60
31460001800000060230060000	Pompey	018.-06-23.6	Michael Ave		Taylor Edward		0.46
31460001800000060230070000	Pompey	018.-06-23.7	Michael Ave		Sullivan Keith . E	Sullivan Nina . K	0.27
31460001900000010010010000	Pompey	019.-01-01.1	Rall Rd		Said Michael A		79.90
31460001900000010010020000	Pompey	019.-01-01.2	Rall Rd	2809	Schmidt Donald E	Schmidt Susan A	4.89
31460001900000010020010000	Pompey	019.-01-02.1	Rall Rd		JRT Properties LLC		51.87
31460001900000010020020000	Pompey	019.-01-02.2	Rall Rd	2771	Delaney David S.	Delaney Victoria J.	2.84
31460001900000010030010000	Pompey	019.-01-03.1	Brennan Rd	2687	Thames Irene L		4.06

Agricultural District 4 - 2024 Eight-Year Review Final Parcel List (created July 2024)

31460001900000010040000000	Pompey	019.-01-04.0	Brennan Rd	2681	Latocha John		0.43
31460001900000010050010000	Pompey	019.-01-05.1	Brennan Rd		Curr Louis T		55.15
31460001900000010050020000	Pompey	019.-01-05.2	Brennan Rd	2671	Bush Steven B	Bush Michelle A	2.96
31460001900000010050030000	Pompey	019.-01-05.3	Brennan Rd		Latocha John		0.19
31460001900000010050040000	Pompey	019.-01-05.4	Brennan Rd		Marris Darrick	Marris Tracie	2.16
31460001900000010050050000	Pompey	019.-01-05.5	Colton Rd	7155	Curr Joseph L	Curr Colleen M	5.77
31460001900000010060000000	Pompey	019.-01-06.0	Colton Rd		Starmer William T	Starmer Randi	51.73
31460001900000010070010000	Pompey	019.-01-07.1	Bush Rd		Viking 90 LLC		90.57
31460001900000010080020000	Pompey	019.-01-08.2	Colton Rd	6899	Fiorini Raymond		40.30
31460001900000010110000000	Pompey	019.-01-11.0	Route 91		Hall Mildred		4.03
31460001900000020010010000	Pompey	019.-02-01.1	Route 91	2761	Mcdonald Anne L	Duffy James E	4.26
31460001900000020020010000	Pompey	019.-02-02.1	Brennan Rd	2709	Mettelman Michael D	Mettelman Barbara B	13.67
31460001900000020020020000	Pompey	019.-02-02.2	Brennan Rd	2741	Stone Brian M	Stone Sheri Lynn	3.97
31460001900000020030010000	Pompey	019.-02-03.1	Route 91		Gorman Stanley P		0.80
31460001900000020040010000	Pompey	019.-02-04.1	Route 91	2821	Kwasniewski Christopher	Kwasniewski Lynn	6.50
31460001900000020090010000	Pompey	019.-02-09.1	Route 91	2891	Coffey Sarah M	Coffey Gregory J	3.85
31460001900000020110010000	Pompey	019.-02-11.1	Hamilton Rd	7230	Dodge Charles S		3.60
31460001900000020130000000	Pompey	019.-02-13.0	Hamilton Rd	7222	Keller Jessica G		1.96
31460001900000020140010000	Pompey	019.-02-14.1	Hamilton Rd		Coffey Gregory . J	Coffey Sarah . M	9.74
31460001900000030010000000	Pompey	019.-03-01.0	Hamilton Rd	7300	Dottolo Christopher J		1.20
31460001900000030020000000	Pompey	019.-03-02.0	Hamilton Rd	7304	Kier Nicholas		1.52
31460001900000030030000000	Pompey	019.-03-03.0	Hamilton Rd	7330	Pazaras Timothy A	Pazaras Mary Beth	1.24
31460001900000030040000000	Pompey	019.-03-04.0	Route 91		Wormworth Joseph	Wormworth Marianne	1.71
31460001900000030050000000	Pompey	019.-03-05.0	Route 91		Edwards Mark T	Field-Millard Wendy	3.06
31460001900000030060000000	Pompey	019.-03-06.0	Route 91	2838	Edwards Mark T	Field-Millard Wendy	3.00
31460001900000030070000000	Pompey	019.-03-07.0	Route 91	2846	McMahon James L	McMahon Jeanne E	3.03
31460001900000030080000000	Pompey	019.-03-08.0	Route 91	2858	Norton Jonathan M	Norton Emma L	2.96
31460001900000030090000000	Pompey	019.-03-09.0	Route 91	2870	Barnum Anthony C	Barnum Jessica L	3.07
31460001900000030100000000	Pompey	019.-03-10.0	Route 91	2880	Moore Michael T	Moore Rosilene	2.97
31460001900000030140000000	Pompey	019.-03-14.0	Sweet Rd	2891	Demetro John R	Demetro Joanne	3.11
31460001900000030150000000	Pompey	019.-03-15.0	Sweet Rd		Demetro John R	Demetro Joanne	3.00
31460001900000030160000000	Pompey	019.-03-16.0	Sweet Rd	2871	Engel Thomas C	Engel Sally J	2.98
31460001900000030180010000	Pompey	019.-03-18.1	Sweet Rd	2853	The Gaffney Family Trust	Gaffney Barbara	2.89
31460001900000030190000000	Pompey	019.-03-19.0	Sweet Rd	2841	Clark James		2.96
31460001900000030200000000	Pompey	019.-03-20.0	Sweet Rd	2829	Connor Jeffrey P	Connor Lisa H	3.06
31460001900000030210000000	Pompey	019.-03-21.0	Sweet Rd		Phillips Andrew B		3.00
31460001900000040010000000	Pompey	019.-04-01.0	Sweet Rd	2807	Zell Adam F	Zell Amy M	3.01
31460001900000040020000000	Pompey	019.-04-02.0	Sweet Rd	2791	Shreffler Lari E		2.41
31460001900000040030000000	Pompey	019.-04-03.0	Sweet Rd	2771	Clifford G Moore	Revocable Trust	2.36
31460001900000040040000000	Pompey	019.-04-04.0	Sweet Rd	2755	Homola & Farewell Irrev. Trust	Homola Joseph A	1.61
31460001900000040050000000	Pompey	019.-04-05.0	Sweet Rd	2745	McCrystal Family Irrev. Trust	McCrystal Willard P Jr.	1.33
31460001900000040060000000	Pompey	019.-04-06.0	Sweet Rd	2729	REO Trust 2021-NR@		6.96
31460001900000040090000000	Pompey	019.-04-09.0	Route 91		REO Trust 2021-NR@		0.69
31460001900000040110010000	Pompey	019.-04-11.1	Route 91	2750	Sullivan Ava K	Sullivan Gordon A	2.98
31460001900000040130000000	Pompey	019.-04-13.0	Route 91	2786	Conte Joseph	Conte Sylvia P	12.88
31460001900000050010010000	Pompey	019.-05-01.1	Henneberry Rd	2795	Lawyer James P	Lucie Wellner	34.85
31460001900000050020010000	Pompey	019.-05-02.1	Henneberry Rd	2747	Giarrosso Anthony		4.45
31460001900000050030000000	Pompey	019.-05-03.0	Henneberry Rd	2731	Collins Ryan D	Collins Meghan E	2.54
31460001900000050060000000	Pompey	019.-05-06.0	Sweet Rd	2730	Saleh Edward M	Saleh Carol A	14.80
31460001900000050070010000	Pompey	019.-05-07.1	Sweet Rd	2764	Orchard James W	Thogode Carly . J	5.14
31460001900000050080000000	Pompey	019.-05-08.0	Sweet Rd	2824	Lawyer John J	Susan French B	6.18
31460001900000050090000000	Pompey	019.-05-09.0	Sweet Rd	2844	Henneberry Hill Holding	Co L P	11.52
31460001900000050100000000	Pompey	019.-05-10.0	Sweet Rd		Henneberry Hill Holding	Co L P	35.69
31460001900000050110000000	Pompey	019.-05-11.0	Henneberry Rd		Henneberry Hill Holding	Co L P	14.98
31460001900000060010000000	Pompey	019.-06-01.0	Henneberry Rd	2684	Nicholas Amanda		5.18
31460001900000060050000000	Pompey	019.-06-05.0	Henneberry Rd	2760	Reason John	Reason Susan	2.40
31460001900000060060000000	Pompey	019.-06-06.0	Henneberry Rd		Lemonides Family Irrv Trust	Lemonides Peter C	5.48
31460001900000060080010000	Pompey	019.-06-08.1	Henneberry Rd		Lawyer John W	Lawyer Carol L	2.96
31460001900000060100010000	Pompey	019.-06-10.1	Henneberry Rd	2844	Lawyer John	Lawyer Carol L	10.14
31460001900000060110000000	Pompey	019.-06-11.0	Route 20	7481	Mable Christopher E	Mable Lindsey N	7.43
31460001900000060130010000	Pompey	019.-06-13.1	Henneberry Rd	2670	Harper John		2.33
31460001900000070020010000	Pompey	019.-07-02.1	Cherry St		Niles Watervale Acres LLC		23.73
31460001900000070030000000	Pompey	019.-07-03.0	Brennan Rd	2628	Latocha Joseph M		1.89
31460001900000070040010000	Pompey	019.-07-04.1	Brennan Rd	2638	Pompey Hill Acres II LLC		66.23
31460001900000070040020000	Pompey	019.-07-04.2	Brennan Rd	2658	Leone Ross		3.52
31460001900000080010000000	Pompey	019.-08-01.0	Colton Rd	6950	Nicholas Timothy	Adams Heather	8.55
31460001900000080020000000	Pompey	019.-08-02.0	Colton Rd		Pompey Highlands LLC		96.27
31460001900000080030010000	Pompey	019.-08-03.1	Brennan Rd	2639	Curr Joseph L		2.97
31460001900000080030020000	Pompey	019.-08-03.2	Brennan Rd	2639	Pompey Highlands LLC		28.59
31460001900000080040000000	Pompey	019.-08-04.0	Brennan Rd	2615	Dodge Tami		0.47
31460001900000080050000000	Pompey	019.-08-05.0	Brennan Rd	2607	Kovalewski Carl	Jo Anne	0.93
31460001900000080060000000	Pompey	019.-08-06.0	Route 20	7171	Kovalewski Kenneth		31.61
31460001900000080070000000	Pompey	019.-08-07.0	Route 20	7099	Charles A & Roberta J Haaf	Irrevocable Trust	1.16
31460001900000080080000000	Pompey	019.-08-08.0	Route 20	7051	Beers Daniel E	Bush Mary E	4.79
31460001900000080110020000	Pompey	019.-08-11.2	Clematis Cir	6983	MacGregor Robert S	Courtney Dana E	26.50

Agricultural District 4 - 2024 Eight-Year Review Final Parcel List (created July 2024)

3146000190000080110030000	Pompey	019-08-11.3	Clematis Cir	6982	Gerry Michael J	Gerry Heidi	20.13
3146000190000080120000000	Pompey	019-08-12.0	Route 20	6815	Willey Jessica		1.65
3146000190000080130010000	Pompey	019-08-13.1	Route 20		Erwin Tammy L		115.18
3146000190000080130020000	Pompey	019-08-13.2	Route 20	6905	Bliss Nathan L	Bliss Rachael E	4.56
3146000190000090010000000	Pompey	019-09-01.0	Route 20	7001	Lloyd-Lester Garra C	Lloyd-Lester Becky J	1.44
3146000190000090020000000	Pompey	019-09-02.0	Route 20		Luo Ming		0.43
3146000190000090030000000	Pompey	019-09-03.0	Route 20	7007	Dumas Andre G	Dumas Renea L	0.89
3146000190000090040000000	Pompey	019-09-04.0	Seabury Dr	2582	Sutherland James. Jr	Ryan Stefanie	11.47
3146000190000090050010000	Pompey	019-09-05.1	Seabury Dr	2590	Hiserodt Living Trust	Hiserodt James R	1.95
3146000190000090060010000	Pompey	019-09-06.1	Clematis Cir		Gerry Michael J	Gerry Heidi	5.57
3146000190000100010000000	Pompey	019-10-01.0	Seabury Dr	2593	Wickert Karen L	Stewart Elizabeth A	2.02
3146000190000100020000000	Pompey	019-10-02.0	Seabury Dr	2587	Pietro Kimberly A	St Pierre Barbara J	2.00
3146000190000100030000000	Pompey	019-10-03.0	Clematis Cir	6936	Alexander Shanette		2.06
3146000190000100050000000	Pompey	019-10-05.0	Clematis Cir		Pietro Kimberly A	St Pierre Barbara J	2.22
3146000190000110010000000	Pompey	019-11-01.0	Clematis Cir	6931	Logiudice Donovan P	Logiudice Sarah E	2.10
3146000190000110020000000	Pompey	019-11-02.0	Clematis Cir	6937	Logiudice Donovan P	Logiudice Sarah E	2.12
3146000190000110030000000	Pompey	019-11-03.0	US Route 20	6937	Green Irrevocable Family Protection Trust		2.29
3146000190000110040000000	Pompey	019-11-04.0	Clematis Cir	6943	Pace Joseph F		3.53
3146000190000110070000000	Pompey	019-11-07.0	Clematis Cir	6961	Tracy John R	Tracy Mary A	2.54
3146000190000110080010000	Pompey	019-11-08.1	Clematis Cir	6967	Sweeting James W	Sweeting Kathleen A	2.72
3146000190000110090010000	Pompey	019-11-09.1	Clematis Cir	6973	Brainard Alison J	Brainard Andrew S	2.72
3146000190000110100010000	Pompey	019-11-10.1	Clematis Cir	6979	Grossman Richard D	Grossman Susan O	3.83
3146000200000030010000000	Pompey	020-03-01.0	Henneberry Rd	2654	DCB Limitless, LLC		0.90
31460002100000010010010000	Pompey	021-01-01.1	Route 20	6818	Albanese Michael		10.57
31460002100000010010030000	Pompey	021-01-01.3	Route 20	6842	Erwin Tammy L		5.60
31460002100000010010040000	Pompey	021-01-01.4	Route 20	6858	Durocher Randy C		5.23
31460002100000010020000000	Pompey	021-01-02.0	Route 20	6858	Durocher Randy C		1.07
31460002100000010030000000	Pompey	021-01-03.0	Berry Rd		Knapp Malcolm D	Knapp David	41.38
31460002100000010040000000	Pompey	021-01-04.0	Berry Rd	2327	Shoebridge Sylvia Life Use	Demartino Tamara	17.53
31460002100000010050000000	Pompey	021-01-05.0	Berry Rd		Smith Quality Eggs		2.07
31460002100000020010000000	Pompey	021-02-01.0	Route 20		Pompey Hill Acres II LLC		176.89
31460002100000020020000000	Pompey	021-02-02.0	Route 20	7004	Soltysik Timothy G		1.96
31460002100000020030010000	Pompey	021-02-03.1	Route 20	7072	Nicholas Zachary R	Barber Kelsey. A	0.94
31460002100000020030020000	Pompey	021-02-03.2	Route 20	7060	Skvarch Michael J	Skvarch Paula J	0.84
31460002100000020030030000	Pompey	021-02-03.3	Route 20	7088	Morgan Sonji S.		0.81
31460002100000020040010000	Pompey	021-02-04.1	Route 20	7096	Gummoe Cody C	Gummoe Karen	2.44
31460002100000020040020000	Pompey	021-02-04.2	Route 20	7090	Morgan Sonji S		1.62
31460002100000020040030000	Pompey	021-02-04.3	Route 20	7116	Gummoe Cody C		3.41
31460002100000020040040000	Pompey	021-02-04.4	Route 20	7096	Blatcher Craig . A		20.48
31460002100000020050000000	Pompey	021-02-05.0	Route 20	7142	Lelakowski Theodore F		0.86
31460002100000020060010000	Pompey	021-02-06.1	Route 20	7170	Kovalewski Kenneth		48.24
31460002100000020060020000	Pompey	021-02-06.2	Route 20		Lelakowski Theodore F Jr		5.00
31460002100000020070010000	Pompey	021-02-07.1	Route 20		Pompey Hill Acres LLC		50.93
31460002100000020070020000	Pompey	021-02-07.2	Route 20	7244	Golden Jessica	Golden Jefferey	4.83
31460002100000020080000000	Pompey	021-02-08.0	Route 20	7278	Young Kent R		1.73
31460002100000020090000000	Pompey	021-02-09.0	Berwyn Rd	2493&2481	Willis Donna D		3.55
31460002100000020100000000	Pompey	021-02-10.0	Berwyn Rd		Pompey Hill Acres LLC		15.38
31460002100000020110010000	Pompey	021-02-11.1	Kelly Rd	7047	Smiths Quality Eggs LLC		172.85
31460002100000020110020000	Pompey	021-02-11.2	Berwyn Rd	2393	Conklin Carlton A	Conklin Traci J	1.80
31460002100000020120000000	Pompey	021-02-12.0	Berwyn Rd	2369	Smith Roy T		1.62
31460002100000020130000000	Pompey	021-02-13.0	Berry Rd	2322	Chiaravalle Michael . J		1.51
31460002100000020140000000	Pompey	021-02-14.0	Berry Rd	2396	Reinhard Louise M		0.41
31460002100000020150000000	Pompey	021-02-15.0	Berry Rd	2434	Dirienzo Joseph N	Dirienzo Denise M	7.46
31460002100000030070010000	Pompey	021-03-07.1	Route 91	2529	Skeele Christopher E	Skeele Teresa R	2.39
31460002100000030070020000	Pompey	021-03-07.2	Route 91	2555	Savory Reginald	Savory Maureen	9.39
31460002100000030080000000	Pompey	021-03-08.0	Route 91	2429	Loher Walter		7.08
31460002100000030090000000	Pompey	021-03-09.0	Route 91	2303	Trinder Properties LLC		166.24
31460002100000030100000000	Pompey	021-03-10.0	Route 91	2283	Taskey Laurin		0.80
31460002100000030110000000	Pompey	021-03-11.0	Swift Rd		Trinder Properties LLC		23.51
31460002100000030120000000	Pompey	021-03-12.0	Swift Rd		Trinder Properties LLC	Trinder Elaine H	31.77
31460002100000030130000000	Pompey	021-03-13.0	Swift Rd	2458	Mcconnell Terry	Ford Patricia	5.55
31460002100000030140000000	Pompey	021-03-14.0	Swift Rd		Mcconnell Terry	Ford Patricia	3.41
31460002100000030150000000	Pompey	021-03-15.0	Swift Rd	2476	D'addario Arthur A	D'addario Mary P	25.45
31460002100000030160000000	Pompey	021-03-16.0	Berwyn Rd	2502	Herrington John	Herrington Pamela	5.23
31460002100000030170000000	Pompey	021-03-17.0	Berwyn Rd		Lelakowski	Theodore F Jr	24.10
31460002100000040010010000	Pompey	021-04-01.1	Berwyn Rd		Pompey Hill Acres LLC	smith caryl A	166.25
31460002100000040010020000	Pompey	021-04-01.2	Berwyn Rd	2480	Smith Eric		3.11
31460002100000040020000000	Pompey	021-04-02.0	Swift Rd		Rutkowski Paul		4.83
31460002100000040030010000	Pompey	021-04-03.1	Berwyn Rd		Pompey Hill Acres LLC		141.60
31460002100000050020010000	Pompey	021-05-02.1	Kelly Rd		Niles Watervale Acres LLC		142.75
31460002100000050030000000	Pompey	021-05-03.0	Kelly Rd	7109	Smiths Quality Eggs LLC		19.39
31460002100000050040010000	Pompey	021-05-04.1	Berwyn Rd	2209	Pompey Hill Acres LLC		120.28
31460002100000050050000000	Pompey	021-05-05.0	Kelly Rd	7092	Smith Roy E		1.71
31460002100000050060010000	Pompey	021-05-06.1	Berwyn Rd	2170	Partridge Irving J	Partridge Muriel	1.41
31460002200000030010010000	Pompey	022-03-01.1	Ridge Rd	2715	Hartnett Michael C	Hartnett James A	170.50

Agricultural District 4 - 2024 Eight-Year Review Final Parcel List (created July 2024)

3146000220000030010020000	Pompey	022.-03-01.2	Ridge Rd	2671	Bailey Milton	Bailey Helen	2.07
3146000220000030020010000	Pompey	022.-03-02.1	Ridge Rd	2513	Hutchinson Matthew		4.05
3146000220000030020020000	Pompey	022.-03-02.2	Ridge Rd	2579	Haaf Charles R	Haaf Hollie J	1.85
3146000220000030020030000	Pompey	022.-03-02.3	Ridge Rd		Van Erden Family, LLC		132.11
3146000220000030030000000	Pompey	022.-03-03.0	Number 4 Rd W	7755	Daley Scott		9.31
3146000220000030040000000	Pompey	022.-03-04.0	Number 4 Rd W	7743	Buff Philip	Buff Jill F	2.30
3146000220000030050000000	Pompey	022.-03-05.0	Number 4 Rd W	7737	Wilson Scott	Wilson Diane	40.66
3146000220000030060000000	Pompey	022.-03-06.0	Number 4 Rd W	7713	Hotaling Ronald D	Hotaling Veronica F	4.01
3146000220000030070000000	Pompey	022.-03-07.0	Number 4 Rd W	7713	Hotaling Ronald D		0.91
3146000220000030080010000	Pompey	022.-03-08.1	Number 4 Rd W	7701	Truax Terry R	Truax Deborah L	1.81
3146000220000030080020000	Pompey	022.-03-08.2	Number 4 Rd W	7691	Truax Terry R	Truax Deborah L	6.32
3146000220000030080030000	Pompey	022.-03-08.3	Number 4 Rd W	7671	Lysik Cheryl L		2.28
3146000220000030080040000	Pompey	022.-03-08.4	Number 4 Rd W		Truax Terry R	Truax Deborah L	1.24
3146000220000030090010000	Pompey	022.-03-09.1	Cemetery Rd	2448	Reid Edward K II		5.00
3146000220000030090020000	Pompey	022.-03-09.2	Cemetery Rd	2460	Reid Edward K II		6.21
3146000220000030090030000	Pompey	022.-03-09.3	Cemetery Rd	2470	Bitler William L	Bitler Linda M	9.96
3146000220000030090040000	Pompey	022.-03-09.4	Gardner Rd	2540	Caldeira Amy E		10.00
3146000220000030090050000	Pompey	022.-03-09.5	Gardner Rd	2570	Randall Luke		21.81
3146000220000030090060000	Pompey	022.-03-09.6	Number 4 Rd W	7649	Randall Luke		19.32
3146000220000030090070000	Pompey	022.-03-09.7	Number 4 Rd W	7583	Randall Luke		22.55
3146000220000030100000000	Pompey	022.-03-10.0	Gardner Rd	2512	Milks Gary R		1.60
3146000220000030110000000	Pompey	022.-03-11.0	Gardner Rd	2560	Isbell Diane M	Isbell Leon R	2.85
3146000220000030120000000	Pompey	022.-03-12.0	Gardner Rd	2568	Marvin Kimberly A	Marvin Timothy W	1.90
3146000220000030130000000	Pompey	022.-03-13.0	Gardner Rd	2584	Butler Matthew J	George Emilee C	1.88
3146000220000030140010000	Pompey	022.-03-14.1	Gardner Rd		Fabius Greenwood Farm LLC		115.62
3146000220000030140020000	Pompey	022.-03-14.2	Gardner Rd	2698	Tiffin Jared D	Tiffin Chelsea L	1.14
3146000220000030140030000	Pompey	022.-03-14.3	Gardner Rd	2604	McCormick Robert P		4.72
3146000220000030150000000	Pompey	022.-03-15.0	Gardner Rd		Randall Luke		6.69
3146000220000030160000000	Pompey	022.-03-16.0	Ridge Rd		Fraze Brothers LLC		22.01
3146000220000030170000000	Pompey	022.-03-17.0	Ridge Rd	2703	Hartnett James A	Hartnett Alma M	1.03
3146000220000040030010000	Pompey	022.-04-03.1	Cemetery Rd	2571	Galvin Thomas C		4.81
3146000220000040030030000	Pompey	022.-04-03.3	Route 91	2546	Benedict Deborah		3.79
3146000220000040030040000	Pompey	022.-04-03.4	Cemetery Rd	2591	Chester Lucille A	Orr Patricia A	5.48
3146000220000040030050000	Pompey	022.-04-03.5	Route 91	2516	Russo Revocable Trust Victor		5.06
3146000220000040030060000	Pompey	022.-04-03.6	Route 91	2530	Terrinoni Michael J		5.35
3146000220000040030070000	Pompey	022.-04-03.7	Cemetery Rd	2541	Casamento Joseph	Casamento Sandra	7.09
3146000220000040030090000	Pompey	022.-04-03.9	Cemetery Rd		Casamento Joseph	Casamento Sandra	4.25
3146000220000040050000000	Pompey	022.-04-05.0	Cemetery Rd	2507	Wheeler Michelle R		0.75
3146000220000040060000000	Pompey	022.-04-06.0	Cemetery Rd	2489	Henecke Family Irrev. Trust	Henecke Sturgis F	1.74
3146000220000040070010000	Pompey	022.-04-07.1	Route 91	2426	Neufang Robert F		12.38
3146000220000040070020000	Pompey	022.-04-07.2	Route 91	2420	Neufang Robert F Jr	Neufang Susan M	2.44
3146000220000040080010000	Pompey	022.-04-08.1	Route 91	2500	Paduana Julian		22.94
3146000220000040080020000	Pompey	022.-04-08.2	Route 91		Russo Revocable Trust Victor		31.79
3146000220000040090000000	Pompey	022.-04-09.0	Route 91		Behnke Timothy D		6.18
3146000220000050010010000	Pompey	022.-05-01.1	Shea Rd	7460	Mapstone Properties LLC		10.05
3146000220000050020000000	Pompey	022.-05-02.0	Shea Rd		Donahue Phillip		5.67
3146000220000050030000000	Pompey	022.-05-03.0	Shea Rd	7500	Schlueter Scott L	Schlueter Elizabeth R	3.82
3146000220000050040000000	Pompey	022.-05-04.0	Shea Rd	7522	Hiestand Jenna Alane	Witham Eric C	4.05
3146000220000050050000000	Pompey	022.-05-05.0	Shea Rd	7542	Wisniewski Christina		2.89
3146000220000050060010000	Pompey	022.-05-06.1	Cemetery Rd	2566	Rodriguez Heidi G		3.27
3146000220000050060020000	Pompey	022.-05-06.2	Cemetery Rd	2546	Stenger Robert J		3.00
3146000220000050060030000	Pompey	022.-05-06.3	Cemetery Rd	2536	Campbell Scott W	Campbell Meghan M	3.35
3146000220000050060040000	Pompey	022.-05-06.4	Cemetery Rd	2530	Curtis Stefan	Sofranko Katherine	3.27
3146000220000050060050000	Pompey	022.-05-06.5	Cemetery Rd	2522	Gover Mathew B	Gover Katie L	2.59
3146000220000050060060000	Pompey	022.-05-06.6	Gardner Rd	2538	Bunitsky Peter	Bunitsky Mary	2.59
3146000220000050060070000	Pompey	022.-05-06.7	Gardner Rd	2603	Ellis Wendy L	Fero John T	3.00
3146000220000050060080000	Pompey	022.-05-06.8	Gardner Rd	2613	Schroeter Frank	Schroeter Kelly	3.02
3146000220000050060090000	Pompey	022.-05-06.9	Gardner Rd	2589	Woodcock Eric . R	Woodcock Nicole . K	6.97
3146000220000050070010000	Pompey	022.-05-07.1	Gardner Rd	2569	Taylor Joshua J		2.35
3146000220000050070020000	Pompey	022.-05-07.2	Gardner Rd	2557	Campbell Family Rev. Trust	Campbell Stewart	1.23
3146000220000050080000000	Pompey	022.-05-08.0	Cemetery Rd		Pompey Catholic		9.14
3146000220000050090000000	Pompey	022.-05-09.0	Cemetery Rd		Pompey Protestant		4.16
3146000220000050110000000	Pompey	022.-05-11.0	Off Cemetery Rd		Rodriguez Heidi G		11.74
3146000220000060010010000	Pompey	022.-06-01.1	Gardner Rd	2705	Warren Annette	Warren Mark A	1.98
3146000220000060010020000	Pompey	022.-06-01.2	Gardner Rd	2719	Morse Mitchell J	Morse Amy M	3.12
3146000220000060020000000	Pompey	022.-06-02.0	Gardner Rd	2691	Ludke Nathan R	Ludke Lindsey E	7.90
3146000220000060030000000	Pompey	022.-06-03.0	Gardner Rd	2643	Putnam Beatrice M	Putnam Norman S	8.20
3146000220000060040000000	Pompey	022.-06-04.0	Shea Rd	7507	Allen Henry W	Allen Eileen E	1.84
3146000220000060050000000	Pompey	022.-06-05.0	Shea Rd	7459	Cunningham John H	Cunningham Mary	4.27
3146000220000060060000000	Pompey	022.-06-06.0	Route 20	7444	Cunningham John H	Cunningham Mary	17.29
3146000220000060070000000	Pompey	022.-06-07.0	Route 20		Cunningham John		16.64
31460002300000010010000000	Pompey	023.-01-01.0	Route 20	7646	Gambocarto James David	Gambocarto Faye R	121.33
31460002300000010020000000	Pompey	023.-01-02.0	Route 20	7756	Hoefler Michael Jr	Hoefler Michael Sr	4.43
31460002300000010030000000	Pompey	023.-01-03.0	State Route 20	7782	Brafman Matthew	Guez Anat	1.36
31460002300000010040000000	Pompey	023.-01-04.0	Route 20	7782	Brafman Matthew	Guez Anat	6.11

Agricultural District 4 - 2024 Eight-Year Review Final Parcel List (created July 2024)

31460002300000010050000000	Pompey	023.-01-05.0	Route 20		Andrews Gerald P	Andrews Thomas J	72.81
31460002300000010070000000	Pompey	023.-01-07.0	Ridge Rd	2971	Lowe William P	Lowe Carol M	0.89
31460002300000010080000000	Pompey	023.-01-08.0	Ridge Rd	2961	Eggers Andrew Leroy	Eggers Lois J	0.49
31460002300000010090000000	Pompey	023.-01-09.0	Ridge Rd		Dodge Cemetery		0.78
31460002300000010100000000	Pompey	023.-01-10.0	Ridge Rd	2863	Monk Edward C	Monk Shannon F	1.77
31460002300000010110020000	Pompey	023.-01-11.2	Ridge Rd		Hartnett James A	Hartnett Michael C	126.94
31460002300000010110030000	Pompey	023.-01-11.3	Ridge Rd	2757	Hartnett James A III	Hartnett Carol L	2.16
31460002300000020010010000	Pompey	023.-02-01.1	Wise Rd	7903	Kreinheder Greg J		1.08
31460002300000020020000000	Pompey	023.-02-02.0	Ridge Rd	3000	Sowers Kyle	Steinmetz-Sowers Brooke	1.07
31460002300000020030000000	Pompey	023.-02-03.0	Route 20		Scalisi Elizabeth	Scalisi David	1.06
31460002300000020040010000	Pompey	023.-02-04.1	Route 20	7948	Whipple Christopher E	Bocsusis Nicole A	3.06
31460002300000020040020000	Pompey	023.-02-04.2	Wise Rd	7929	Sims Jeffrey F	Sims Stacey A	8.78
31460002300000020040030000	Pompey	023.-02-04.3	Estey Rd		Schmidt Andrew T		22.01
31460002300000020040040000	Pompey	023.-02-04.4	Wise Rd	8053	Elwyn Henry S IV	Elwyn Jamie M	6.44
31460002300000020040050000	Pompey	023.-02-04.5	Wise Rd	8001	Vielhauer Lawrence L	Vielhauer Michelle Kuss	5.48
31460002300000020040060000	Pompey	023.-02-04.6	Wise Rd	8033	Dooley Paul R		6.88
31460002300000020040070000	Pompey	023.-02-04.7	Estey Rd	3063	Schmidt Andrew T		4.93
31460002300000020040090000	Pompey	023.-02-04.9	Wise Rd	8045	Shaheen Eli	Wassall Donna	3.86
31460002300000030010010000	Pompey	023.-03-01.1	Ridge Rd	2880	Frazee John F	Frazee Patrick R	197.23
31460002300000030010020000	Pompey	023.-03-01.2	Ridge Rd	2880	Monk Edward C	Monk Shannon F	4.73
31460002300000030020000000	Pompey	023.-03-02.0	Wise Rd	8032	Lighthipe Charles H Jr	Lighthipe Christine C	21.04
31460002300000030030000000	Pompey	023.-03-03.0	Wise Rd	8048	Gilbert Timothy . M	MacBlane Brianna . L	0.70
31460002300000030040010000	Pompey	023.-03-04.1	Estey Rd	2925	Knapp Living Trust		4.42
31460002300000030040020000	Pompey	023.-03-04.2	Estey Rd	2941	Givens Erica J		3.32
31460002300000030040050000	Pompey	023.-03-04.5	Wise Rd		Flanagan Thomas J		9.76
31460002300000030040060000	Pompey	023.-03-04.6	Estey Rd	2887	Hickey E James	Hickey Kristin M	4.73
31460002300000030040070000	Pompey	023.-03-04.7	Estey Rd		Givens Erica J		28.74
31460002300000030040080000	Pompey	023.-03-04.8	Estey Rd	2909	Falso Raymond A Jr		4.29
31460002300000030040090000	Pompey	023.-03-04.9	Estey Rd		Nardella Mark		57.07
31460002300000030050010000	Pompey	023.-03-05.1	Estey Rd	2959	Massa Daniel S	Massa Kimberly S	4.51
31460002300000030060000000	Pompey	023.-03-06.0	Estey Rd	2871	Nardella Mark T		5.75
31460002300000040010010000	Pompey	023.-04-01.1	Estey Rd		Nardella Mark		57.27
31460002300000040010020000	Pompey	023.-04-01.2	Estey Rd		Knapp Living Trust		16.49
31460002300000040010030000	Pompey	023.-04-01.3	Estey Rd		Smith James	Smith Susan	46.55
31460002300000040020000000	Pompey	023.-04-02.0	Estey Rd		Smith James S	Smith Susan R	34.07
31460002300000040030000000	Pompey	023.-04-03.0	Route 20		Smith James S	Smith Susan R	4.25
31460002300000040040000000	Pompey	023.-04-04.0	Route 20		Smith James S	Smith Susan R	112.20
31460002300000040050000000	Pompey	023.-04-05.0	Route 20	8114	Jaworski Charles F	Jaworski Linda M	3.41
31460002300000040060000000	Pompey	023.-04-06.0	Route 20	8232	Scalisi Lauren E		1.73
31460002300000040070010000	Pompey	023.-04-07.1	Route 20	8242	Smithers Jay S	Smithers Teri A	18.65
31460002300000040080010000	Pompey	023.-04-08.1	Route 20	8246	Scott Walter L Life Use	Scott Jennifer L	1.02
31460002300000040080020000	Pompey	023.-04-08.2	Route 20		Smithers Jay S	Smithers Teri A	16.58
31460002300000040080030000	Pompey	023.-04-08.3	Route 20		Smith Schuyler R	Smith Carol B	17.30
31460002300000040090010000	Pompey	023.-04-09.1	Pompey Center Rd	3011	Siau John E		151.33
31460002300000040090020000	Pompey	023.-04-09.2	Pompey Center Rd	3011	Siau John E		5.58
31460002300000040100000000	Pompey	023.-04-10.0	Route 20	8342	Kellish James L	Kellish Patricia D	0.45
31460002300000040110000000	Pompey	023.-04-11.0	Pompey Center Rd		Kellish James	Kellish Patricia D	0.26
31460002300000040120000000	Pompey	023.-04-12.0	Pompey Center Rd	3025	Bauder Living Trust	Bauder Douglas J	1.27
31460002300000040130010000	Pompey	023.-04-13.1	Pompey Center Rd	2971	Woods Anne M		3.15
31460002300000040130020000	Pompey	023.-04-13.2	Pompey Center Rd	2971	Woods Anne M		8.30
31460002300000040140010000	Pompey	023.-04-14.1	Pompey Center Rd	2915	Holt Donald R Life Use	Jensen Amanda	24.18
31460002300000040140020000	Pompey	023.-04-14.2	Pompey Center Rd		Town Of Pompey		20.18
31460002300000040150010000	Pompey	023.-04-15.1	Pompey Center Rd		Pastureland Realty LLC		108.39
31460002400000010030000000	Pompey	024.-01-03.0	Route 20		Huang Juan Liang	Tang Jing	4.03
31460002400000010040000000	Pompey	024.-01-04.0	Route 20	8376	Huang Juan Liang	Tang Jing	61.52
31460002400000010050000000	Pompey	024.-01-05.0	Gulf Rd	3109	Dennis Craig S		77.22
31460002400000010060000000	Pompey	024.-01-06.0	Gulf Rd		Dennis Carl	Dennis Craig	106.60
31460002400000010070000000	Pompey	024.-01-07.0	Gulf Rd	3001	Baker Patrick J	Baker Lisa M	0.87
31460002400000010080000000	Pompey	024.-01-08.0	Gulf Rd	2887	Hutchinson Barry		2.52
31460002400000010090010000	Pompey	024.-01-09.1	Gulf Rd	2915	Brown Gabrielle A.		57.74
31460002400000010090020000	Pompey	024.-01-09.2	Gulf Rd	2839	Liggett Elaine T	Liggett Charles T	5.55
31460002400000010100000000	Pompey	024.-01-10.0	Pompey Center Rd		Pastureland Realty LLC		59.71
31460002400000010110000000	Pompey	024.-01-11.0	Pompey Center Rd		Pastureland Realty LLC		50.17
31460002400000010120000000	Pompey	024.-01-12.0	Pompey Center Rd		Siau John E		41.21
31460002400000010130000000	Pompey	024.-01-13.0	Pompey Center Rd	3032	Holgate David B	Holgate Melinda H	2.99
31460002400000010140000000	Pompey	024.-01-14.0	Pompey Center Rd		Town Of Pompey		0.29
31460002400000020010000000	Pompey	024.-02-01.0	Gulf Rd		Dennis Craig S		86.65
31460002400000020020000000	Pompey	024.-02-02.0	Route 20		Smith H Alan	Smith Louise Brown	10.73
31460002400000020030000000	Pompey	024.-02-03.0	Oran Delphi Rd	2891	Smith Alan H		1.84
31460002400000020040010000	Pompey	024.-02-04.1	Oran Delphi Rd		Yarah Ryan . J		123.84
31460002400000020040020000	Pompey	024.-02-04.2	Route 20		Twin Farms Inc		39.11
31460002400000020040030000	Pompey	024.-02-04.3	Oran Delphi Rd		Smith H Alan	Smith Louise Brown	6.64
31460002400000020040040000	Pompey	024.-02-04.4	Oran Delphi Rd		Smith Matthew A		18.18
31460002400000020050010000	Pompey	024.-02-05.1	Oran Delphi Rd	2741	Walters Alice A		90.45
31460002400000020050020000	Pompey	024.-02-05.2	Oran Delphi Rd	2751	Slocum Family Irrevocable.	Trust	4.44

Agricultural District 4 - 2024 Eight-Year Review Final Parcel List (created July 2024)

31460002400000020070010000	Pompey	024.-02-07.1	Gulf Rd	2900	Weiss Marie A		90.73
31460002400000020070020000	Pompey	024.-02-07.2	Gulf Rd	2838	Shaheen John A		13.95
31460002400000020080010000	Pompey	024.-02-08.1	Gulf Rd	2956	Daniels David A		1.96
31460002400000020080020000	Pompey	024.-02-08.2	Gulf Rd	2946	Combs Robert D	Combs Connie E	1.11
31460002400000020090000000	Pompey	024.-02-09.0	Gulf Rd	2968	Revette John O		20.16
31460002400000020100010000	Pompey	024.-02-10.1	Gulf Rd	3018	Smith-Lenza Jessica . M	Lenza Aaron. G	36.11
31460002400000020100020000	Pompey	024.-02-10.2	Gulf Rd	3002	Tavolaro Daniel . J	Tavolaro Loren V	19.79
31460002400000020110000000	Pompey	024.-02-11.0	Gulf Rd	3050	Young Ronald E	Young Ann M 1	1.02
31460002400000020120000000	Pompey	024.-02-12.0	Pompey Hollow Rd	2931	Berson Robert G	Berson Lisa	19.84
31460002400000030010000000	Pompey	024.-03-01.0	Pompey Hollow Rd		Lin Wo Daniel	Lin Wo Kathleen E	38.97
31460002400000030030000000	Pompey	024.-03-03.0	Oran Delphi Rd		Stearns Ted	Stearns Patricia	22.08
31460002400000030040000000	Pompey	024.-03-04.0	Oran Delphi Rd	2919	Anthony Christopher	Anthony Jill	1.27
31460002400000030050010000	Pompey	024.-03-05.1	Oran Delphi Rd	3001	Stearns Ted	Stearns Patricia	30.37
31460002400000030050020000	Pompey	024.-03-05.2	Route 20		Stearns Ted	Stearns Patricia	46.77
31460002400000030050030000	Pompey	024.-03-05.3	Route 20	8788	Stearns Kevin W	Stearns Ashley M	6.90
31460002400000030060000000	Pompey	024.-03-06.0	Route 20	8784	Stearns Terril C		1.10
31460002400000030070000000	Pompey	024.-03-07.0	Route 20	8770	Stearns Terril C		1.50
31460002400000030080010000	Pompey	024.-03-08.1	Route 20		Hayes Howard C	Hayes Kimberly M	0.09
31460002400000030080020000	Pompey	024.-03-08.2	Route 20	8772	Hayes Howard C	Hayes Kimberly M	0.85
31460002400000030090010000	Pompey	024.-03-09.1	Oran Delphi Rd		Foley John D	Foley Mary Jane	37.81
31460002400000030090020000	Pompey	024.-03-09.2	Route 20		Stearns Kevin	Stearns Ashley	0.99
31460002400000030090030000	Pompey	024.-03-09.3	Route 20		Stearns Kevin	Stearns Ashley	4.62
31460002400000030100010000	Pompey	024.-03-10.1	NE Oran Delphi Rd	3044	Nelson Property Group, LLC		1.75
31460002400000030110000000	Pompey	024.-03-11.0	Oran Delphi Rd	3017	Stearns Lynn P	Stearns Sandra P	0.73
31460002400000030120000000	Pompey	024.-03-12.0	Oran Delphi Rd		Pease Cemetery		0.41
31460002400000030150000000	Pompey	024.-03-15.0	Route 20		Chavarria Patricia A	Brooks Andrew J	4.64
31460002400000040010000000	Pompey	024.-04-01.0	Pompey Hollow Rd		Neale & Carolyn Moore Irrv Trst	Moore Neale A	1.41
31460002400000040020000000	Pompey	024.-04-02.0	Pompey Hollow Rd		Catranis Christopher		0.14
31460002400000040040000000	Pompey	024.-04-04.0	Pompey Hollow Rd	2984	Millert Margaret M		0.81
31460002400000040050010000	Pompey	024.-04-05.1	Pompey Hollow Rd		Dolan Neal	Dolan Kathryn	0.10
31460002400000040050020000	Pompey	024.-04-05.2	Pompey Hollow Rd	2964	Cote Richard E Jr	Cote Lisa L	1.19
31460002400000040050030000	Pompey	024.-04-05.3	Pompey Hollow Rd	2964	Cote Richard E Jr	COTE LISA. L	1.41
31460002400000040060010000	Pompey	024.-04-06.1	Pompey Hollow Rd	2916	Snyder Gerald B	Smith Celinda V	3.79
31460002400000040060020000	Pompey	024.-04-06.2	Pompey Hollow Rd	2908	Snyder Gerald B	Snyder Christine	2.78
31460002400000040070010000	Pompey	024.-04-07.1	Pompey Hollow Rd	2918	Wahl Bruce P	Wahl Robin D	5.54
31460002400000040080000000	Pompey	024.-04-08.0	Pompey Hollow Rd	2904	Bacigalupi Joshua I		1.01
31460002400000040090000000	Pompey	024.-04-09.0	Pompey Hollow Rd	2896	Enders Susan E		1.52
31460002500000010010010000	Pompey	025.-01-01.1	Pompey Center Rd	2672	Kiehl Susan M		86.80
31460002500000010010020000	Pompey	025.-01-01.2	Pompey Center Rd		Kiehl Susan M		1.51
31460002500000010020000000	Pompey	025.-01-02.0	Gulf Rd		Wangerman Laurence A	Wangerman Phyllis J	6.05
31460002500000010030000000	Pompey	025.-01-03.0	Gulf Rd		Carnahan Blake A	Carnahan Cynthia L	6.86
31460002500000010040000000	Pompey	025.-01-04.0	Gulf Rd	2743	Comstock Roderick . A		1.87
31460002500000010050010000	Pompey	025.-01-05.1	Gulf Rd	2661	Carnahan Blake Jr	Carnahan Cynthia	41.42
31460002500000010050020000	Pompey	025.-01-05.2	Gulf Rd		Fusco Benjamin J	Fusco Erika L	13.59
31460002500000010050030000	Pompey	025.-01-05.3	Gulf Rd		Fusco Benjamin J	Fusco Erica L	3.72
31460002500000010060000000	Pompey	025.-01-06.0	Gulf Rd	2711	Becker Joseph . A	Becker Tracey E	3.22
31460002500000010070010000	Pompey	025.-01-07.1	Oran Delphi Rd	2609	Schantz Daniel N	Schantz Susan M	7.11
31460002500000010080010000	Pompey	025.-01-08.1	Gulf Rd	2651	Fusco Benjamin J	Fusco Erika L	73.28
31460002500000010090010000	Pompey	025.-01-09.1	Number 4 Rd E	8737	Fraze Brothers, LLC		167.01
31460002500000010100010000	Pompey	025.-01-10.1	Number 4 Rd E		PCF Family, LLC		126.94
31460002500000010100020000	Pompey	025.-01-10.2	Number 4 Rd E		Fraze Brothers LLC		12.46
31460002500000010100030000	Pompey	025.-01-10.3	Number 4 Rd E	8677	Levandowski Jason A		4.71
31460002500000010100040000	Pompey	025.-01-10.4	Number 4 Rd E	8653	Findlay Gilbert D Jr	Valerie J	10.94
31460002500000010110010000	Pompey	025.-01-11.1	Number 4 Rd W	8365	Fraze Brothers LLC		94.73
31460002500000010110020000	Pompey	025.-01-11.2	Number 4 Rd E	8575	Fraze Patrick R	Fraze Colleen M	4.25
31460002500000010110030000	Pompey	025.-01-11.3	Pompey Center Rd	2602	Ward Joseph W	Ward Diane L	0.99
31460002500000010120000000	Pompey	025.-01-12.0	Pompey Center Rd	2696	Barnwell John C III		4.34
31460002500000010130010000	Pompey	025.-01-13.1	Pompey Center Rd	2756	Edward Rounds Irrev. Trust		42.00
31460002500000010130020000	Pompey	025.-01-13.2	Pompey Center Rd	2720	Rounds Martin J		7.43
31460002500000010140000000	Pompey	025.-01-14.0	Pompey Center Rd	2784	Fuller Christine E	Fuller Daniel J	26.34
31460002500000020010010000	Pompey	025.-02-01.1	Oran Delphi Rd	2699	Carnahan Blake A	Carnahan Helen M	83.02
31460002500000020010020000	Pompey	025.-02-01.2	Gulf Rd		Carnahan Blake A	Carnahan Helen M	10.23
31460002500000020020000000	Pompey	025.-02-02.0	Gulf Rd		Carnahan Blake A	Carnahan Cynthia L	7.37
31460002500000020030000000	Pompey	025.-02-03.0	Gulf Rd		Carnahan Blake	Carnahan Conde . L	2.76
31460002500000020040010000	Pompey	025.-02-04.1	Gulf Rd	2798	Shaheen John A		65.33
31460002500000020040020000	Pompey	025.-02-04.2	Gulf Rd		Shaheen John A		4.63
31460002500000020040030000	Pompey	025.-02-04.3	Gulf Rd		Shaheen John A		5.77
31460002500000020040040000	Pompey	025.-02-04.4	Gulf Rd		Town of Pompey		0.02
31460002500000030010010000	Pompey	025.-03-01.1	Pompey Hollow Rd	2816	Stack Joshua R	Stack Lisa F	15.25
31460002500000030010020000	Pompey	025.-03-01.2	Pompey Hollow Rd	2838	Ashcroft Andrea M.		2.01
31460002500000030020010000	Pompey	025.-03-02.1	Pompey Hollow Rd	2790	Riley Jeffrey C	Riley Irrevocable Trust	3.20
31460002500000030030000000	Pompey	025.-03-03.0	Pompey Hollow Rd	2782	McCann Wilson O Jr		10.85
31460002500000030040000000	Pompey	025.-03-04.0	Pompey Hollow Rd		McCann Wilson O Jr		0.25
31460002500000030050020000	Pompey	025.-03-05.2	Pompey Hollow Rd	2668	Halligan Daniel C	Halligan Kimberly K	1.26
31460002500000030050030000	Pompey	025.-03-05.3	Pompey Hollow Rd	2704	Lewandowski Andrew J		4.07

Agricultural District 4 - 2024 Eight-Year Review Final Parcel List (created July 2024)

31460002500000030060010000	Pompey	025.-03-06.1	Pompey Hollow Rd	2718	Christy Daniel C		15.35
31460002500000030060020000	Pompey	025.-03-06.2	Pompey Hollow Rd	2659	Parker Kevin S		5.83
31460002500000030060030000	Pompey	025.-03-06.3	Pompey Hollow Rd		Christy William P Jr		13.05
31460002500000030060040000	Pompey	025.-03-06.4	Pompey Hollow Rd	2671	Western Arthur		11.78
31460002500000030060050000	Pompey	025.-03-06.5	Pompey Hollow Rd		Christy Daniel C	Kottmeier Karen	22.22
31460002500000030060060000	Pompey	025.-03-06.6	Pompey Hollow Rd	2659	Parker Kenneth		6.20
31460002500000030070010000	Pompey	025.-03-07.1	Pompey Hollow Rd	2628	Hutton David E	Hutton Ursula B	11.61
31460002500000030080010000	Pompey	025.-03-08.1	Pompey Hollow Rd		Frazee Farms, LLC		27.94
31460002500000030080020000	Pompey	025.-03-08.2	Pompey Hollow Rd	2582	Strozik Conrad J		6.42
31460002500000030080030000	Pompey	025.-03-08.3	Pompey Hollow Rd		Frazee Farms, LLC		75.80
31460002500000030090000000	Pompey	025.-03-09.0	Pompey Hollow Rd	2540	Breed David H		1.95
31460002500000030100000000	Pompey	025.-03-10.0	Pompey Hollow Rd	2534	Lazy Hollow, LLC		2.29
31460002500000030110000000	Pompey	025.-03-11.0	Pompey Hollow Rd	2557	Brown Alton F	Brown Scott	0.72
31460002500000030120000000	Pompey	025.-03-12.0	Pompey Hollow Rd	2625	Brown Scott R	Brown Julie K	1.31
31460002500000030130000000	Pompey	025.-03-13.0	Oran Delphi Rd	2658	Roher Norma J		11.73
31460002500000030150000000	Pompey	025.-03-15.0	Oran Delphi Rd	2690	Dana Elizabeth J		9.88
31460002500000030160010000	Pompey	025.-03-16.1	Oran Delphi Rd		Kogut Jonathan	Kogut Amanda	5.70
31460002500000030160020000	Pompey	025.-03-16.2	Oran Delphi Rd	2718	Weinheimer Joseph A	Weinheimer Edward J	3.71
31460002500000030160040000	Pompey	025.-03-16.4	Oran Delphi Rd	2734	7 North Hamilton Street LLC		6.69
31460002500000030190000000	Pompey	025.-03-19.0	Woodard Rd	8980	Twin Farms Inc		79.14
31460002600000010010000000	Pompey	026.-01-01.0	Estey Rd	2851	Ellison Thomas L	Ellison Betty J	23.15
31460002600000010020000000	Pompey	026.-01-02.0	Estey Rd		Schmedicke Revocable	Alan	8.84
31460002600000010030010000	Pompey	026.-01-03.1	Estey Rd	2823	LaFrance Barbara G		38.52
31460002600000010040010000	Pompey	026.-01-04.1	Estey Rd	2731	La France Lorraine		25.49
31460002600000010040030000	Pompey	026.-01-04.3	Estey Rd	2727	Lafrance Joseph		51.34
31460002600000010050000000	Pompey	026.-01-05.0	Estey Rd	2669	Larkin Donald G	Larkin Sheila M	44.70
31460002600000010060010000	Pompey	026.-01-06.1	Number 4 Rd W	8158	Larkin Donald		80.83
31460002600000010060020000	Pompey	026.-01-06.2	Number 4 Rd W	8158	Larkin Christopher	Larkin Sheila	9.52
31460002600000010070010000	Pompey	026.-01-07.1	Number 4 Rd W Rd	8119	Murphy Matthew J		5.01
31460002600000010070020000	Pompey	026.-01-07.2	Number 4 Rd W Rd	8119	Larkin Donald . G		56.81
31460002600000010080000000	Pompey	026.-01-08.0	Number 4 Rd W		Larkin Donald G		58.11
31460002600000010090020000	Pompey	026.-01-09.2	Number 4 Rd W	7869	Windhausen Timothy M	Windhausen Julia E	12.83
31460002600000010090030000	Pompey	026.-01-09.3			Chrysler Family Trust	Chrysler Kristen A	14.45
31460002600000010090040000	Pompey	026.-01-09.4	Number 4 Rd W	7943/ 7966	Chrysler Family Trust	Chrysler Kristen A	106.32
31460002600000010100000000	Pompey	026.-01-10.0	Ridge Rd	2588	Abbott John		0.44
31460002600000010120010000	Pompey	026.-01-12.1	Ridge Rd	2616	McCaffery Kevin A		56.58
31460002600000010120030000	Pompey	026.-01-12.3	Ridge Rd	2608	McCranie Michael T	Marshall Stephanie L	3.01
31460002600000010120040000	Pompey	026.-01-12.4	Ridge Rd	2608	Frazee Brothers LLC		31.31
31460002600000010130000000	Pompey	026.-01-13.0	Ridge Rd	2648	Fults Matthew G		1.70
31460002600000010140000000	Pompey	026.-01-14.0	Ridge Rd	2688	Nicholas Timothy	Adams Heather	37.82
31460002600000020010010000	Pompey	026.-02-01.1	Pompey Center Rd	2769	Gillett Family	Revocable Trust	14.25
31460002600000020010020000	Pompey	026.-02-01.2	Pompey Center Rd		Williams Living Trust		12.13
31460002600000020020000000	Pompey	026.-02-02.0	Pompey Center Rd	2705	Williams Living Trust		1.09
31460002600000020030010000	Pompey	026.-02-03.1	Pompey Center Rd		Miller Gary R	Miller Ilene M	55.95
31460002600000020040000000	Pompey	026.-02-04.0	Pompey Center Rd	2627	Giegerich Ronald J		11.17
31460002600000020050000000	Pompey	026.-02-05.0	Pompey Center Rd		Frazee Brothers LLC		30.87
31460002600000020060010000	Pompey	026.-02-06.1	Number 4 Rd W	8293	Woods Angela L	Randall Mark . E	8.24
31460002600000020060020000	Pompey	026.-02-06.2	Pompey Center Rd	2491	McDevitt Timothy P	McDevitt Sally S	1.01
31460002600000020060030000	Pompey	026.-02-06.3	Pompey Center Rd	2517	Mc Devitt Timothy P	Mc Devitt Sally S	3.17
31460002600000020060040000	Pompey	026.-02-06.4	Pompey Center Rd	2529	Klawitter Paul	Klawitter Kristin	3.20
31460002600000020070010000	Pompey	026.-02-07.1	Number 4 Rd W	8289	Angello Michael R	Angello Kristin L	30.14
31460002600000020070020000	Pompey	026.-02-07.2	Number 4 Rd W	8261	Ackerson Cheryl	Cynthia Wilson	4.89
31460002600000020070030000	Pompey	026.-02-07.3	Number 4 Rd W		STLot2 LLC		4.69
31460002600000020080010000	Pompey	026.-02-08.1	Estey Rd		Giegerich Ronald J		27.64
31460002600000020080020000	Pompey	026.-02-08.2	Estey Rd	2620	Lombardi Jack P	Lombardi Patricia M	2.71
31460002600000020080030000	Pompey	026.-02-08.3	Estey Rd		Lombardi Jack P Jr	Lombardi Patricia M	4.39
31460002600000020090010000	Pompey	026.-02-09.1	Estey Rd	2738	Estey Road Irrevocable	Income Only Trust	69.64
31460002600000020090020000	Pompey	026.-02-09.2	Estey Rd		Spencer Christopher		9.56
31460002600000020090030000	Pompey	026.-02-09.3	Estey Rd	2700	Jordan Don M		22.03
31460002600000020090040000	Pompey	026.-02-09.4	Estey Rd	2676	Wisowaty Kenneth J	Donzella Carleen L	20.32
31460002600000020090050000	Pompey	026.-02-09.5	Estey Rd	2738	Estey Road Irrevocable	Income Only Trust	4.78
31460002700000010010010000	Pompey	027.-01-01.1	Ridge Rd	2432	Chrysler Timothy M.		7.79
31460002700000010010020000	Pompey	027.-01-01.2	Ridge Rd		Van Erden Family, LLC		70.11
31460002700000010020000000	Pompey	027.-01-02.0	Number 4 Rd W	7966	Chrysler Family Trust	Chrysler Kristen	68.15
31460002700000010030000000	Pompey	027.-01-03.0	Number 4 Rd W		Van Erden Family, LLC		209.22
31460002700000010040000000	Pompey	027.-01-04.0	Number 4 Rd W	8102	Miller Daniel. S		1.30
31460002700000010050000000	Pompey	027.-01-05.0	Number 4 Rd W	8114	Frazee Will P	Frazee Rosemary G	1.68
31460002700000010060000000	Pompey	027.-01-06.0	Number 4 Rd W	8120	Trinder Properties LLC		0.29
31460002700000010070010000	Pompey	027.-01-07.1	Number 4 Rd W	8142	Brown Alan F	Brown Amy C	4.92
31460002700000010070020000	Pompey	027.-01-07.2	Number 4 Rd W	8152	Harrison Brian		45.31
31460002700000010080010000	Pompey	027.-01-08.1	Number 4 Rd W	8178	O'Connor Ann W	O'Connor Doug	9.64
31460002700000010090010000	Pompey	027.-01-09.1	Number 4 Rd W	8204	Virgil Michael J	Virgil Barbara A	33.79
31460002700000010100010000	Pompey	027.-01-10.1	Number 4 Rd W		Frazee Brothers LLC		9.75
31460002700000010100040000	Pompey	027.-01-10.4	Number 4 Rd W		Pompey Town Of		8.58
31460002700000010100060000	Pompey	027.-01-10.6	Number 4 Rd W	8280	Angello Michael R	Angello Kristin L	10.33

Agricultural District 4 - 2024 Eight-Year Review Final Parcel List (created July 2024)

31460002700000010100070000	Pompey	027.-01-10.7	Number 4 Rd W	8280	Angello Michael R	Angello Kristin L	2.00
31460002700000010110010000	Pompey	027.-01-11.1	Pompey Center Rd	2301	Henry Thomas L	Henry Phyllis	2.61
31460002700000010110020000	Pompey	027.-01-11.2	Pompey Center Rd		Virgil Michael J	Virgil Barbara A	123.89
31460002700000010120000000	Pompey	027.-01-12.0	Pompey Center Rd	2205	Purcell Family Irrevocable	Income Only Trust	34.97
31460002700000010130000000	Pompey	027.-01-13.0	Number 5 Rd W		Van Erden Family, LLC		20.44
31460002700000010140010000	Pompey	027.-01-14.1	Number 5 Rd W	8141	Taylor Maureen L		1.97
31460002700000010140020000	Pompey	027.-01-14.2	Number 5 Rd W		Van Erden Family, LLC		158.91
31460002700000010150010000	Pompey	027.-01-15.1	Number 5 Rd W	7987	Eastview Farms LLC		8.11
31460002700000010150020000	Pompey	027.-01-15.2	Number 5 Rd W		Van Erden Family, LLC		112.04
31460002700000010160000000	Pompey	027.-01-16.0	Number 5 Rd W	7947	Cosbey Alexander J		4.13
31460002700000010170000000	Pompey	027.-01-17.0	Number 5 Rd W	7937	John & Betty McDermott Irr Tr	McDermott John E	2.09
31460002700000010180010000	Pompey	027.-01-18.1	Number 5 Rd W	7899	McDermott Jonathan W	McDermott Sunny L	6.54
31460002700000010180020000	Pompey	027.-01-18.2	Number 5 Rd W	7915	Rainbow Martin	Mcdermott Jill S	5.95
31460002700000010180030000	Pompey	027.-01-18.3	Number 5 Rd W	7877	Cash Katherine R	Breed Kerry . L	6.63
31460002700000010180040000	Pompey	027.-01-18.4	Number 5 Rd W	7877	Rainbow Martin J		1.73
31460002700000010190010000	Pompey	027.-01-19.1	Number 5 Rd W	7807	MacPherson Christopher	MacPherson Laurie	1.94
31460002700000010190020000	Pompey	027.-01-19.2	Number 5 Rd W		Wilson Donald L	Wilson Barbara C	18.40
31460002700000010200010000	Pompey	027.-01-20.1	Ridge Rd		ALE Revocable Trust		1.92
31460002700000010200020000	Pompey	027.-01-20.2	Ridge Rd		MacPherson Christopher	MacPherson Laurie	2.27
31460002700000010210000000	Pompey	027.-01-21.0	Ridge Rd	2176	ALE Revocable Trust	Exelby Avis L	1.77
31460002700000010220000000	Pompey	027.-01-22.0	Ridge Rd	2202	Terrell Michael R	Terrell Mary Jo	14.21
31460002700000010230000000	Pompey	027.-01-23.0	Ridge Rd		Bays Martin H		5.47
31460002700000010240010000	Pompey	027.-01-24.1	Ridge Rd	2224	Coppola Revocable Trust	Coppola Norman P	1.11
31460002700000010250010000	Pompey	027.-01-25.1	Ridge Rd	2226	Richardson Benjamin B	Richardson Julie V	4.61
31460002700000010260000000	Pompey	027.-01-26.0	Ridge Rd	2252	Torelli Tracey	Storm-Heasley Rachel	14.59
31460002700000010270000000	Pompey	027.-01-27.0	Ridge Rd	2260	Weichert Harold D	Weichert Rosa C	7.26
31460002700000010280000000	Pompey	027.-01-28.0	Ridge Rd	2288	Breed Carrie L	Breed Kelly L	17.33
31460002700000010290000000	Pompey	027.-01-29.0	Ridge Rd	2312	Federal Nat. Mortgage Assoc.		19.37
31460002700000010300000000	Pompey	027.-01-30.0	Ridge Rd		Ridge Road		0.48
31460002700000010310000000	Pompey	027.-01-31.0	Pompey Center Rd		Virgil Michael J	Virgil Barbara A	6.11
31460002700000020010000000	Pompey	027.-02-01.0	Number 5 Rd E		Frazee Eric	Frazee Holly	60.90
31460002700000020020000000	Pompey	027.-02-02.0	Number 5 Rd E	8483	Mc Fetridge William	Mc Fetridge Anne S	133.88
31460002700000020030010000	Pompey	027.-02-03.1	Pompey Center Rd	2188	Purcell Family Irrevocable	Income Only Trust	66.37
31460002700000020030020000	Pompey	027.-02-03.2	Number 5 Rd E	8293	Purcell Kenneth	Purcell Carol	2.34
31460002700000020030030000	Pompey	027.-02-03.3	Pompey Center Rd	2188	Purcell Robert L	Purcell Mary E	3.02
31460002700000020040000000	Pompey	027.-02-04.0	Pompey Center Rd		Tobey James G	Cynthia Bell	47.82
31460002700000020050010000	Pompey	027.-02-05.1	Pompey Center Rd		Frazee Brothers LLC		59.85
31460002700000020050020000	Pompey	027.-02-05.2	Pompey Center Rd	2342	Bobbette Joseph M	Kristin	3.68
31460002700000020060000000	Pompey	027.-02-06.0	Pompey Center Rd	2428	Wilcox Wayne E	Wilcox Karen W	0.76
31460002700000020070000000	Pompey	027.-02-07.0	Number 4 Rd E		Frazee Brothers LLC		62.19
31460002700000020080000000	Pompey	027.-02-08.0	Number 4 Rd E	8642	Frazee John		4.21
31460002700000020090000000	Pompey	027.-02-09.0	Number 5 Rd E	8293	Purcell Kenneth	Carol Purcell	0.44
31460002800000010010010000	Pompey	028.-01-01.1	Cemetery Rd	2447	Stultz Family Trust	Stultz Theodore R	4.22
31460002800000010010020000	Pompey	028.-01-01.2	Cemetery Rd	2463	Canale Michael C	Canale Naomi M	22.25
31460002800000010030000000	Pompey	028.-01-03.0	Cemetery Rd	2345	Nicholas Timothy J		1.91
31460002800000010040000000	Pompey	028.-01-04.0	Cemetery Rd		Windhausen Family Trust	Windhausen Thomas T	23.18
31460002800000010050010000	Pompey	028.-01-05.1	Cemetery Rd	2313	McCranie Michael T	McCranie Dana L	10.00
31460002800000010050020000	Pompey	028.-01-05.2	Cemetery Rd	2279	Ainsworth James G	Ainsworth Rita A	3.28
31460002800000010060000000	Pompey	028.-01-06.0	Cemetery Rd	2299	Ainsworth Rita A	Ainsworth James G	1.03
31460002800000010070000000	Pompey	028.-01-07.0	Cemetery Rd	2289	Obrien Cole	Alm Mary K	1.31
31460002800000010080000000	Pompey	028.-01-08.0	Cemetery Rd	2269	Mawson Darla M		0.87
31460002800000010090000000	Pompey	028.-01-09.0	Cemetery Rd	2259	Maher Joann C	Maher Shawn	0.85
31460002800000010100000000	Pompey	028.-01-10.0	Route 91		Trinder Properties LLC		71.61
31460002800000010110000000	Pompey	028.-01-11.0	Cemetery Rd		THE SONJA D. HARTMANN	Irrevocable Trust	19.90
31460002800000010120000000	Pompey	028.-01-12.0	Cemetery Rd	2183	Hemler Lisa		21.18
31460002800000010130000000	Pompey	028.-01-13.0	Route 91	2178	G David Sears Family Trust		62.79
31460002800000010140000000	Pompey	028.-01-14.0	Route 91	2190	Schultz Janet A	Drescher Elena M	4.74
31460002800000010150020000	Pompey	028.-01-15.2	Route 91		Trinder Properties LLC		46.32
31460002800000020010010000	Pompey	028.-02-01.1	Cemetery Rd	2368	Seeber Thomas	Seeber Jenine	68.88
31460002800000020010020000	Pompey	028.-02-01.2	Cemetery Rd	2360	Douglas Scott	Douglas Trina	3.29
31460002800000020020000000	Pompey	028.-02-02.0	Number 4 Rd W	7582	Edwards Brian		3.77
31460002800000020030000000	Pompey	028.-02-03.0	Number 4 Rd W		Town Of Pompey	Dump	15.26
31460002800000020040000000	Pompey	028.-02-04.0	Number 4 Rd W	7710	Hilleges David P	Hilleges Carolyn L	102.74
31460002800000020050010000	Pompey	028.-02-05.1	Ridge Rd	2431	Chrysler Timothy		4.28
31460002800000020050020000	Pompey	028.-02-05.2	Ridge Rd		Van Erden Family, LLC		51.89
31460002800000020060010000	Pompey	028.-02-06.1	Ridge Rd		Van Erden Family, LLC		20.41
31460002800000020070010000	Pompey	028.-02-07.1	Ridge Rd	2325	Rapp Brian T	Rapp Debra L	1.28
31460002800000020080000000	Pompey	028.-02-08.0	Ridge Rd	2257	Yard Christopher J	Yard Denise E	98.90
31460002800000020090000000	Pompey	028.-02-09.0	Ridge Rd	2221	Terpstra Martin	Terpstra Jana M	1.73
31460002800000020100000000	Pompey	028.-02-10.0	Ridge Rd		Van Erden Family, LLC		88.82
314600028000000201100000000	Pompey	028.-02-11.0	Number 5 Rd W	7739	Olcott Irrevocable Trust	Olcott Carl W	0.85
314600028000000201200000000	Pompey	028.-02-12.0	Number 5 Rd W	7711	Ulbright Marybeth		0.85
31460002800000020130010000	Pompey	028.-02-13.1	Number 5 Rd W		Central New York Land Trust		63.47
31460002800000020130020000	Pompey	028.-02-13.2	Number 5 Rd W		Central New York Land Trust		9.87
31460002800000020140000000	Pompey	028.-02-14.0	Cemetery Rd	2106	Palladino John	Palladino Donna	1.85

Agricultural District 4 - 2024 Eight-Year Review Final Parcel List (created July 2024)

31460002800000020150010000	Pompey	028.-02-15.1	Cemetery Rd	2144	Greene Corey	Volante Lea	4.77
31460002800000020150020000	Pompey	028.-02-15.2	Cemetery Rd	2180	Corcoran Living Trust Kevin M		15.23
31460002800000020160010000	Pompey	028.-02-16.1	Cemetery Rd	2222	Sonja D. Hartmann Irrev. Trust		47.73
31460002800000020160020000	Pompey	028.-02-16.2	Cemetery Rd	2244	Hartmann Markus U	Hartmann Colleen M	6.24
31460002800000020170000000	Pompey	028.-02-17.0	Cemetery Rd		Windhausen Family Trust	Windhausen Thomas T	31.56
31460002800000020180000000	Pompey	028.-02-18.0	Cemetery Rd	2288	Windhausen Family Trust	Windhausen Thomas T	3.53
31460002800000020190000000	Pompey	028.-02-19.0	Cemetery Rd	2332	Windhausen Richard C		1.00
31460002800000020200000000	Pompey	028.-02-20.0	Cemetery Rd		Windhausen Family Trust	Windhausen Thomas T	6.82
31460002900000010010000000	Pompey	029.-01-01.0	Berry Rd		Epstein Christopher Sol	Epstein Jamie Lynn	32.27
31460002900000010020010000	Pompey	029.-01-02.1	Berwyn Rd	2153	Malone Richard	Malone Arlene S	41.88
31460002900000010020020000	Pompey	029.-01-02.2	Berwyn Rd	2111	Malone Dale . R	Malone Roxane . M	1.82
31460002900000010030010000	Pompey	029.-01-03.1	Collins Rd	2040	Hujdur Enes		1.16
31460002900000010030020000	Pompey	029.-01-03.2	Berwyn Rd	2061	Maines John R		9.53
31460002900000010040000000	Pompey	029.-01-04.0	Chase Rd	6861	Bell Todd K	Bell Alisha	42.14
31460002900000010050010000	Pompey	029.-01-05.1	Chase Rd		Bell Andrea K		16.35
31460002900000010050020000	Pompey	029.-01-05.2	Chase Rd	6830	Wheatley Mark D		2.01
31460002900000010050030000	Pompey	029.-01-05.3	Chase Rd		Wheatley Mark	Wheatley Melissa	9.21
31460002900000010060000000	Pompey	029.-01-06.0	Collins Rd	1909	Morse Zachary R	Deskins Brittany N	0.37
31460002900000010070000000	Pompey	029.-01-07.0	Collins Rd	1885	Hogeland Lynne S		14.50
31460002900000010080010000	Pompey	029.-01-08.1	Collins Rd	1839	Palladino Christopher M	Palladino Leanne	2.36
31460002900000010080020000	Pompey	029.-01-08.2	Collins Rd	1851	Le Roy Amy B	Daniel Heerkens	2.16
31460002900000010090000000	Pompey	029.-01-09.0	Collins Rd	1825	Streichert Neal	Streichert Tammy	1.59
31460002900000020010000000	Pompey	029.-02-01.0	Berwyn Rd	2142	Loughlin Randall L	Loughlin Kimberly J	57.44
31460002900000020020010000	Pompey	029.-02-02.1	Berwyn Rd	2092	Spicer Charles M	Spicer Nikki Y	4.76
31460002900000020030000000	Pompey	029.-02-03.0	Swift Rd		Murphy Daniel J		0.25
31460002900000020040000000	Pompey	029.-02-04.0	Swift Rd	2035	Pompey Rod & Gun Club	a	36.62
31460002900000020050000000	Pompey	029.-02-05.0	Swift Rd		Pompey Rod & Gun Club Inc		11.17
31460002900000020060000000	Pompey	029.-02-06.0	Chase Rd	7135	Janushek Neal C	Janushek Judith R	4.45
31460002900000020070000000	Pompey	029.-02-07.0	Chase Rd	7121	Wheatley Ivan E Jr	Wheatley Diane L	1.48
31460002900000020080000000	Pompey	029.-02-08.0	Chase Rd	7111	Johnston William S	Johnston Tracy R	6.92
31460002900000020090010000	Pompey	029.-02-09.1	Chase Rd	7015	Pecka David J	Parmelee Bethann K	7.11
31460002900000020090020000	Pompey	029.-02-09.2	Chase Rd	7063	Bassel Byron A	Fransen Margaret . E	7.42
31460002900000020090040000	Pompey	029.-02-09.4	Chase Rd	7087	Conrad Barbara		7.63
31460002900000020100000000	Pompey	029.-02-10.0	Chase Rd	6995	Mary Beth Hewitt Living Trust0 1		4.88
31460002900000020120000000	Pompey	029.-02-12.0	Berwyn Rd	2010	Rosenberg Jeffrey	Higgins Marshall G	3.02
31460002900000020130010000	Pompey	029.-02-13.1	Berwyn Rd		S & T Acres LLC		88.18
31460002900000020130020000	Pompey	029.-02-13.2	Berwyn Rd	2016	Pratt Michael H	Pratt Cynthia P	3.74
31460002900000020130030000	Pompey	029.-02-13.3	Berwyn Rd	2028	Miner William M	Miner Nancy A	3.88
31460002900000020130040000	Pompey	029.-02-13.4	Berwyn Rd	2042	Kummrow Holger	Kummrow Tracey M	4.20
314600029000000300100000000	Pompey	029.-03-01.0	Route 91	2199	Maher Shawn	Maher Joann	102.10
314600029000000300200000000	Pompey	029.-03-02.0	Route 91	2173	Moore Robert J	Moore Katherine A	8.12
31460002900000030030010000	Pompey	029.-03-03.1	Route 91	2119	Doerner Glenn R		6.23
31460002900000030030020000	Pompey	029.-03-03.2	Route 91	2109	Blanck Brendan	Blanck Amber	3.26
31460002900000030040010000	Pompey	029.-03-04.1	Chase Rd		B & B Limited Partnership		89.25
31460002900000030040020000	Pompey	029.-03-04.2	Jerome Rd	1987	Skeele Irrev. Income Only Trt.	Skeele Edwin H	2.36
31460002900000030040030000	Pompey	029.-03-04.3	Chase Rd	7383	Eaton Terese F	Eaton Evan	13.73
31460002900000030040040000	Pompey	029.-03-04.4	Chase Rd	7295	Mapstone Jonathan	Mapstone Erin	10.21
31460002900000030040050000	Pompey	029.-03-04.5	Chase Rd	7319	Skeele Brian R	Skeele Cassandra L	5.70
31460002900000030050010000	Pompey	029.-03-05.1	Jerome Rd	2001	Teale Stephen A	Teale Alison E	2.48
314600029000000300600000000	Pompey	029.-03-06.0	Chase Rd	7286	Jacobs John	Jacobs Brenda	15.08
314600029000000300700000000	Pompey	029.-03-07.0	Chase Rd		Pompey Rod & Gun Club Inc		61.85
314600029000000300800000000	Pompey	029.-03-08.0	Swift Rd		Pompey Rod & Gun Club	Gun Club	52.14
31460002900000040010010000	Pompey	029.-04-01.1	Swift Rd		Kilgore Jane E	Low Brian	109.32
31460002900000040010020000	Pompey	029.-04-01.2	Chase Rd	7226	Chamberlain Ann M	Chamberlain Donn E	5.42
31460002900000040010030000	Pompey	029.-04-01.3	Swift Rd	1972	Tily Douglas L	Tily Brenda E	1.13
31460002900000040010040000	Pompey	029.-04-01.4	Swift Rd	1876	Ellis Richard K II		2.01
31460002900000040010050000	Pompey	029.-04-01.5	Swift Rd	1830	Low Brian D		5.70
31460002900000040020010000	Pompey	029.-04-02.1	Chase Rd Rd	7258	Chamberlain Andrew E	Chamberlain Kayla M	3.37
31460002900000040030010000	Pompey	029.-04-03.1	Jerome Rd	1939	Kimmerer Robin W		6.96
31460002900000040030020000	Pompey	029.-04-03.2	Chase Rd	7318	Muench Randy R		26.22
31460002900000040030030000	Pompey	029.-04-03.3	Chase Rd	7334	Drexler Edwin		53.83
31460002900000040030050000	Pompey	029.-04-03.5	Chase Rd	7294	Berg Christopher M	Sacco Monica M	13.35
314600029000000400400000000	Pompey	029.-04-04.0	Chase Rd	7388	Fillinger Todd M		1.54
314600029000000400500000000	Pompey	029.-04-05.0	Chase Rd	7418	Meyers John W Jr	Meyers Linda L	3.60
31460002900000040060010000	Pompey	029.-04-06.1	Jerome Rd	1829	Beglinger Sandra		44.90
31460002900000040070020000	Pompey	029.-04-07.2	Swift Rd	1776	Carter Irrevocable Trust	Carter Barbara	15.19
31460002900000040070030000	Pompey	029.-04-07.3	Swift Rd	1756	Mary P Wood Irrevocable Trust	Case Nancy A Trustee	1.06
314600029000000400800000000	Pompey	029.-04-08.0	Swift Rd		Sheehy James M		4.85
314600029000000400900000000	Pompey	029.-04-09.0	Swift Rd	1800	Fahey & Bright Trust		19.82
314600029000000401000000000	Pompey	029.-04-10.0	Swift Rd		Potter Jordan	Goodney Erin	0.53
31460002900000050010020000	Pompey	029.-05-01.2	Chase Rd	7060	Hudgston Richard B	Hudgston Jacqueline S	4.79
314600029000000500200000000	Pompey	029.-05-02.0	Chase Rd	7082	Coltrane Revocable Trust		1.99
31460002900000050030010000	Pompey	029.-05-03.1	Chase Rd	7098	Onofrock Elaine M		2.51
31460002900000050030030000	Pompey	029.-05-03.3	Chase Rd	7108	Smith Jeffrey A	Berkowitz-Smith Robin	2.98
314600029000000500400000000	Pompey	029.-05-04.0	Chase Rd	7124	Johnston Lauren S		2.20

Agricultural District 4 - 2024 Eight-Year Review Final Parcel List (created July 2024)

31460002900000500500000000	Pompey	029.-05-05.0	Swift Rd	1909	Kilgore Jane E		116.76
3146000290000050060010000	Pompey	029.-05-06.1	Swift Rd		Bobbette Edwin C	Bobbette Lenora	0.17
3146000290000050060020000	Pompey	029.-05-06.2	Swift Rd	1829	Poushter Ronald . E	Poushter Tracy . A	0.93
3146000290000050060030000	Pompey	029.-05-06.3	Swift Rd	1857	Potter Jordan	Goodney Erin	10.53
31460002900000500700000000	Pompey	029.-05-07.0	Swift Rd	1845	Tily Jason D		0.72
31460002900000500800000000	Pompey	029.-05-08.0	Swift Rd	1839	Bobbette Edwin C	Bobbette Lenora	0.55
3146000290000050090010000	Pompey	029.-05-09.1	Swift Rd	1799	McDowell Gregory		25.82
3146000290000050090020000	Pompey	029.-05-09.2	Swift Rd		Schmid Joseph R	Schmid Janice	4.20
3146000290000050100010000	Pompey	029.-05-10.1	Off Swift Rd		Neugebauer Johanna M		14.54
31460002900000501100000000	Pompey	029.-05-11.0	Swift Rd		Kilgore Jane E		12.61
31460002900000501200000000	Pompey	029.-05-12.0	Berwyn Rd	1752	White Keith A	White Barbara A	8.53
31460002900000501300000000	Pompey	029.-05-13.0	Berwyn Rd	1804	Tanski Mark S	Tanski Mary S	10.86
31460002900000501400000000	Pompey	029.-05-14.0	Berwyn Rd	1836	Halsey William E	Halsey Katherine C	3.44
31460002900000501500000000	Pompey	029.-05-15.0	Berwyn Rd	1840	Dykes Carlton	Godlewski Karen	1.61
31460002900000501600000000	Pompey	029.-05-16.0	Berwyn Rd	1894	Mertell Jeffrey J	Mertell Lorraine R	58.37
31460002900000600100000000	Pompey	029.-06-01.0	Collins Rd	2030	Slocum Laura W		0.69
3146000290000060020010000	Pompey	029.-06-02.1	Berwyn Rd	2003	Sandberg Joshua D	Sandberg Danielle J	1.53
3146000290000060020020000	Pompey	029.-06-02.2	Berwyn Rd	1989	Epstein Sol	Epstein Elizabeth R	7.36
3146000290000060020030000	Pompey	029.-06-02.3	Collins Rd	2010	Halton Daniel B	Halton Cassandra M	1.64
3146000290000060020040000	Pompey	029.-06-02.4	Collins Rd	2000	Evans Dale C	Evans Sharon E	1.20
31460002900000600300000000	Pompey	029.-06-03.0	Berwyn Rd	1971	Spoor Tracie		2.00
31460002900000600400000000	Pompey	029.-06-04.0	Berwyn Rd	1961	Butler David J	Butler Adam J	20.83
31460002900000600500000000	Pompey	029.-06-05.0	Berwyn Rd	1929	Dennee Glenn A	Dennee Gladys L	0.96
31460002900000600600000000	Pompey	029.-06-06.0	Berwyn Rd	1895	Strong Thomas P	Strong Margaret M	2.15
31460002900000600700000000	Pompey	029.-06-07.0	Collins Rd	1900	Hewitt Andrew J	Hewitt Jennifer M	25.98
3146000290000060080010000	Pompey	029.-06-08.1	Collins Rd	1835	Graham Scott O		9.39
3146000290000060080020000	Pompey	029.-06-08.2	Collins Rd	1835	Philpot Christopher G	Philpot Sarah E	27.10
3146000290000060090010000	Pompey	029.-06-09.1	Berwyn Rd	1797	Mazza Domenico	Mazza Diane L	8.48
3146000290000060090020000	Pompey	029.-06-09.2	Berwyn Rd		Deregis Richard D		13.31
31460002900000601000000000	Pompey	029.-06-10.0	Berwyn Rd	1745	Schaeffler Robert E		4.50
31460002900000601100000000	Pompey	029.-06-11.0	Collins Rd		Yackel Edward O		0.27
3146000290000060120010000	Pompey	029.-06-12.1	Collins Rd		Mazza Domenico	Mazza Diane L	11.68
3146000290000060120020000	Pompey	029.-06-12.2	Collins Rd		Evans Sean M	Papelino Amy L	0.05
3146000290000060120030000	Pompey	029.-06-12.3	Collins Rd	1762	McMahon Janet		5.03
31460002900000601300000000	Pompey	029.-06-13.0	Collins Rd		Meaker Michael J		0.04
31460003000000010010000000	Pompey	030.-01-01.0	Cemetery Rd	2101	Skeval David A	Skeval Patti L	17.64
31460003000000010020000000	Pompey	030.-01-02.0	Cemetery Rd	2075	Pilcher Matthew E		19.32
31460003000000010030000000	Pompey	030.-01-03.0	Cemetery Rd	2071	Stringer Wade 1		0.68
31460003000000010040010000	Pompey	030.-01-04.1	Route 91	1920	Compton Charles Jr		1.56
31460003000000010050000000	Pompey	030.-01-05.0	Route 91	1926	Palladino Catherine L		1.07
31460003000000010060000000	Pompey	030.-01-06.0	Route 91		Palladino Catherine L		1.19
31460003000000010070000000	Pompey	030.-01-07.0	Route 91	1942	Bullard Brian	Bullard Erin	1.85
31460003000000010080000000	Pompey	030.-01-08.0	Route 91	1952	Way Bruce Jr	Way Mary	1.21
31460003000000010090000000	Pompey	030.-01-09.0	Route 91		Van Erden Family, LLC		14.36
31460003000000010100010000	Pompey	030.-01-10.1	Route 91		Van Erden Family, LLC		74.00
31460003000000020010010000	Pompey	030.-02-01.1	Route 91	1897	Colley Robert M	Hansen Katryn E	5.17
31460003000000020020000000	Pompey	030.-02-02.0	Route 91		Trinder Properties LLC		25.78
31460003000000020030010000	Pompey	030.-02-03.1	Route 91		Van Erden Family, LLC		105.41
31460003000000020030020000	Pompey	030.-02-03.2	Jerome Rd	1829	Beglinger Sandra		1.82
31460003000000020030030000	Pompey	030.-02-03.3	Jerome Rd		Beglinger Sandra		7.00
31460003000000020040000000	Pompey	030.-02-04.0	Route 91	1807	Horst Timothy	Horst Talia	0.89
31460003000000020050000000	Pompey	030.-02-05.0	Route 91	1799	Sokolwski Steven	Atkinson Betsy J	5.47
31460003000000020060010000	Pompey	030.-02-06.1	Jerome Rd		Beglinger Sandra		14.15
31460003000000020080010000	Pompey	030.-02-08.1	Jerome Rd		Van Erden Dale H		87.52
31460003000000020080020000	Pompey	030.-02-08.2	Jerome Rd	1940	Drexler Edwin	Drexler Pauline	20.32
31460003000000020080030000	Pompey	030.-02-08.3	Jerome Rd	1850	Mcmanmon Jeffrey M	Megan Riedl	2.06
31460003000000020090000000	Pompey	030.-02-09.0	Route 91		Van Erden Dale H		19.81
31460003000000030010010000	Pompey	030.-03-01.1	Ridge Rd	2121	Skinner David M		1.91
31460003000000030010020000	Pompey	030.-03-01.2	Number 5 Rd W	7766	Kramek Robert C		2.91
31460003000000030010040000	Pompey	030.-03-01.4	Ridge Rd	2085	Danaher Michael W	Danaher Mary E	2.09
31460003000000030010050000	Pompey	030.-03-01.5	Ridge Rd	2109	Beaudoin Alan	Beaudoin Mildred H	1.62
31460003000000030020000000	Pompey	030.-03-02.0	Ridge Rd	2073	Moll Garrett J	Moll Christine M	2.02
31460003000000030030010000	Pompey	030.-03-03.1	Ridge Rd		Springside Farm, LLC		3.64
31460003000000030030020000	Pompey	030.-03-03.2	Ridge Rd	2029	Justice Jared	Justice Mary	4.63
31460003000000030040010000	Pompey	030.-03-04.1	Ridge Rd		El-Hindi Ahmad	El-Hindi Elizabeth N	2.60
31460003000000030040020000	Pompey	030.-03-04.2	Ridge Rd	1979	Macro Anthony F	Macro Alicia . M	3.86
31460003000000030050010000	Pompey	030.-03-05.1	Number 5 Rd W	7712	Daley Barbara L. D.		22.65
31460003000000030050020000	Pompey	030.-03-05.2	Number 5 Rd W	7744	Barnes Thaler		2.74
31460003000000030050030000	Pompey	030.-03-05.3	Ridge Rd	1919	Bishop Justin. M	O'Neill Lisa V	3.31
31460003000000030050040000	Pompey	030.-03-05.4	Ridge Rd	1961	Drexler Paul E	Drexler Nadine M	17.33
31460003000000030050050000	Pompey	030.-03-05.5	Number 5 Rd W		Drexler Edwin S	Drexler Pauline M	62.62
31460003000000030050060000	Pompey	030.-03-05.6	Ridge Rd		Reeder Daniel A		3.48
31460003000000030050070000	Pompey	030.-03-05.7	Ridge Rd	1911	Reeder Daniel A		3.64
31460003000000030070010000	Pompey	030.-03-07.1	Ridge Rd		Strodel Thomas		37.78
31460003000000030070020000	Pompey	030.-03-07.2	Ridge Rd	1799	Rosa Matthew H		6.14

Agricultural District 4 - 2024 Eight-Year Review Final Parcel List (created July 2024)

314600030000003008000000	Pompey	030.-03-08.0	Route 91	1784	Wilcox Michael B	Wilcox Travis M	45.74
314600030000003009000000	Pompey	030.-03-09.0	Route 91		Van Erden Family, LLC		47.81
3146000300000030090010000	Pompey	030.-03-09.1	Route 91		Stas Rosemary S	Stas Edward J	0.28
3146000300000030090020000	Pompey	030.-03-09.2	Route 91		Stas Rosemary S	Stas Edward J	0.11
3146000300000030100000000	Pompey	030.-03-10.0	Route 91	1818	Stas Rosemary S	Stas Edward J	0.40
3146000300000030110010000	Pompey	030.-03-11.1	Cemetery Rd	2010	Grenier Mark M	Grenier Deborah A	15.23
3146000300000030110020000	Pompey	030.-03-11.2	Route 91	1874	Harshbarger Jon M	Harshbarger Laura H	58.06
3146000300000030110030000	Pompey	030.-03-11.3	Route 91	1850	Drexler Edwin S	Drexler Pauline M	15.32
3146000300000030110040000	Pompey	030.-03-11.4	Number 5 Rd W		Greene Charles E Jr	Greene Donna L	0.49
3146000300000030110050000	Pompey	030.-03-11.5	Cemetery Rd		Drexler Edwin	Drexler Pauline	9.95
3146000300000030110060000	Pompey	030.-03-11.6	Cemetery Rd	1978	Drexler Travis . J	Drexler Allie . M	10.71
3146000300000030110070000	Pompey	030.-03-11.7	Route 91	1850	Drexler Edwin S	Drexler Pauline M	11.99
3146000300000030120000000	Pompey	030.-03-12.0	Cemetery Rd	2022	Lang David J	Lang Shari M	1.77
3146000300000030130000000	Pompey	030.-03-13.0	Cemetery Rd	2038	Lang William	Lang Barbara	4.31
3146000300000030140000000	Pompey	030.-03-14.0	Number 5 Rd W	7616	Small Peter F	Small Carol R	2.57
3146000300000030150000000	Pompey	030.-03-15.0	Number 5 Rd W		Lang William	Lang Barbara	2.69
3146000300000030160000000	Pompey	030.-03-16.0	Number 5 Rd W	7650	Greene Charles E Jr	Greene Donna L	1.83
3146000300000030170000000	Pompey	030.-03-17.0	Number 5 Rd W	7674	Fillinger Family Trust	Fillinger Richard J	1.86
3146000300000040010000000	Pompey	030.-04-01.0	Ridge Rd	1912	Fregly David F		1.57
3146000300000040020010000	Pompey	030.-04-02.1	Ridge Rd		El-Hindi Ahmad	El-Hindi Elizabeth	41.59
3146000300000040020020000	Pompey	030.-04-02.2	Ridge Rd		Wasmund Mark W	Wasmund Maryam	1.40
3146000300000040030010000	Pompey	030.-04-03.1	Ridge Rd		El-Hindi Ahmad	El-Hindi Elizabeth	41.81
3146000300000040030020000	Pompey	030.-04-03.2	Number 5 Rd W	7810	Harrison Colton S	Harrison Meagan L	3.98
3146000300000040040000000	Pompey	030.-04-04.0	Number 5 Rd W	7852	Rennie Wesley A		27.47
3146000300000040050010000	Pompey	030.-04-05.1	Number 5 Rd W	7900	Ovitt Brian M	Ovitt Randolph B	24.31
3146000300000040050020000	Pompey	030.-04-05.2	Swamp Rd		Van Erden Family, LLC		27.58
3146000300000040060000000	Pompey	030.-04-06.0	Swamp Rd		Van Erden Family, LLC		73.60
3146000300000040070010000	Pompey	030.-04-07.1	Ridge Rd		Strodel Tom E		63.45
3146000300000040070020000	Pompey	030.-04-07.2	Swamp Rd		Van Erden Family, LLC		41.73
3146000310000010010000000	Pompey	031.-01-01.0	Swamp Rd	2018	Granzow Kristen . A		1.06
3146000310000010020000000	Pompey	031.-01-02.0	Pond Rd	2016	Deemer Joseph W II	Deemer Susan A	2.09
3146000310000010030020000	Pompey	031.-01-03.2	Pond Rd		Deland John V	Deland Diane A	1.34
3146000310000010040010000	Pompey	031.-01-04.1	Pond Rd		Deland John V	Deland Diane A	0.83
3146000310000010060000000	Pompey	031.-01-06.0	Pond Rd		Linsday William J Jr		0.13
3146000310000010070000000	Pompey	031.-01-07.0	Pond Rd		Linsday William J Jr		0.14
3146000310000010080000000	Pompey	031.-01-08.0	Pond Rd		Patricia A. Orr Living Trust		0.12
3146000310000010090000000	Pompey	031.-01-09.0	Pond Rd	2011	Patricia A. Orr Living Trust		0.13
3146000310000010110000000	Pompey	031.-01-11.0	Swamp Rd	2010	Cynthia S Perrine	Irrevocable Trust	0.79
3146000310000010130000000	Pompey	031.-01-13.0	Pond Rd	2014	Linsday Dianne E		0.91
3146000310000010140000000	Pompey	031.-01-14.0	Pond Rd	2004	Kay Elizabeth D	Kay Phillip R	0.58
3146000310000010150000000	Pompey	031.-01-15.0	Pond Rd	2000	Orr Patricia A	Orr Mark B	0.58
3146000310000010160000000	Pompey	031.-01-16.0	Pond Rd		Deland John V	Deland Diane J	0.05
3146000310000010170000000	Pompey	031.-01-17.0	Pond Rd		Orr Patricia A	Orr Mark B	0.38
3146000310000010180000000	Pompey	031.-01-18.0	Pond Rd		Lang Barbara E	Orr Kevin T	0.41
3146000310000010190000000	Pompey	031.-01-19.0	Swamp Rd	1990	Rainbow Robert A		0.67
3146000310000010200000000	Pompey	031.-01-20.0	Swamp Rd	1986	Deland John V	Deland Diane A	0.77
3146000310000010210000000	Pompey	031.-01-21.0	Pond Rd		Deland John V	Deland Diane A	0.71
3146000310000010220000000	Pompey	031.-01-22.0	Pond Rd		Deland John V	Deland Diane A	1.13
3146000310000010230000000	Pompey	031.-01-23.0	Pond Rd		Deland John V	Deland Diane J	10.78
3146000310000020010010000	Pompey	031.-02-01.1	Number 5 Rd W		Van Erden Family, LLC		58.90
3146000310000020020010000	Pompey	031.-02-02.1	Number 5 Rd W	7998	Eastview Farms LLC		6.36
3146000310000020030000000	Pompey	031.-02-03.0	Number 5 Rd W		Central New York Land Trust		9.67
3146000310000020040000000	Pompey	031.-02-04.0	Number 5 Rd W		Michels Tom		4.90
3146000310000020050000000	Pompey	031.-02-05.0	Number 5 Rd W		Van Erden Family, LLC		4.85
3146000310000020060010000	Pompey	031.-02-06.1	Number 5 Rd W	8136	Latocha Michael	Latocha Susan M	24.61
3146000310000020060020000	Pompey	031.-02-06.2	Number 5 Rd W		Van Erden Family, LLC		104.75
3146000310000020070000000	Pompey	031.-02-07.0	Number 5 Rd W	8216	Christmas Terry	Christmas Ann	2.51
3146000310000020080000000	Pompey	031.-02-08.0	Pompey Center Rd	2077	Herlihy Gregory		32.67
3146000310000020090020000	Pompey	031.-02-09.2	Pompey Center Rd	1997	Vinson Jeffrey S	Vinson Diane C	6.72
3146000310000020100000000	Pompey	031.-02-10.0	Pompey Center Rd	1949	Skeval Brian F	Skeval Sandra	74.70
3146000310000020110000000	Pompey	031.-02-11.0	Pompey Center Rd	1939	J&b Byron Irrevocable Trust036		3.90
3146000310000020120000000	Pompey	031.-02-12.0	Pompey Center Rd	1929	Crane Kenneth	Flick Heather	0.96
3146000310000020130010000	Pompey	031.-02-13.1	Pompey Center Rd	1901	Foundation Homes of CNY, LLC		82.65
3146000310000020130020000	Pompey	031.-02-13.2	Pompey Center Rd		Venditti Richard W		2.02
3146000310000020130030000	Pompey	031.-02-13.3	Pompey Center Rd		Venditti Richard W		1.42
3146000310000020130040000	Pompey	031.-02-13.4	Pompey Center Rd	1915	Cash Jeffrey C	Cash Denise M	2.01
3146000310000020130050000	Pompey	031.-02-13.5	Pompey Center Rd	1861	Paduana Anthony S	Paduana Danielle C	2.19
3146000310000020140000000	Pompey	031.-02-14.0	Swamp Rd		Drexler Edwin	Drexler Pauline	7.19
3146000310000020150000000	Pompey	031.-02-15.0	Swamp Rd		Drexler Edwin S	Drexler Pauline M	4.52
3146000310000020160000000	Pompey	031.-02-16.0	Swamp Rd		Drexler Edwin	Drexler Pauline	1.89
3146000310000020170000000	Pompey	031.-02-17.0	Swamp Rd		Herbold Marita; Tarrants	Judith; Frediani Harold	2.68
3146000310000020180000000	Pompey	031.-02-18.0	Swamp Rd		Dwyer Richard P	Dwyer Sharon K	5.33
3146000310000020190000000	Pompey	031.-02-19.0	Swamp Rd		Van Erden Family, LLC		1.96
3146000310000020200000000	Pompey	031.-02-20.0	Swamp Rd	1806	Drexler Edwin	Drexler Pauline	8.07
3146000310000020210000000	Pompey	031.-02-21.0	Swamp Rd		Drexler Edwin S	Drexler Paulina M	4.39

Agricultural District 4 - 2024 Eight-Year Review Final Parcel List (created July 2024)

314600031000002022000000	Pompey	031.-02-22.0	Swamp Rd		Drexler Edwin	Drexler Pauline	4.56
314600031000002023000000	Pompey	031.-02-23.0	Swamp Rd		Drexler Edwin	Drexler Pauline	1.99
314600031000002024000000	Pompey	031.-02-24.0	Pond Rd		Central New York Land Trust		4.13
314600031000002025000000	Pompey	031.-02-25.0	Swamp Rd		Drexler Edwin	Drexler Pauline	6.25
314600031000002026000000	Pompey	031.-02-26.0	Swamp Rd		Dwyer Richard P	Dwyer Sharon K	3.60
314600031000002027000000	Pompey	031.-02-27.0	Swamp Rd		Drexler Edwin	Drexler Pauline	3.37
314600031000002028000000	Pompey	031.-02-28.0	Swamp Rd		Van Erden Family, LLC		32.85
314600031000002030000000	Pompey	031.-02-30.0	Swamp Rd		Oaks Carolyn		2.08
314600031000002031000000	Pompey	031.-02-31.0	Swamp Rd		Farrand Suzanne M	Robert Mann Jr	7.23
3146000310000020320010000	Pompey	031.-02-32.1	Swamp Rd	1980	Nourse Stanne L		4.89
3146000310000020320020000	Pompey	031.-02-32.2	Swamp Rd	1956	Van Erden Heather L		1.07
314600031000002033000000	Pompey	031.-02-33.0	Swamp Rd	1998	Zehr Brandon . R	Zehr Carolyn. M	0.88
3146000310000020340010000	Pompey	031.-02-34.1	Pond Rd		Deland John V	Deland Diane L	14.94
3146000310000020340020000	Pompey	031.-02-34.2	Pond Rd		De Land John V	De Land Diane J	2.08
314600031000002035000000	Pompey	031.-02-35.0	Pond Rd		Central New York Land Trust		14.45
314600031000002036000000	Pompey	031.-02-36.0	Pond Rd		Drexler Edwin	Drexler Pauline	2.66
314600031000002037000000	Pompey	031.-02-37.0	Pond Rd		Barbland Dairy LLC		3.70
314600031000002038000000	Pompey	031.-02-38.0	Pond Rd		Central New York Land Trust		2.56
314600031000002039000000	Pompey	031.-02-39.0	Pond Rd		Emeny William L	Emeny Joann W	1.39
314600031000002040000000	Pompey	031.-02-40.0	Pond Rd		Bryan Richard J		3.56
314600031000002042000000	Pompey	031.-02-42.0	Pompey Center Rd		Bumpus Alfred H	Bumpus George H	1.68
3146000310000030010010000	Pompey	031.-03-01.1	Pompey Center Rd	2125	Devine Gerald E	Devine Linda	2.37
3146000310000030030000000	Pompey	031.-03-03.0	Pompey Center Rd	2135	Devine Gerald E	Devine Linda K	1.08
3146000310000030040010000	Pompey	031.-03-04.1	Pompey Center Rd	2112	Devine Gerald E	Devine Linda	62.17
3146000310000030040020000	Pompey	031.-03-04.2	Number 5 Rd E	8264	Heselden William Iv H	Heselden Teresa L	2.85
3146000310000030040030000	Pompey	031.-03-04.3	Pompey Center Rd	2112	Aust Joshua	Aust Elizabeth	2.02
3146000310000030050000000	Pompey	031.-03-05.0	Number 5 Rd W		Fraze John F	Patrick Fraze	95.93
3146000310000030060000000	Pompey	031.-03-06.0	Number 5 Rd E	8340	Freeborn Edwin	Freeborn Tracy	8.27
3146000310000030070000000	Pompey	031.-03-07.0	Purcell Rd	2093	McDevitt Michael A		15.14
3146000310000030080000000	Pompey	031.-03-08.0	Purcell Rd	2053	Miller Frederick G		15.32
3146000310000030090000000	Pompey	031.-03-09.0	Purcell Rd		Fraze John F	Fraze Patrick R	7.46
3146000310000030100000000	Pompey	031.-03-10.0	Purcell Rd		Fraze John F	Fraze Patrick R	5.40
3146000310000030110000000	Pompey	031.-03-11.0	Purcell Rd	1999	Fraze Will P	Fraze Rosemary G	68.83
3146000310000030120010000	Pompey	031.-03-12.1	Pompey Center Rd		Sutherland James K		19.66
3146000310000030120020000	Pompey	031.-03-12.2	Pompey Center Rd	1860	Way Paige		47.59
3146000310000030120030000	Pompey	031.-03-12.3	Pompey Center Rd	1832	Marsteller Trevor	Marsteller Paula	19.70
3146000310000030130010000	Pompey	031.-03-13.1	Pompey Center Rd		Kozlowski Michael T Sr.		70.61
3146000310000030130020000	Pompey	031.-03-13.2	Pompey Center Rd		ESF College Foundation Inc		69.27
3146000310000030140000000	Pompey	031.-03-14.0	Pompey Center Rd	1966	Anderson Lori		3.77
3146000310000030150000000	Pompey	031.-03-15.0	Pompey Center Rd		Anderson Lori		5.68
3146000310000030160010000	Pompey	031.-03-16.1	Pompey Center Rd	2012	Sutherland James K	Sutherland Laurie A	4.74
3146000310000030160020000	Pompey	031.-03-16.2	Pompey Center Rd	1986	Jainer Jeffrey W	Jainer Linda S	23.77
3146000310000030160030000	Pompey	031.-03-16.3	Pompey Center Rd		Sutherland James K	Sutherland Laurie A	50.32
3146000310000030170000000	Pompey	031.-03-17.0	Pompey Center Rd	2052	Repak John A	Repak Stephanie R	1.96
31460003200000010010000000	Pompey	032.-01-01.0	Purcell Rd	2146	Smith Joshua R	Smith Kimberly J	59.31
31460003200000010020000000	Pompey	032.-01-02.0	Old Steep Hill Rd		Fraze Brothers LLC		106.44
31460003200000010030000000	Pompey	032.-01-03.0	Old Steep Hill Rd		Fraze Brothers LLC		66.76
31460003200000010040000000	Pompey	032.-01-04.0	Oran Delphi 21 Rd	2095	Bishop Robert . D	Bishop Leigh . M	166.99
31460003200000010050000000	Pompey	032.-01-05.0	Oran Delphi Rd	1991	Lehmann Elaine C		109.92
31460003200000010060010000	Pompey	032.-01-06.1	Oran Delphi Rd	1907	Laroses Deerfield Farm LLC		16.79
31460003200000010060020000	Pompey	032.-01-06.2	Oran Delphi Rd	1923	Miller Nicole	Miller Joseph11122015	4.07
31460003200000010070000000	Pompey	032.-01-07.0	Oran Delphi Rd	1891	Cruse Warren		23.15
31460003200000010080000000	Pompey	032.-01-08.0	Oran Delphi Rd	1889	Limestone Ridge LLC		1.50
31460003200000010090000000	Pompey	032.-01-09.0	Oran Delphi Rd		Laroses Deerfield Farm LLC		9.55
31460003200000010100000000	Pompey	032.-01-10.0	Oran Delphi Rd		Laroses Deerfield Farm LLC		64.40
31460003200000010110000000	Pompey	032.-01-11.0	Oran Delphi Rd		Lehmann Elaine C		53.20
31460003200000010120000000	Pompey	032.-01-12.0	Purcell Rd		LaRose Michael L	LaRose Darci L	91.45
31460003200000010130000000	Pompey	032.-01-13.0	Purcell Rd		Fraze John F	Fraze Patrick R	28.75
31460003200000010140000000	Pompey	032.-01-14.0	Purcell Rd		Fraze Brothers LLC		1.15
31460003200000010150000000	Pompey	032.-01-15.0	Purcell Rd		Fraze John F	Fraze Patrick R	19.00
31460003200000010160000000	Pompey	032.-01-16.0	Purcell Rd		Fraze John F	Fraze Patrick R	39.16
31460003200000020030010000	Pompey	032.-02-03.1	Fairport Rd		T H Kinsella Inc		46.35
31460003200000020040000000	Pompey	032.-02-04.0	Pompey Hollow Rd	2239	Hand David D		1.01
31460003200000020050000000	Pompey	032.-02-05.0	Pompey Hollow Rd	2215	Seybold Christopher . R	Berhow Rebecca . M	1.91
31460003200000020060000000	Pompey	032.-02-06.0	Pompey Hollow Rd		Hand David D		4.11
31460003200000020070000000	Pompey	032.-02-07.0	Pompey Hollow Rd	2151	Hassett Elizabeth M		15.96
31460003200000020080000000	Pompey	032.-02-08.0	Delphi Falls Rd	9049	Northridge Estates, LLC		25.09
31460003200000020090010000	Pompey	032.-02-09.1	Delphi Falls Rd	8975	Mary Ellen Spring Irrev. Trust	Spring Mary Ellen	10.91
31460003200000020090020000	Pompey	032.-02-09.2	Delphi Falls Rd	8971	Mc Dermott Barbara A	Mc Dermott Donald G	1.08
31460003200000020100000000	Pompey	032.-02-10.0	Delphi Falls Rd	8983	Decann Emor		0.61
31460003200000020110000000	Pompey	032.-02-11.0	Delphi Falls Rd		T H Kinsella Inc		12.12
31460003200000030010000000	Pompey	032.-03-01.0	Pompey Hollow Rd		Beardsley Living Trust		0.04
31460003200000030020000000	Pompey	032.-03-02.0	Pompey Hollow Rd		Virgil Kevin P		0.06
31460003200000030030000000	Pompey	032.-03-03.0	Delphi Falls Rd	9075	Randall Steven C		0.20
31460003200000030040000000	Pompey	032.-03-04.0	Pompey Hollow Rd		Randall Steven C		2.80

Agricultural District 4 - 2024 Eight-Year Review Final Parcel List (created July 2024)

31460003200000030050010000	Pompey	032.-03-05.1	Pompey Hollow Rd	2070	Post Brian M		2.89
31460003200000030050020000	Pompey	032.-03-05.2	Delphi Falls Rd	9059	Ryan Ben G	Ryan Tricia A	1.10
31460003200000030050030000	Pompey	032.-03-05.3	Pompey Hollow Rd	2134	Murphy Thomas	Wright-Murphy Lisa	2.90
31460003200000030050040000	Pompey	032.-03-05.4	Pompey Hollow Rd	2128	Post Brian M		2.03
31460003200000030060010000	Pompey	032.-03-06.1	Pompey Hollow Rd		Jackowski David L		2.63
31460003200000030060020000	Pompey	032.-03-06.2	Pompey Hollow Rd	2212	Penoyer Richard H	Penoyer Sharon E	0.95
31460003200000030060030000	Pompey	032.-03-06.3	Pompey Hollow Rd		Hand David D		0.09
31460003200000030060040000	Pompey	032.-03-06.4	Pompey Hollow Rd	2188	Hall Deborah		0.53
31460003200000030060050000	Pompey	032.-03-06.5	Pompey Hollow Rd		Jackowski David L		0.13
31460003200000030080000000	Pompey	032.-03-08.0	Pompey Hollow Rd		Greene Eric M		4.58
31460003200000030090000000	Pompey	032.-03-09.0	Pompey Hollow Rd		Andaloro John J	Andaloro Sandra A	0.43
314600032000000400100000000	Pompey	032.-04-01.0	Oran Delphi Rd	1886	Holmes Kyle L		6.86
314600032000000400200000000	Pompey	032.-04-02.0	Oran Delphi Rd	1890	Meyers Howard J III	Meyers Robin D	0.62
314600032000000400300000000	Pompey	032.-04-03.0	Oran Delphi Rd		Meyers Howard J	Meyers Robin102+9	11.32
31460003200000040040010000	Pompey	032.-04-04.1	Oran Delphi Rd		Holmes Lewis	Holmes Sylvia	43.38
31460003200000040040020000	Pompey	032.-04-04.2	Oran Delphi Rd	1992	Way Kevin G		9.46
314600032000000400500000000	Pompey	032.-04-05.0	Oran Delphi Rd		Owens Pelton L	Schoenle Timothy	4.21
314600032000000400600000000	Pompey	032.-04-06.0	Oran Delphi Rd	1998	Owens Pelton L	Schoenle Timothy	0.53
314600032000000400700000000	Pompey	032.-04-07.0	Oran Delphi Rd		Owens Pelton L	Schoenle Timothy	0.09
314600032000000400800000000	Pompey	032.-04-08.0	Oran Delphi Rd		Delphi New		9.53
31460003200000040090010000	Pompey	032.-04-09.1	Oran Delphi Rd	2140	Holmes Suzanne E	Holmes James V	5.53
31460003200000040090020000	Pompey	032.-04-09.2	Oran Delphi Rd	2034	Wright Kenneth C	Wright Susan L	5.34
31460003200000040090030000	Pompey	032.-04-09.3	Oran Delphi Rd	2138	Dineen James M	Dineen Leta M	2.00
31460003200000040090040000	Pompey	032.-04-09.4	Oran Delphi Rd	2058	Holmes Lewis V	Holmes Sylvia M	10.18
31460003200000040100010000	Pompey	032.-04-10.1	Delphi Falls Rd	8958	Higgins Marshall G	Higgins Ada M	46.17
31460003200000040100020000	Pompey	032.-04-10.2	Delphi Falls Rd	9040	Clancy Richard W		2.17
31460003200000040110010000	Pompey	032.-04-11.1	Delphi Falls Rd	9048	Pitt Jacqueline J		23.34
31460003200000040110020000	Pompey	032.-04-11.2	Delphi Falls Rd	9052	Jackson Justin S		7.03
31460003200000040110030000	Pompey	032.-04-11.3	Delphi Falls Rd	9046	Deihart Daniel A		12.30
314600032000000401200000000	Pompey	032.-04-12.0	Delphi Falls Rd	9060	Dunham Linda	Dunham David	3.85
314600032000000401300000000	Pompey	032.-04-13.0	Delphi Falls Rd	9060	Dunham Linda	Dunham David	1.43
314600032000000401400000000	Pompey	032.-04-14.0	Cardner Rd	2043	Gibson Lynn		11.43
31460003200000040150010000	Pompey	032.-04-15.1	Cardner Rd	2007	Dow Living Trust		85.28
31460003200000040150020000	Pompey	032.-04-15.2	Cardner Rd		Dow Living Trust		11.56
31460003200000040160010000	Pompey	032.-04-16.1	Cardner Rd		Andrews Jeffrey N	Andrews Jennifer G	4.09
31460003200000040160020000	Pompey	032.-04-16.2	Cardner Rd	1916	Andrews Jeffrey N	Andrews Jennifer G	6.52
314600033000000100100000000	Pompey	033.-01-01.0	Number 5 Rd E		JL Acres LLC		22.72
31460003300000010020010000	Pompey	033.-01-02.1	Number 4 Rd E	8770	Frazee John F	Frazee Patrick R	112.56
31460003300000010030010000	Pompey	033.-01-03.1	Number 4 Rd E	8654	Frazee John F		18.13
31460003300000010040010000	Pompey	033.-01-04.1	Number 4 Rd E	8845	JL Acres LLC		101.46
31460003300000010040020000	Pompey	033.-01-04.2	Number 4 Rd E	8845	Loomis James		4.54
31460003300000010060010000	Pompey	033.-01-06.1	Oran Delphi Rd		Barber Jeffrey	Barber Sherry	122.29
31460003300000010060020000	Pompey	033.-01-06.2	Number 5 Rd E	8777	Cooley Matthew A	Cooley Traci J	6.00
314600033000000100700000000	Pompey	033.-01-07.0	Number 5 Rd E		Barber Sherry	Barber Jeffrey C	8.01
314600033000000200100000000	Pompey	033.-02-01.0	Oran Delphi Rd	2512	Johnson Vern L	Johnson Susan A	2.87
31460003300000020010010000	Pompey	033.-02-01.1	Oran Delphi Rd	2525	Gaetano Drake A	Gaetano Deborah A	7.43
31460003300000020010020000	Pompey	033.-02-01.2	Oran Delphi Rd	2540	Smith Linda A		1.51
31460003300000020010030000	Pompey	033.-02-01.3	Oran Delphi Rd	2534	Smith Linda A		1.50
31460003300000020010040000	Pompey	033.-02-01.4	Oran Delphi Rd	2511	Harbison David	Harbison Pamela	8.17
31460003300000020010050000	Pompey	033.-02-01.5	Oran Delphi Rd	2543	Messere Michael T	Messere Dawn E	37.02
31460003300000020010060000	Pompey	033.-02-01.6	Oran Delphi Rd	2526	White Robert	White Catrisha	1.50
31460003300000020020010000	Pompey	033.-02-02.1	Oran Delphi Rd	2463	Rapp Erin	Rapp Tristan	2.46
31460003300000020020020000	Pompey	033.-02-02.2	Oran Delphi Rd		Barber Jeffrey	Barber Sherry	78.36
31460003300000020030010000	Pompey	033.-02-03.1	Tracy Rd		Tracy Edward H		38.15
31460003300000020030020000	Pompey	033.-02-03.2	Tracy Rd	8938	Marsden Linda Tracy		40.38
31460003300000020030030000	Pompey	033.-02-03.3	Pompey Hollow Rd		Tracy Edward H		35.31
31460003300000020040010000	Pompey	033.-02-04.1	Oran Delphi Rd	2390	Barber Dale	Barber Sandra	1.29
31460003300000020050010000	Pompey	033.-02-05.1	Oran Delphi Rd	2300	T H Kinsella Inc		124.20
31460003300000020050040000	Pompey	033.-02-05.4	Oran Delphi Rd	2308	Barber Jeffrey C	Barber Sherry L	7.53
31460003300000020050050000	Pompey	033.-02-05.5	Oran Delphi Rd	2260	Delphi Falls Fire Dept		2.67
31460003300000020070010000	Pompey	033.-02-07.1	Pompey Hollow Rd		Wimett Bradley R		1.72
31460003300000020070020000	Pompey	033.-02-07.2	Pompey Hollow Rd	2301	Tucker John H		6.35
314600033000000200800000000	Pompey	033.-02-08.0	Pompey Hollow Rd	2410	Hayes John P		7.63
314600033000000200900000000	Pompey	033.-02-09.0	Pompey Hollow Rd	2410	Hayes John P		5.57
31460003300000020100010000	Pompey	033.-02-10.1	Pompey Hollow Rd	2360	Butler Richard A	Butler Joann T	12.16
31460003300000020100020000	Pompey	033.-02-10.2	Pompey Hollow Rd	2294	Donald & Theresa Feola Irrv Tr	Feola Donald A	11.40
314600033000000300100000000	Pompey	033.-03-01.0	Number 5 Rd E		Mc Fetridge William	Mc Fetridge Anne S	37.19
314600033000000300200000000	Pompey	033.-03-02.0	Number 5 Rd E		JL Acres LLC		40.99
314600033000000300300000000	Pompey	033.-03-03.0	Number 5 Rd E	8620	Sipfle Jack E	Evans Ryan E	2.02
31460003300000030040010000	Pompey	033.-03-04.1	Number 5 Rd E	8628	Frazee Eric M	Frazee Holly O	1.76
31460003300000030040020000	Pompey	033.-03-04.2	Number 5 Rd E	8668	Stvan Kenneth J	Stvan Janie M	0.91
31460003300000030040030000	Pompey	033.-03-04.3	Number 5 Rd E	8662	Purcell Thomas F	Purcell Tammy C	0.91
31460003300000030040040000	Pompey	033.-03-04.4	Number 5 Rd E		Sipfle Jack E	Evans Ryan E	8.97
31460003300000030040050000	Pompey	033.-03-04.5	Number 5 Rd E		Sipfle Jack E	Evans Ryan E	68.29
31460003300000030040060000	Pompey	033.-03-04.6	Number 5 Rd E		Barber Irrevocable Trust	Barber Stephen M	20.91

Agricultural District 4 - 2024 Eight-Year Review Final Parcel List (created July 2024)

31460003300000030040070000	Pompey	033.-03-04.7	Number 5 Rd E		Sipfle Jack E	Evans Ryan E	28.12
31460003300000030050010000	Pompey	033.-03-05.1	Number 5 Rd E	8642	Barber Irrevocable Trust	Barber Stephen	1.14
31460003300000030060000000	Pompey	033.-03-06.0	Number 5 Rd E	8654	Veator Mark S	Veator Margaret B	0.99
31460003300000030070000000	Pompey	033.-03-07.0	Number 5 Rd E	8698	Frazeer Brothers LLC		72.67
31460003300000030080000000	Pompey	033.-03-08.0	Number 5 Rd E	8730	Chrysler Kenneth	Chrysler Pamela	1.14
31460003300000030090010000	Pompey	033.-03-09.1	Number 5 Rd E		Bishop Robert . D	Bishop Leigh . M	4.21
31460003300000030090020000	Pompey	033.-03-09.2	Number 5 Rd E		Moscarito Richard		43.65
31460003300000030100000000	Pompey	033.-03-10.0	Number 5 Rd E	8804	Rouse Thomas H	Rouse Patricia M	1.41
31460003400000020010000000	Pompey	034.-02-01.0	Delphi Falls Rd	8955	Marilyn C Milin Irrevoc. Trust	Leonard Julie Trustee	0.40
31460003400000020020000000	Pompey	034.-02-02.0	Delphi Falls Rd	8951	Schoon Yvette		0.22
31540110100000000000000000	Tully V.	101.-01-01.2	Melinda Ln	50	Edinger Dennis H	Edinger Carrie J	11.47
31548910800000000000000000	Tully	108.-03-06.1	Route 281		Shafer Robert M	Shafer Charles E	7.34
31548910800000030060020000	Tully	108.-03-06.2	Meetinghouse Rd	5720	Self Storage Mtg Hse Rd LLC		1.99
31548910800000030060030000	Tully	108.-03-06.3	Sunfish Bay Cir	5599	Gregory Robert J	Gregory Eva D	2.34
31548910800000030060040000	Tully	108.-03-06.4	Wetmore Rd	357	Sheridan Kathleen	Zader Elizabeth	2.58
31548910800000030100010000	Tully	108.-03-10.1	NYS Route 81		Potter James	Potter Phillip	12.83
31548910800000030100040000	Tully	108.-03-10.4	Wetmore Rd		Potter James A		15.46
31548910800000030110010000	Tully	108.-03-11.1	Route 281		Drumm Farms, LLC		47.15
31548910800000030110020000	Tully	108.-03-11.2	Route 281	241	Burgett Sandra J	Stephenson Cynthia	1.07
31548910800000030110030000	Tully	108.-03-11.3	Wetmore Rd		Drumm Farms, LLC		24.66
31548910900000010050010000	Tully	109.-01-05.1	Route 281		Drumm Farms, LLC		47.31
31548910900000010050020000	Tully	109.-01-05.2	Wetmore Rd		Drumm Farms, LLC		10.50
31548911300000020090010000	Tully	113.-02-09.1	North Rd	1039	DuRocher Jack	DuRocher Constance	71.64
31548911300000020090020000	Tully	113.-02-09.2	North Rd	1039	Du Rocher Paul A	Du Rocher Heather L	3.01
31548911300000030020000000	Tully	113.-03-02.0	Route 80		National Grid		41.04
31548911300000030030000000	Tully	113.-03-03.0	Sky High Rd		Liddington Brett	Liddington Mary	19.17
31548911300000030040000000	Tully	113.-03-04.0	Sky High Rd	1185	Ionta Joseph		7.66
31548911300000030050000000	Tully	113.-03-05.0	Sky High Rd	1161	Bayne Revoc Trust Linda B		1.83
31548911300000030060000000	Tully	113.-03-06.0	Sky High Rd		Liddington Brett	Liddington Mary	5.42
31548911300000030070010000	Tully	113.-03-07.1	Sky High Rd		Randall Jeremy D	Panzarella Sarah E	2.45
31548911300000030070020000	Tully	113.-03-07.2	Sky High Rd	1135	Panzarella Irrevocable Trust Jos	Panzarella Irrevocable Trust Jar	1.99
31548911300000030080000000	Tully	113.-03-08.0	Sky High Rd	1131	Randall Jeremy D	Panzarella Sarah E	1.50
31548911300000030090000000	Tully	113.-03-09.0	Sky High Rd	1119	Moore Melvin	Moore Betsy	0.85
31548911300000030100010000	Tully	113.-03-10.1	Sky High Rd	975	Turner Ben	Turner Carolyn	7.50
31548911300000030100020000	Tully	113.-03-10.2	Sky High Rd		Stevens Ronald S	Stevens Donna L	178.90
31548911300000030100030000	Tully	113.-03-10.3	Sky High Rd		Turner Ben	Turner Carolyn	9.78
31548911300000030100040000	Tully	113.-03-10.4	Sky High Rd	975	Liddington Jay E	Liddington Mary J	21.61
31548911300000030110010000	Tully	113.-03-11.1	Sky High Rd	1025	Phelps Jeffery	Trersie Sharon	29.42
31548911300000030110020000	Tully	113.-03-11.2	Sky High Rd		Pitcher Frank		41.39
31548911300000030120000000	Tully	113.-03-12.0	Sky High Rd	1005	Lyng Terence J	Lyng Susan A	0.90
31548911300000030130000000	Tully	113.-03-13.0	Sky High Rd		Lyng Terrence J	Lyng Susan A	4.72
31548911300000030140010000	Tully	113.-03-14.1	Meeker Hill Rd	969	Little William R		38.10
31548911300000030140020000	Tully	113.-03-14.2	Meeker Hill Rd		Stevens Ronald S	Stevens Donna L	38.81
31548911300000030140030000	Tully	113.-03-14.3	Meeker Hill Rd	800	Banner Elizabeth L		9.86
31548911300000030150000000	Tully	113.-03-15.0	Meeker Hill Rd Off		Little William R		29.89
31548911300000030160000000	Tully	113.-03-16.0	North Rd	950	Porter Nancy		24.15
31548911400000010060010000	Tully	114.-01-06.1	North Rd		Potter James A	Potter Cheryl E	115.26
31548911400000020010000000	Tully	114.-02-01.0	North Rd		Braxton Capital LLC		65.09
31548911400000020140000000	Tully	114.-02-14.0	North Rd	796	Thompson James	McHugh Linda	1.58
31548911400000020150000000	Tully	114.-02-15.0	North Rd		Thompson Ralph	Thompson James	19.13
31548911400000030010010000	Tully	114.-03-01.1	Sky High Rd		Luchsinger Ronald E		12.41
31548911400000030010020000	Tully	114.-03-01.2	Sky High Rd		Ragosta Kevin	Ragosta Margie	16.83
31548911400000030010030000	Tully	114.-03-01.3	Sky High Rd		Urist George	Urist Mary	3.68
31548911400000030020010000	Tully	114.-03-02.1	Sky High Rd	877	Urist George	Urist Mary Joann	3.00
31548911400000030040010000	Tully	114.-03-04.1	Sky High Rd		Ragosta Kevin	Ragosta Margie	64.38
31548911400000030040020000	Tully	114.-03-04.2	Sky High Rd	814	Ragosta Kevin	Ragosta Margie	4.86
31548911400000030050000000	Tully	114.-03-05.0	Route 80	6327	Shaw Jason R	Clawson Lindsey R	2.64
31548911400000030060000000	Tully	114.-03-06.0	Route 80	6307	Ellis Family Irrevocable	Income Only Trust	34.34
31548911400000030070000000	Tully	114.-03-07.0	Route 80		National Grid		17.15
31548911400000040040000000	Tully	114.-04-04.0	Route 80		Ellis Family Irrevocable	Income Only Trust	46.33
31548911400000040050000000	Tully	114.-04-05.0	Route 80		National Grid		24.03
31548911400000040060000000	Tully	114.-04-06.0	Route 80	6334	Blaney Carl F	Blaney Linda S	0.81
31548911400000040070000000	Tully	114.-04-07.0	Route 80		Spicer Clifford		0.47
31548911400000040080000000	Tully	114.-04-08.0	Markum Hollow Rd		Collis Richard J	Collis Melanie A	0.21
31548911400000040090000000	Tully	114.-04-09.0	Babcock Rd		Luchsinger Ronald E		152.00
31548911400000040140010000	Tully	114.-04-14.1	Babcock Rd		Martin John	Martin Marcia	14.14
31548911400000040140020000	Tully	114.-04-14.2	Babcock Rd	576	Wildenstein Amber M	Wildenstein Nathan M	4.83
31548911400000040150000000	Tully	114.-04-15.0	Babcock Rd	586	Fecco Glenn H	Gorman-Fecco Jennifer L	0.95
31548911400000040160000000	Tully	114.-04-16.0	Babcock Rd	594	Parr Stephanie		1.26
31548911400000040170010000	Tully	114.-04-17.1	Babcock Rd	610	Lund Thomas B		1.74
31548911400000040170020000	Tully	114.-04-17.2	Babcock Rd	626	Kirk Mary L		1.26
31548911400000040180000000	Tully	114.-04-18.0	Babcock Rd	640	Schedler Devin J II		1.46
31548911500000010030000000	Tully	115.-01-03.0	Route 281		Drumm Farms, LLC		10.49
31548911500000010120000000	Tully	115.-01-12.0	Route 11	379	Potter James A		5.60
31548911500000010140010000	Tully	115.-01-14.1	Route 11 South	221	Potter James A		9.78

Agricultural District 4 - 2024 Eight-Year Review Final Parcel List (created July 2024)

3154891150000010140020000	Tully	115.-01-14.2	Route 11 South		Potter James A		1.93
3154891150000010170010000	Tully	115.-01-17.1	Route 11	173/177	Potter James A	Potter Phillip F	9.84
3154891150000010170020000	Tully	115.-01-17.2	Route 281	300	Aldi Inc		134.54
3154891150000020030000000	Tully	115.-02-03.0	Route 11 south		Drumm Farms, LLC		62.14
3154891150000020040000000	Tully	115.-02-04.0	Truxton Hill Rd	6026	Grinnell Living Trust Patty A	Grinnell Living Trust Edward J	0.90
3154891150000020050000000	Tully	115.-02-05.0	Truxton Hill Rd	6054	Ousby Harold J		69.30
3154891150000020060000000	Tully	115.-02-06.0	Truxton Hill Rd		Ousby Harold 111		56.83
3154891150000020070000000	Tully	115.-02-07.0	Truxton Hill Rd	6208	Blair Toni R		3.38
3154891150000020080010000	Tully	115.-02-08.1	Truxton Hill Rd		Potter James A	Potter Phillip F	54.69
3154891150000020080020000	Tully	115.-02-08.2	Truxton Hill Rd	6252	Biggs Brenda S		4.44
3154891150000020080030000	Tully	115.-02-08.3	Truxton Hill Rd		Biggs Brenda S		5.08
3154891150000020090000000	Tully	115.-02-09.0	Truxton Hill Rd	6258	Rothery Richard J	Hays Shawna K	5.02
3154891150000020130000000	Tully	115.-02-13.0	Route 11		Potter James A	Potter Phillip F	48.82
3154891150000020140000000	Tully	115.-02-14.0	Route 11		Potter James		212.02
3154891150000030030000000	Tully	115.-03-03.0	Truxton Hill Rd	6073	Ousby Homestead Farms		111.00