

AGRICULTURAL DISTRICT 4

EIGHT-YEAR REVIEW

TOWNS OF DEWITT, FABIUS AND POMPEY

TOWNS OF LAFAYETTE, ONONDAGA AND TULLY (EAST OF ROUTE 81)

Onondaga County Agriculture and Farmland Protection Board

APRIL 2016

ONONDAGA COUNTY
AGRICULTURE AND FARMLAND PROTECTION BOARD
MEMBERS

BRIAN REEVES, CHAIR

F. Spencer Givens III

Kay Hilsberg

Lee Hudson

Don Jordan

Brian May

Edwin Skeele

David Skeval

Donald Weber

Scott Winkelman

CONTENTS

INTRODUCTION	1
DISTRICT AGRICULTURAL VIABILITY	2
Physical Characteristics	2
Land Ownership and Use	4
Agricultural Census	6
District Agricultural Trends	6
Farm Survey Results	7
POLICY CONSISTENCY AND COORDINATION	9
County Policies	9
Onondaga County Agriculture and Farmland Protection Plan	9
Onondaga County Agriculture Council	9
DRAFT Onondaga County Sustainable Development Plan	9
Onondaga County 2010 Development Guide	9
Onondaga County Settlement Plan	10
Local Policies	10
ACHIEVEMENT OF DISTRICT OBJECTIVES	11
REQUESTS & RECOMMENDATIONS	11
Addition Requests – Landowners	11
Removal Requests – Landowners	12
Recommendations	13
Final Acreage	14
APPENDICES	15

INTRODUCTION

This report presents the findings of the Onondaga County Agriculture and Farmland Protection Board's (AFPB) 2016 eight-year review and final recommendations to the County Legislature for Agricultural District 4 in the Onondaga County Towns of DeWitt, Fabius and Pompey, and in the lands generally east of Interstate Route 81 in the Towns of LaFayette, Onondaga and Tully.

Article 25-AA of the NYS Agriculture and Markets Law was enacted in 1971 to help keep farmland in agricultural production through a combination of landowner incentives and protections that discourage the conversion of farmland to non-agricultural uses, including:

- providing reduced property tax bills for agricultural lands (agricultural landowners must apply to the local tax assessor for an annual agricultural assessment);
- providing the framework to limit unreasonable local regulation on accepted agricultural practices;
- providing Right to Farm provisions that protect accepted agricultural practices from private nuisance suits;
- modifying state agency administrative regulations and procedures to encourage the continuation of agricultural businesses;
- modifying the ability to advance public funds to construct facilities that encourage development;
- preventing benefit assessments, special ad valorem levies, or other rates and fees on farmland for the finance of improvements such as water, sewer or nonfarm drainage; and
- modifying the ability of public agencies to acquire farmland through eminent domain.

Agricultural districts primarily benefit owners of land that is farmed. Being part of an agricultural district does not require that the land be used for agriculture and it does not directly affect tax assessments (agricultural landowners must apply to the local tax assessor for an annual agricultural assessment).

Agricultural districts are reviewed by the Onondaga County Legislature and recertified by the NYS Department of Agriculture and Markets Commissioner every eight years. During the review landowners can decide if they want their property to remain in the district, or be removed or added. The review is announced through public notices and announcements, a municipal notice letter, and a mailing to all landowners within the district, which includes a property owner notice letter, a removal and addition request form, and a farm survey.

Article 25-AA of the NYS Agriculture and Markets Law requires the AFPB to consider the following factors when creating and reviewing an agricultural district:

- the viability of active farming within and adjacent to the district;
- the presence of viable inactive farm lands within and adjacent to the district;
- the nature and extent of land uses other than active farming within and adjacent to the district;
- county developmental patterns and needs; and
- any other relevant matters.

Viable agricultural land, as defined in Article 25-AA of the NYS Agriculture and Markets Law, Section 301, sub.7, is "...land highly suitable for agricultural production and which will continue to be economically feasible for such use if real property taxes, farm use restrictions, and speculative activities are limited to levels approximating those in commercial agricultural areas not influenced by the proximity of non-agricultural development." In judging viability, Article 25-AA of the NYS Agriculture and Markets Law requires the AFPB to consider:

- natural factors including soil, climate, topography;
- markets for farm products;
- the extent and nature of farm improvements;
- the present status of farming;
- anticipated trends in agricultural economic conditions and technology; and
- any other relevant factors.

Agricultural District 4 was last reviewed and recertified in 2008. Following the 2008 review and recertification, District 4 encompassed approximately 61,950 acres, after adjustments (refer to note on page 14). Since 2008, property owners have had the option to enroll viable agricultural land into a certified agricultural district on an annual basis. As a result, 435.61 acres have been added to District 4 since the last review in 2008.

AGRICULTURAL DISTRICT 4			
ANNUAL ADDITIONS SINCE 2008			
YEAR	TOWN	TAX ID	ACRES
2009	NONE ADDED		
2010	POMPEY	001.-02-14.4	121.58
	POMPEY	001.-06-03.0	3.60
	POMPEY	001.-06-04.0	25.93
2011	LAFAYETTE	005.-02-13.1	14.62
2012	ONONDAGA	038.-02-03.1	75.32
2013	NONE ADDED		
2014	LAFAYETTE	005.-01-04.1	42.9
	LAFAYETTE	025.-04-04.1	99.4
	ONONDAGA	038.-03-12.0	12.9
2015	FABIUS	116.-03-06.1	39.36
TOTAL			435.61

DISTRICT AGRICULTURAL VIABILITY

PHYSICAL CHARACTERISTICS

Agricultural District 4 is located in the southeastern quadrant of Onondaga County. Onondaga County is geologically divided by the Onondaga Limestone Escarpment, which runs east/west through the middle of the county.

Topography within the district boundaries consists of rolling hills that range in elevation generally between 600-1800 feet. The area lies along the northern boundary of the Allegheny Plateau region and also includes the major watershed divide between the Lake Ontario and Susquehanna River Basins. The district surrounds the Villages of Tully and Fabius and the Hamlets of La Fayette and Delphi Falls.

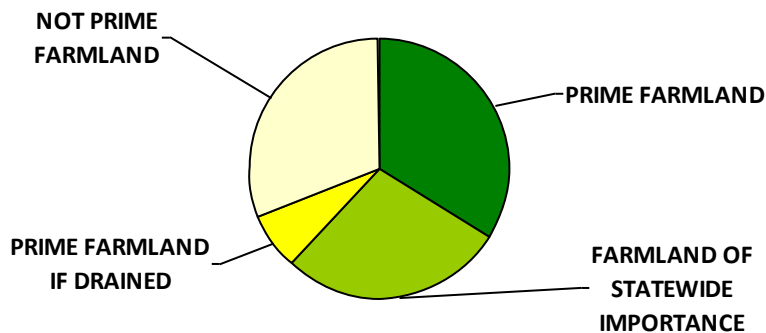
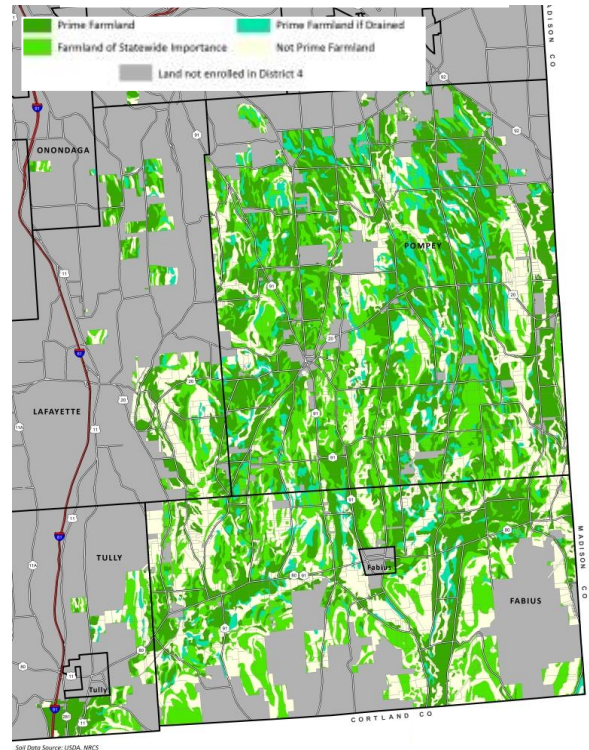
Most of the land within District No. 4 is located in rural towns that contain scattered hamlets and roadside residences owned by people who are mostly non-farmers. The Syracuse Urbanized Area reaches significantly into the Towns of DeWitt and into the very northern portions of the Towns of Onondaga, La Fayette and Pompey.

Generally speaking, the rolling hills and variable topography found within Agricultural District No. 4 are best suited for a mix of dairy farms and field crops with land grading to forests at higher elevations.

Transportation corridors within the district provide infrastructure for services and goods for agricultural production and movement of crops to markets. Interstate Route 81, US Route 20 and NYS Route 80 traverse the District.

Approximately 69 percent of the District is composed of high quality farm lands: 34 percent is classified as Prime Farmland, 28 percent is classified Farmland of Statewide Importance, and 7 percent is classified as Prime Farmland if Drained. These deep, well-drained soils are well-suited to farming and are responsive to agricultural management practices. Physical factors such as soils and climate that make the land viable for farming have not changed.

FARMLAND SOILS IN DISTRICT 4



LAND OWNERSHIP AND USE

At the start of the review, there were approximately 2,400 land owners who owned 3,454 enrolled parcels totaling 62,515 acres within District 4, according to Onondaga County’s geographic information system (GIS). District review notices, removal and addition request forms, and farm surveys were mailed to all land owners with land currently enrolled in the District.

The Towns of Pompey (34,032 enrolled acres) and Fabius (21,749 enrolled acres) have the most significant enrolled acreage within the District, while only one parcel in the Town of De Witt is enrolled, and two parcels are enrolled in the small portion of District 4 in the Town of Onondaga. There were a wide range of parcel sizes, averaging 18.1 acres, within the district.

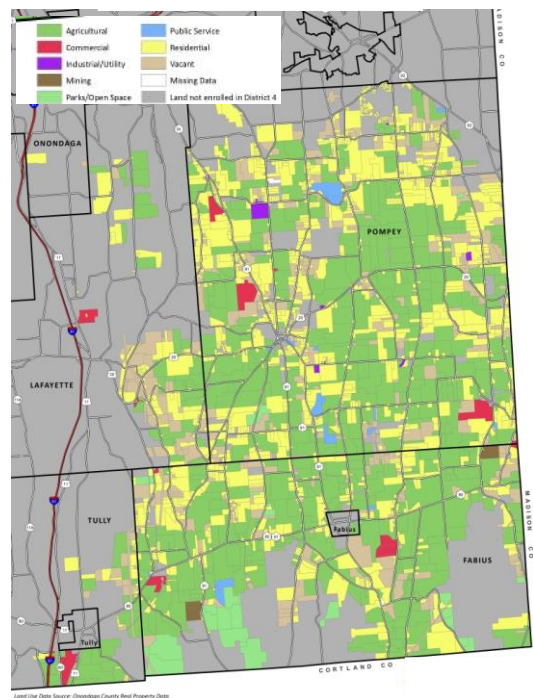
EXISTING AGRICULTURAL DISTRICT PARCELS AND ACREAGES BY TOWN			
TOWN	NUMBER OF ENROLLED PARCELS	ACRES (GIS) ENROLLED	AVERAGE PARCEL SIZE (in acres)
DEWITT	1	101	100.52
FABIUS	1,056	21,749	20.60
LAFAYETTE (east of I-81)	230	4,458	19.38
ONONDAGA (east of I-81)	2	88	44.11
POMPEY	2,088	34,032	16.30
TULLY (generally east of I-81)	77	2,087	27.11
TOTAL	3,454	62,515	18.10

Per the tables on the following page, just over half (51 percent) of enrolled acres in District No. 4 are assessed as agricultural, with most acres in the Towns of Pompey and Fabius. Combined, the two towns encompass 28,924 of the 31,960 acres assessed as agricultural land uses in the District, and 528 of the 589 parcels that are assessed as agricultural.

Residential assessed land represents approximately 30% of assessed acres, much of it large-lot development, where agriculture may remain as a viable secondary use.

The Town of Pompey has the largest number of residential parcels (1,331 parcels) enrolled in the District, which average 9.04 acres—lower than the average acres per residential parcel in all of the other towns. Pompey also has the greatest acreage (4,106 acres) and number of vacant parcels (419 parcels), averaging 9.8 acres in size, which is the smallest average size of vacant parcels of all of the towns. LaFayette and Tully lands enrolled in District 4 have the greatest average size of vacant parcels (both over 18 acres) for their combined 86 vacant parcels. (Property assessments vary by municipality and assessor.)

LAND USE IN DISTRICT 4



ENROLLED PARCELS - BY LAND USE AND TOWN							
	DEWITT	FABIUS	LAFAYETTE (east of I-81)	ONONDAGA (east of I-81)	POMPEY	TULLY (east of I-81)	TOTAL PARCELS
AGRICULTURAL	1	249	35	0	279	25	589
COMMERCIAL	0	14	3	0	9	2	28
INDUSTRIAL/UTILITY	0	2	0	0	14	0	16
MINING	0	4	0	0	1	0	5
PARKS/OPEN SPACE	0	26	0	0	5	0	31
PUBLIC SERVICE	0	8	1	0	24	0	33
RESIDENTIAL	0	525	124	1	1,331	31	2,012
VACANT	0	226	67	1	419	19	732
WATER	0	0	0	0	0	0	0
MISSING DATA	0	2	0	0	6	0	8
TOTAL PARCELS	1	1,056	230	2	2,088	77	3,454

ENROLLED ACRES - BY LAND USE AND TOWN							
	DEWITT	FABIUS	LAFAYETTE (east of I-81)	ONONDAGA (east of I-81)	POMPEY	TULLY (east of I-81)	TOTAL ACRES
AGRICULTURAL	101	12,121	1,622	0	16,803	1,313	31,960
COMMERCIAL	0	228	94	0	417	136	875
INDUSTRIAL/UTILITY	0	2	0	0	156	0	158
MINING	0	192	0	0	2	0	194
PARKS/OPEN SPACE	0	1,739	0	0	108	0	1,847
PUBLIC SERVICE	0	124	0	0	389	0	513
RESIDENTIAL	0	4,809	1,487	75	12,027	286	18,684
VACANT	0	2,527	1,255	13	4,106	352	8,253
WATER	0	0	0	0	0	0	0
MISSING DATA	0	7	0	0	24	0	31
TOTAL ACRES	101	21,749	4,458	88	34,032	2,087	62,515

AVERAGE SIZE IN ACRES OF ENROLLED PARCELS - BY LAND USE AND TOWN							
	DEWITT	FABIUS	LAFAYETTE (east of I-81)	ONONDAGA (east of I-81)	POMPEY	TULLY (east of I-81)	TOTAL
AGRICULTURAL	100.52	48.68	46.34	0	60.23	52.51	54.26
COMMERCIAL	0	16.31	31.14	0	46.38	68.27	31.27
INDUSTRIAL/UTILITY	0	0.87	0	0	11.16	0	9.87
MINING	0	48.04	0	0	1.81	0	38.79
PARKS/OPEN SPACE	0	66.89	0	0	21.65	0	59.59
PUBLIC SERVICE	0	15.54	0.33	0	16.21	0	15.57
RESIDENTIAL	0	9.16	11.99	75.32	9.04	9.23	9.29
VACANT	0	11.18	18.73	12.90	9.8	18.52	11.27
WATER	0	0	0	0	0	0	0
MISSING DATA	0	3.62	0	0	3.92	0	3.85
AVERAGE	100.52	20.60	19.38	44.11	16.30	27.11	18.10

AGRICULTURAL CENSUS

The 2012 US Census of Agriculture indicates a relatively stable farmland community within Onondaga County. Total farmland acreage has remained stable for the past two decades, a result of good soils, market forces, savvy farm operators, a trained labor force, and opportunities for nearby, off-farm employment in a metropolitan area.

According to the 2012 Census of Agriculture, total farm sales in Onondaga County were a record breaking \$152,050,000, up from \$137,372,000 in 2007. The number of part- and full-time farm businesses decreased by 1.6 percent over this time period, which was lower than the New York State loss of 2.2 percent. Farms in Onondaga County with more than \$10,000 gross farm sales increased from 338 farms in 2007 to 342 farms in 2012.

Land in farms decreased slightly from 150,499 acres in 2007 to 150,269 acres in 2012 and total cropland decreased 4.2 percent from 106,223 acres in 2007 to 101,800 acres in 2012. Total harvested cropland increased 2.8 percent from 91,946 acres to 94,478 acres. Pastureland dropped 69.2 percent from 5,462 acres in 2007 to 1,680 acres in 2012, mirroring a statewide trend in which pastureland decreased nearly 60 percent from 2007 to 2012.

The number of farm operators decreased from 1,109 operators in 2007 to 1,075 operators in 2012. The number of farms with a single operator decreased slightly from 366 operators in 2007 to 356 in 2012 and farms with two or more operators remained about the same with 326 farms in 2007 and 325 farms in 2012. The number of farms managed by part-time farmers decreased from 319 farm businesses to 307 farm businesses. Being in the Syracuse Metropolitan Area allows part-time operators the opportunity to continue to farm the land while securing household income from non-farm sources.

The number of male operators decreased 5 percent from 535 in 2007 to 508 in 2012 and the number of female operators increased 10 percent from 157 in 2007 to 173 in 2012. In addition the number of acres managed by women as principal operators increased from 10,280 acres in 2007 to 10,487 in 2012.

DISTRICT AGRICULTURAL TRENDS

The Onondaga County Soil & Water Conservation District (SWCD) reports the following trends within Agricultural District 4:

Agriculture remains strong throughout the District, especially in rural towns such as Pompey and Fabius. There is continued suburban sprawl and scattered residential development, primarily in DeWitt, northern Pompey, and LaFayette, but it is not as severe as other parts of the County, and has limiting geographic factors including school district boundaries and proximity to public infrastructure.

Farm participation in District programs is also strong, with many of the farm planning assistance calls to the Soil & Water Conservation District coming from farms in Agricultural District 4. A noted limitation has been the availability of grant funding for the implementation of conservation practices in the Oneida Lake Watershed, which makes up over two-thirds of this district.

There is more consolidation of land base into fewer farms as larger cash-crop and CAFO dairies are buying out smaller farms. Larger farms are also in fierce competition for cropland due to tight profit margins with low milk and cash-crop prices. This dynamic is also causing smaller farms to sell out to the larger farms.

There is also a trend of small non-conventional farms, such as sheep, goats or hops, which are starting up operations, primarily in Fabius.

FARM SURVEY RESULTS

Five percent, or 126 of the 2,436 farm surveys mailed to all landowners with land currently enrolled in the district were returned (a nominal number of mailed surveys were also returned as undeliverable). Sixty five respondents (52 percent) stated that they owned an agricultural operation and a total of 9,516 acres of which 5,960 acres are productive. Seventy-nine respondents (63 percent) stated that they rented a total of 3,986 acres to agricultural operations of which 3,789 acres are in production.

As shown in the tables below, the most prevalent farm enterprises in Agricultural District 4 include grain cash crops (15), commercial horse operators (10), and beef/sheep/goats/hogs/alpaca (14 operators). The greatest sales amounts are, not surprisingly, the large grain and dairy enterprises. Capital investments, similar to gross sales data, were also highest for the large grain and dairy enterprises.

FARM ENTERPRISES *	
Grain Cash Crop / Hay	15
Dairy	9
Vegetable Cash Crop	5
Commercial Horse / Equine	10
Beef, Sheef, Goats, Hogs, Alpaca	14
Berries	0
Commercial Horticulture	4
Agro-Forestry	0
Orchard	2
Poultry	2
Christmas Trees	4
Flowers	3
Sugarbush	2
Agri-Tourism	1
Aquaculture	0
Vineyard	1
Beekeeping	1
No Answer / Don't know	79
*Farms can have more than one enterprise.	

GROSS SALES *	
Below \$10,000	12
\$10,000 to \$39,999	14
\$40,000 to \$99,999	5
\$100,000 to \$199,999	2
\$200,000 to \$499,999	5
\$500,000 to \$999,999	2
\$1,000,000 to \$1,999,999	3
\$2,000,000 to \$4,999,999	0
Over \$5,000,000	1
No answer / Don't know	82
* Agricultural operators only.	

TOTAL CAPITAL INVESTMENT OVER PAST SEVEN YEARS *	
Below \$10,000	7
\$10,000 to \$39,999	13
\$40,000 to \$99,999	12
\$100,000 to \$499,999	6
\$500,000 to \$999,999	3
\$1,000,000 to \$1,999,999	1
\$2,000,000 to \$4,999,999	1
Over \$5,000,000	1
No answer / Don't know	82
* Agricultural operators only.	

Farm survey respondents were asked to identify agricultural changes over the past eight years. The largest reported agricultural change by 26 respondents was that there are fewer farms overall. Some

also noted that there are more houses, more traffic and also that larger farms are replacing smaller farms.

REPORTED AGRICULTURAL CHANGES	
Change	Respondents
Stayed the same	7
Fewer farms overall	26
More farms overall	4
Larger farms replacing smaller farms	19
More houses	23
More traffic	19
More abandoned farmland	4

When asked about the impact that residential development has had on agricultural operations, 26 respondents stated that there has been no impact, 17 respondents stated there has been a negative impact, and 6 respondents noted a positive impact. Several general comments received with the survey focused on negative effects of suburban sprawl, neighbor complaints, and drainage from development. Several comments spoke of the burden of high property taxes.

Only 13 respondents noted that they have sold or subdivided land within the last 8 years, citing transfer of ownership to family as the most common reason. Eighteen respondents indicated they plan to sell or transfer ownership of their land or farm within the coming 8 years, with 7 owners citing property taxes as the reason and 7 citing transfer to the next generation farmers as the reason.

When asked who owners view as the next generation owner of their farm or leased farm property, 101 respondents, or 83%, answered with an intention to keep the land in farming, with the land either with family members as an active farm business, family leasing to other farm operators, or selling to another farm operator. Twenty respondents indicated the next owner would likely be a non-farmer, speculator or developer.

Respondents were also asked what types of assistance or support would benefit their land base or farm operation, with the following results:

INTEREST IN TYPES OF SUPPORT / ASSISTANCE			
	Respondents		Respondents
Farm Planning		Implementation	
Conservation BMPs	41	Survey, design, construction of BMPs	19
Soil nutrition/health	36	Cost share assistance for BMPs	26
Crop rotation/cover crops	28	Permit application assistance	11
Rotational grazing	16	Stream bed/bank stabilization	12
Manure management	21		
New crop transition/experimentation	17	Estate Planning	
Change in type of production	15	Next generation of family members	19
		Financial management planning	16
Ag. Conservation Easement Programs		Taxation management	26
Purchase of Development Rights	16	Investment planning	10
Donation of Development Rights	4	Increase size of operation (incur debt)	7

POLICY CONSISTENCY AND COORDINATION

COUNTY POLICIES

ONONDAGA COUNTY AGRICULTURE AND FARMLAND PROTECTION PLAN

The Onondaga County Legislature approved the *Onondaga County Agriculture and Farmland Protection Plan* in April 1997, which was subsequently endorsed by the NYS Department of Agriculture and Markets. The Plan contains a series of goals and objectives for the protection of agricultural land in Onondaga County and proposes a number of recommendations and strategies for attaining the goals.

The Onondaga County AFPB has been very active in implementing one of the plan's elements, the purchase of development rights on prime farmland, funded by the NYS Department of Agriculture and Markets Farmland Protection Implementation Grants (FPIG) program. Since that program's inception in 1998, ten farm easement projects have been completed and one, located in Agricultural District 4, was awarded in Round 13 is nearing completion. When completed, over 6,200 acres of farmland will be protected by the FPIG program in Onondaga County.

ONONDAGA COUNTY AGRICULTURE COUNCIL

In 2012, County Executive Mahoney formed the Onondaga County Agriculture Council to help ensure that county government is working to promote and preserve the County's strong farming community. The Council works to develop strategies and programs to promote local food regionally and strengthen and enhance connections between the County's urban core to rural, agricultural areas and to review, improve, and develop pro-agriculture/farming friendly policies and regulations that promote urban agriculture and make it easier for local farms to open and stay in business in Onondaga County.

DRAFT ONONDAGA COUNTY SUSTAINABLE DEVELOPMENT PLAN

With a direct focus on settlement patterns and urban design, the draft Onondaga County Sustainable Development Plan aims to foster more efficient, attractive and sustainable communities by outlining a framework of policies, projects and practices consistent with the collective community vision for a sustainable Onondaga County. The draft plan includes an Element Report on Rural Communities and Open Space, and policy and project recommendations with its Action Plan under the theme of *Keep Rural Communities Rural*. The draft Sustainable Development Plan was completed in draft form in 2012 and is awaiting review and action by the Onondaga County Legislature.

ONONDAGA COUNTY 2010 DEVELOPMENT GUIDE

First adopted in 1991, the "2010 Plan" was updated in 1998 and consists of two documents. The *Onondaga County 2010 Development Guide* provides policies that guide County and municipal officials who are making land use and economic development decisions that ultimately affect the community-at-large. It is based on the *Framework for Growth in Onondaga County*, a report that examines County-wide conditions and trends.

The *2010 Development Guide* emphasizes the following goals and strategies, which are based on the principals of sustainability and Smart Growth: conduct coordinated project reviews; consider natural resources environmental constraints and infrastructure costs; reinvest in existing communities; redevelop obsolete and vacant sites; protect and maintain existing infrastructure; create urban and suburban settlement patterns and densities; preserve transportation assets; expand infrastructure for job creation; protect the rural economy, agriculture, and access to natural resources; and promote sustainable land development practices.

ONONDAGA COUNTY SETTLEMENT PLAN

The Onondaga County Settlement Plan was completed in 2001 to demonstrate how communities can implement Smart Growth principles by replacing suburban-based zoning codes with Traditional Neighborhood Development (TND) form-based codes that preserves open space, creates natural resource corridors, and generates high quality places and walkable neighborhoods that have a continuous street network with small blocks and a well designed public realm (streets, buildings, and parks), and provides a diversity of building types, uses, density, and housing within a 10-minute pedestrian shed (walkable area).

LOCAL POLICIES

In 2014-15, the Town of LaFayette, with lands in both Agricultural District 1 and 4, completed and adopted its first *Town Agriculture and Farmland Protection Plan*. The Plan emphasizes the Town's continued support of agriculture in the community and a desire to take actions to ensure agriculture remains an integral component of life in LaFayette. Primary recommendations of that plan include:

- Rewrite the Town's zoning and subdivision ordinances to remove non-farm friendly components
- Adopt a Town Right-To-Farm law
- Consider a Transfer of Development Rights Program
- Consider incorporating a Conservation Subdivision option into zoning
- Continue the Town's standing Agricultural Committee
- Ensure Town infrastructure remains suitable to support changing needs of agricultural operations
- Support growth in Agri-Tourism in the Town

The *Onondaga County Agriculture and Farmland Protection Plan*, the draft *Onondaga County Sustainable Development Plan*, and the *Onondaga County 2010 Plan* all encourage municipalities to implement and update plans and adopt codes that incorporate measures for protecting agricultural land. Most towns in Onondaga County have some form of comprehensive plan, which typically recognize the value of agricultural lands and the desire to protect them. However, there are few methods that ultimately implement this goal. Many towns typically use large lot zoning, generally two or more acres, to reduce density and thereby protect open areas. However, these requirements create the unintentional consequences of large lots strung along rural roads and large-lot subdivisions, excessive consumption of farmland and open space, more farmer/neighbor conflicts, and more traffic on farm roads.

Towns are starting to recognize and implement clustering as permitted in NYS Town Law, a potentially beneficial technique for protecting community character, open space, scenic resources, and environmental features, but not necessarily considered effective at protecting farmland.

Implementing settlement patterns other than the dominant suburban pattern, like traditional neighborhoods demonstrated in the *Onondaga County Settlement Plan*, and adopting new density average/fixed ratio zoning techniques, like those recommended by the American Farmland Trust, are ultimately needed to protect agricultural lands. There is also a need to adopt integrated County and local farmland protection plans that explore and implement a full-range of agricultural protection tools that are summarized and promoted by the American Farmland Trust.

ACHIEVEMENT OF DISTRICT OBJECTIVES

Production agriculture in District 4 remains viable and will continue to do so in the foreseeable future. Soils, climate, topography, transportation, nearby agri-service and suppliers, and product markets provide the elements necessary for a successful agricultural economy. Farms are making significant investments into their operations and are increasing in size, and most farmers envision the land staying in agricultural production within the foreseeable future.

Ongoing issues revolve around both the larger agricultural economy, for example, increasing farm sizes and more stringent regulatory requirements, as well as local conditions including increasing rural residential development and neighbor conflicts, increased local government service demands and higher taxes, recent local climatic conditions, and, in particular, the ongoing loss of affordable land, owned and rented, that is crucial to agricultural production.

Town zoning and subdivision standards based on increasingly antiquated Euclidean zoning continue to enable and encourage large road-frontage lots and large-lot subdivisions. Numerous policies at all levels of government that influence and precipitate sprawling rural and suburban development patterns need to be adjusted to address these complex issues. Continued integration of policies and ordinances which are sensitive to agriculture, paired with smart local and regional land use planning will hopefully generate positive outcomes for agriculture in Onondaga County.

REQUESTS & RECOMMENDATIONS

The AFPB mailed a notice of the eight-year review of Agricultural District 4 and a removal and addition request form to landowners with property currently enrolled in District 4 and municipalities within the District. The tables below reflect the requests for additions and removals that were submitted by landowners.

ADDITION REQUESTS

The following property owners requested that their land be added to the district.

SUMMARY OF ADDITIONS			
TOWN	OWNER	PARCEL	ACRES*
DEWITT	JAMESVILLE LLC	089.-02-01.0	147.51
DEWITT Total			147.51
FABIUS	VAN ERDEN FAMILY, LLC	123.-02-09.0	5.02
FABIUS Total			5.02
LAFAYETTE	KEANE RICHARD C / KEANE BARBARA R	007.-01-03.1	73.12
LAFAYETTE	LEONE RICHARD T / LEONE PATRICIA R	006.-04-01.0	70.67
LA FAYETTE Total			143.79
POMPEY	DESMOND DAVID G / DESMOND MELISSA T	007.-01-23.2	1.89
POMPEY	FORAN TERRENCE M JR	006.-01-08.2	1.97
POMPEY	FORAN TERRENCE M JR	006.-01-09.1	4.22
POMPEY	FORAN TERRENCE M JR	006.-05-09.0	2.78
POMPEY	SCHMIDT-KYANKA ANITA L	012.-01-27.1	5.58
POMPEY	SCHMIDT-KYANKA ANITA L	012.-01-27.2	6.53
POMPEY	SCHMIDT-KYANKA ANITA L	012.-01-27.3	5.90
POMPEY	SCHMIDT-KYANKA ANITA L	012.-01-27.4	4.90
POMPEY Total			33.77
TULLY	POTTER JAMES / POTTER CHERYL	101.-01-01.2	11.47
TULLY	POTTER JAMES / POTTER CHERYL	114.-01-06.1	115.26
TULLY Total			126.73
Grand Total			456.82
*Calculated using a Geographic Information System, not Real Property Services (RPS) data.			

REMOVAL REQUESTS

The following property owners requested that their land be removed from the District.

SUMMARY OF REMOVALS			
TOWN	OWNER	PARCEL	ACRES*
FABIUS	COON EDWIN	106.-01-20.0	0.32
FABIUS	FRATESCHI TIMOTHY A/ FRATESCHI CYNTHIA A	105.-01-02.0	0.24
FABIUS	FRATESCHI TIMOTHY A/ FRATESCHI CYNTHIA A	105.-01-03.0	0.13
FABIUS	TRAIL MATTHEW T / TRAIL AMELIA E	125.-02-24.0	2.61
FABIUS	WINDHAUSEN RONALD J / WINDHAUSEN LAURA A	118.-04-02.0	1.32
FABIUS Total			4.62
LAFAYETTE	STATE OF NEW YORK DEC	010.-03-05.2	0.09
LAFAYETTE Total			0.09
POMPEY	ACKER CHRISTINE / FLYNN KATHLEEN R	002.-01-06.0	2.98
POMPEY	BOUCHARD ARTHUR H / BOUCHARD CAROL	024.-03-02.0	11.28
POMPEY	BOUCHARD ARTHUR H II	024.-04-03.0	0.72
POMPEY	BRIDGES NANCY E	015.-02-09.2	2.06
POMPEY	CLARKSON JACK J	018.-05-17.1	4.85

POMPEY	COLONE JAMES / COLONE TERRI	008.-01-03.3	3.09
POMPEY	CRUSE WARREN P / MELODIE ALLEN	013.-02-03.0	1.79
POMPEY	CUMMINGS JACK A / CUMMINGS RAMONA R	029.-02-11.0	1.66
POMPEY	GOLD NEIL / GOLD HELENE	004.-22-28.0	1.01
POMPEY	LEONE RICHARD / LEONE PATRICIA R	011.-02-18.2	4.95
POMPEY	LEONE RICHARD / LEONE PATRICIA R	011.-02-18.3	3.46
POMPEY	LEONE RICHARD / LEONE PATRICIA R	011.-02-18.5	2.93
POMPEY	LEONE RICHARD / LEONE PATRICIA R	011.-02-18.6	2.61
POMPEY	LIMESTONE RIDGE LLC	002.-01-07.0	1.01
POMPEY	RABIN BENJAMIN C	004.-05-35.0	0.93
POMPEY	RICCELLI JAMES P	029.-04-03.4	13.98
POMPEY	SHUKLA RAVI / SHUKLA NAGULINIE	008.-01-03.5	3.27
POMPEY	SIMMONS KARL B / SIMMONS JACQUELYN M	009.-03-01.4	5.32
POMPEY	WINDHAUSEN BARBARA LIFE / WINDHAUSEN JOHN LIFE US	028.-01-02.0	1.66
POMPEY	WOLFSON WARREN D / WOLFSON ANN I	017.-01-23.0	1.57
POMPEY	WOLFSON WARREN D / WOLFSON ANN I	017.-01-24.0	2.56
POMPEY Total			73.69
Grand Total			78.40
*Calculated using a Geographic Information System, not Real Property Services (RPS) data.			

RECOMMENDATIONS

The farm sector in Onondaga County is robust and stable and the agricultural economy in Agricultural District 4 continues to be strong and diverse. As a result, the AFPB recommends continuing Agricultural District 4 with the modifications requested by landowners.

FINAL ACREAGE

District 4 was last recertified in 2008 and encompassed 61,950 (adjusted) acres. Through the annual addition process from 2009-2015, 435.61 acres were added to the District, and additional mapping adjustments were made totaling 129.39 acres, for a total of 62,515 acres prior to this renewal report.

The AFPB recommends that 456.82 acres be added and 78.40 acres be removed per landowner requests, for a final Agricultural District 4 total of 62,893 acres.

DISTRICT 4 FINAL ACREAGE	
	GIS ACRES
ACREAGE AFTER 2008 RENEWAL*	61,950
ANNUAL ADDITIONS 2009-2015	435.61
CHANGES RESULTING FROM PARCEL MODIFICATIONS**	129.39
ACREAGE PRIOR TO 2016 RENEWAL	62,515
2016 RENEWAL ADDITIONS	456.82
2016 RENEWAL REMOVALS	(78.40)
ACREAGE AFTER 2016 RENEWAL	62,893
NET ACREAGE CHANGE RESULTING FROM 2016 RENEWAL	378.42
<p>* The 2008 Agricultural District 4 eight-year review report indicated that the total acres in the District at the conclusion of the review was 61,075. Based on the best available data, and that according to the County's GIS, the acreage of District 4 prior to the 2016 review was 62,515 acres, it appears the final acreage of the 2008 review should have been closer to 21,950 acres.</p> <p>** Modifications resulting from parcel splits or combinations, or redrafting of the parcel data used in the GIS.</p>	

APPENDICES

Resolution - Notice of Review

Notice - Notice of Review

Map - Review

Letter - Municipal

Letter - Property Owner

Form - Property Owner Removal and Addition Request (Sample)

Form - Blank Removal and Addition Request

Form - Farm Survey

Resolution - Public Hearing

Notice - Public Hearing

Letter - Property Owner Public Hearing

Minutes - Public Hearing

Resolution - Approval

SEQR - Environmental Assessment Form

List - District Parcel Final

Map - Final

December 1, 2015

204

Motion Made By Mrs. Rapp, Mr. Knapp

RESOLUTION NO. _____

CALLING FOR PUBLICATION OF THE NOTICE OF EIGHT-YEAR REVIEW OF AGRICULTURAL DISTRICT NO. 4, TOWNS OF DEWITT, FABIUS, LAFAYETTE, ONONDAGA, POMPEY, AND TULLY IN ONONDAGA COUNTY

WHEREAS, the Onondaga County Legislature has been requested by the County's Agriculture and Farmland Protection Board to begin its eight-year review of Agricultural District No. 4 in the Towns of DeWitt, Fabius, LaFayette, Onondaga, Pompey, and Tully; and

WHEREAS, Agricultural District No. 4 was renewed in 2008 with additions in 2010, 2011, 2012, 2014, and 2015; and

WHEREAS, pursuant to Article 25AA of the Agriculture and Markets Law of the State of New York, the County Legislature must publish a notice of eight-year review as part of the Agricultural District review process; now, therefore it be

RESOLVED, that the Clerk of the Onondaga County Legislature is hereby authorized to cause to be published a Notice of Eight-Year Review of Agricultural District No. 4, Towns of DeWitt, Fabius, LaFayette, Onondaga, Pompey, and Tully, County of Onondaga, New York.

Ag Dist 4 Review
KMB 10.21.15
clm
meb

ADOPTED
DEC 01 2015

FILED WITH CLERK
ONON. CO. LEG.
OCT 23, 2015
KMF

I HEREBY CERTIFY THAT THE FOREGOING IS A TRUE AND EXACT COPY OF LEGISLATION DULY ADOPTED BY THE COUNTY LEGISLATURE OF ONONDAGA COUNTY ON THE 15th DAY OF December, 20 15.

Deborah A. Matuso

CLERK, COUNTY LEGISLATURE
ONONDAGA COUNTY, NEW YORK

15 NOV 17 PM 1:10

RECEIVED
ONONDAGA COUNTY
LEGISLATURE

NOTICE OF EIGHT-YEAR REVIEW OF AGRICULTURAL DISTRICT 4
TOWNS OF DEWITT, FABIUS, LAFAYETTE, ONONDAGA,
POMPEY, AND TULLY

PLEASE TAKE NOTICE that the Onondaga County Legislature has begun its eight-year review of Agricultural District No. 4 in the Towns of DeWitt, Fabius, LaFayette, Onondaga, Pompey, and Tully in Onondaga County, which was last renewed in 2008 with additions in 2010, 2011, 2012, 2014, and 2015 pursuant to Article 25AA of the Agriculture and Markets Law of the State of New York. The Onondaga County Legislature may recommend that the New York State Department of Agriculture and Markets modify, terminate, or continue said district for a period of eight years after conducting this review.

Said district encompasses approximately 62,515 acres and includes land within the Towns of DeWitt, Fabius, LaFayette (east of Route 81), Onondaga (east of Route 81), Pompey, and Tully (generally east of Route 81). An official map and description of said district will be on file and open to public inspection in the office of the Clerk of the Onondaga County Legislature, Onondaga County Court House, Room 407, 401 Montgomery Street, Syracuse, New York, 13202. An unofficial map can also be viewed on the Syracuse-Onondaga County Planning Agency's website at <http://www.ongov.net/planning/agdist.html>.

PLEASE TAKE FURTHER NOTICE that any municipality or landowner within said district may propose a modification (parcel additions or removals) of said district. Any proposed modification should be filed with the Syracuse-Onondaga County Planning Agency, on behalf of the Clerk of the Onondaga County Legislature, 11th Floor, Onondaga County Civic Center, 421 Montgomery Street, Syracuse, New York, 13202 on or before January 30, 2016.

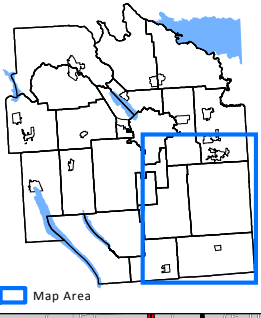
Date:

Deborah Maturo

Syracuse, New York

Onondaga County Legislature


Onondaga County, NY

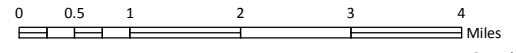


Map Area

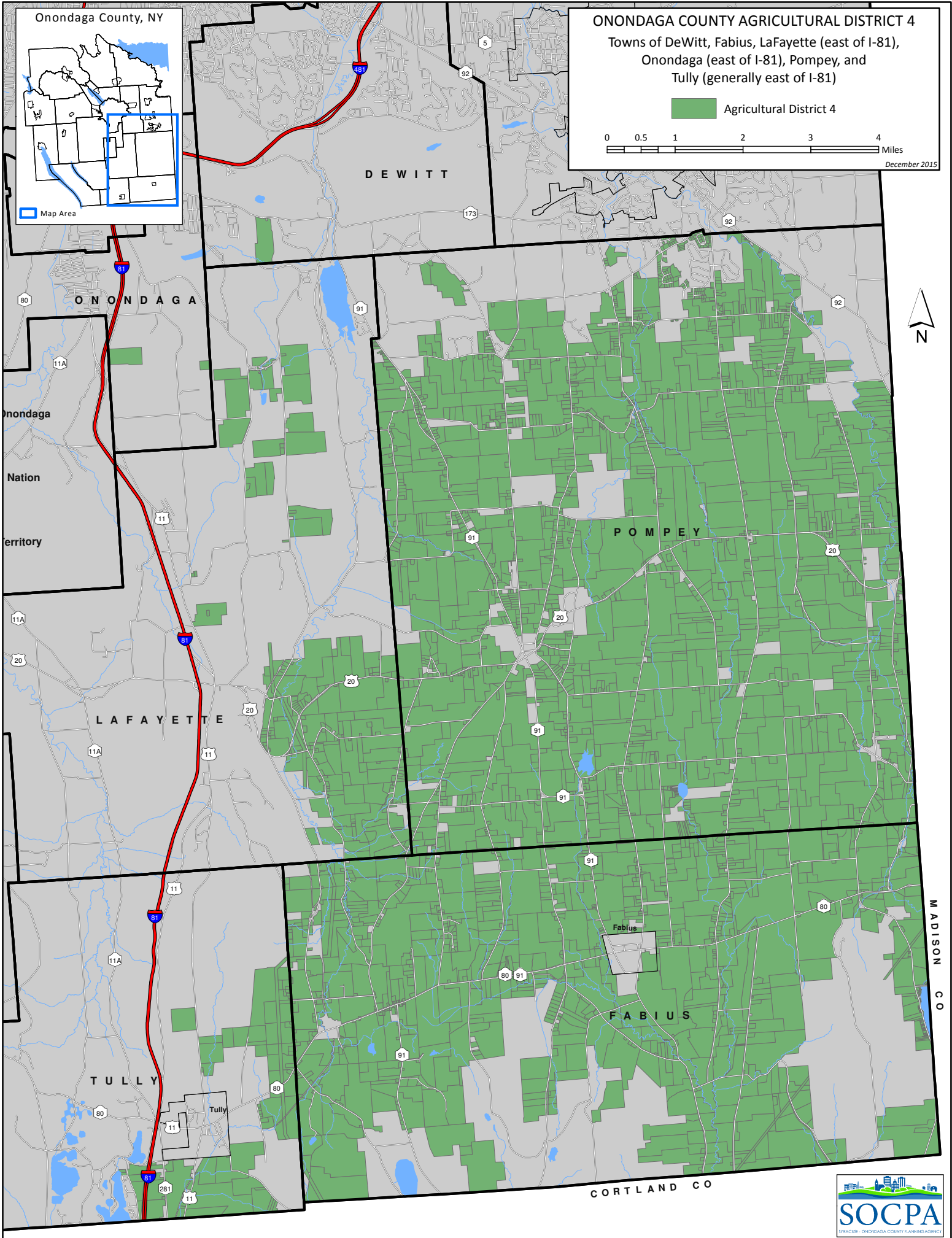
ONONDAGA COUNTY AGRICULTURAL DISTRICT 4

Towns of DeWitt, Fabius, LaFayette (east of I-81),
Onondaga (east of I-81), Pompey, and
Tully (generally east of I-81)

 Agricultural District 4



December 2015



ONONDAGA COUNTY
AGRICULTURE AND FARMLAND PROTECTION BOARD

407 Court House
Syracuse, NY 13202
Phone: 315/435-2070

DEBORAH MATURO
Clerk

BRIAN REEVES
Chairman

Date: December 18, 2015

To: Onondaga County Legislators, Town Supervisors, Village Mayors, and Planning Board Chairpersons
within Agricultural District 4

From: Deborah Maturo, Clerk of the Onondaga County Legislature

Re: Eight-Year Review and Recertification of Agricultural District 4

New York State Agricultural Districts Law 25-AA requires that State certified agricultural districts be reviewed and recertified every eight years. The New York State Department of Agriculture and Markets has notified the Onondaga County Legislature that Agricultural District 4 located in the Towns of DeWitt, Fabius, LaFayette (east of Route 81), Onondaga (east of Route 81), Pompey, and Tully (generally east of Route 81) is scheduled for its eight-year review in 2016.

The review will evaluate the viability of agriculture in the District and provide municipalities and landowners with the opportunity to request that land currently enrolled in the District be removed and that land not in the District be added. Once the review is complete, land cannot be removed from the District until the next review in eight years. Outside of the eight-year review process landowners can request that land be added to the District through the annual open enrollment period, which occurs between January 1 and January 30.

Letters, Removal and Addition Request Forms, and Farm Surveys will be sent to landowners whose land is currently enrolled in the District. Landowners with land already enrolled in the District have several options: 1) do nothing and their land will remain in the district (they do not have to re-enroll their land); 2) request that their land be removed from the District by completing the Removal and Addition Request Form and returning it to the Syracuse-Onondaga County Planning Agency; and 3) request that land not enrolled in the District be added to the District by completing the Removal and Addition Request Form and returning it to the Syracuse-Onondaga County Planning Agency. Municipalities within the District wishing to request changes should submit completed Removal and Addition Request Forms to the Syracuse-Onondaga County Planning Agency by January 30, 2016.

A Removal and Addition Request Form, Farm Survey, and a map of Agricultural District 4 have been included for your reference. The review process will take approximately eight to ten months and will include a public hearing held by the County Legislature. Notice of the hearing, including a list of requested removals and additions, will be mailed to affected municipalities and landowners. For more information please contact the Syracuse-Onondaga County Planning Agency at 435-2611 or countyplanning@ongov.net, or visit www.ongov.net/planning.

Enclosures:

Removal and Addition Request Form
Farm Survey
Agricultural District 4 Map

**ONONDAGA COUNTY
AGRICULTURE AND FARMLAND PROTECTION BOARD**

407 Court House
Syracuse, NY 13202
Phone: 315/435-2070

DEBORAH MATURO
Clerk

BRIAN REEVES
Chairman

Date: December 18, 2015

To: Agricultural District 4 Property Owners

From: Deborah Maturo, Clerk of the Onondaga County Legislature

Re: Agricultural District 4, 2016 Eight-Year Review and Recertification

Why did I receive this letter?

Onondaga County records indicate that you own property within Agricultural District 4. New York State Agricultural Districts Law requires that State certified agricultural districts be reviewed and recertified every eight years. Agricultural District 4 in the Onondaga County Towns of DeWitt, Fabius, LaFayette (east of Route 81), Onondaga (east of Route 81), Pompey, and Tully (generally east of Route 81) is scheduled for review and recertification in 2016. Agricultural District 4 area property owners can elect to have their parcels **REMAIN** in the District (no further action is required), request that their parcels be **REMOVED** from the District, and/or have other area parcels **ADDED** to the District by completing and returning the enclosed Removal and Addition Request Form by January 30, 2016. Land that you own that is currently enrolled in the District is listed on the enclosed form.

What is an Agricultural District?

In 1971, the New York State Legislature passed the Agricultural Districts Law (Agriculture and Markets Law Article 25-AA) allowing the formation of agricultural districts in New York State. Agricultural districts are designed to protect agriculture through a combination of property owner incentives and protections that discourage the conversion of agricultural lands to non-agricultural land, including:

- providing Right to Farm provisions that protect agriculture from private nuisance suits;
- providing the framework to limit unreasonable local regulation of agricultural practices;
- providing property tax benefits for agricultural lands (owners must apply annually to their local assessor for an agricultural assessment);
- modifying State agency administrative regulations and procedures to encourage the continuation of farm businesses;
- modifying the ability to advance public funds to construct facilities that encourage development;
- preventing benefit assessments, special ad valorem levies, or other rates and fees on agricultural lands for the finance of improvements such as water, sewer or nonfarm drainage; and
- modifying the ability of public agencies to acquire agricultural lands through eminent domain.

Agricultural Districts primarily benefit owners of property that is farmed. Being part of an agricultural district does not:

- directly affect the use of land beyond existing requirements, for example, zoning; or
- directly reduce or increase tax assessments—agricultural property owners can apply to the local tax assessor for an annual agricultural assessment.

Can I get a reduction in my property taxes?

Agricultural districts do not directly affect property tax assessments of non-agricultural lands. Although all owners of agricultural lands may be eligible for an agricultural assessment, regardless of agricultural district status, being within

an agricultural district does provide additional benefits to those who are eligible for and receive an agricultural assessment. Contact your local town assessor for more information on agricultural assessments or visit: www.tax.ny.gov/research/property/assess/valuation/agindex.htm.

Why is my land in Agricultural District 4?

When first formed in the 1970's, agricultural districts were contiguous, that is, all properties within an outermost boundary that encompassed the majority of interested farms were included, regardless of their use. Parcels typically remained in the district over subsequent recertifications unless the owner at the time of recertification specifically requested that it be removed. Parcels are not automatically added or removed when they are bought or sold, and when parcels in a district are subdivided, the resulting parcels remain in the district unless the owner removes them during an 8-year review.

What kind of property should be added to Agricultural District 4?

Owners of parcels within the District 4 area (Towns of DeWitt, Fabius, LaFayette (east of Route 81), Onondaga (east of Route 81), Pompey, and Tully (generally east of Route 81)) with viable agricultural lands are encouraged to add those parcels to the District. Viable agricultural land, as defined in NYS Agriculture and Markets 25-AA, Section 301, sub.7, is "...land highly suitable for agricultural production and which will continue to be economically feasible for such use if real property taxes, farm use restrictions, and speculative activities are limited to levels approximating those in commercial agricultural areas not influenced by the proximity of non-agricultural development."

What kind of property should be removed from Agricultural District 4?

It is appropriate for owners of property that is not agriculturally viable to request that the parcels be removed from the District. The Onondaga County Agriculture and Farmland Protection Board and local municipal leaders may also recommend to the Onondaga County Legislature that parcels be removed from the District.

How do property owners add or remove property from Agricultural District 4?

A Removal and Addition Request Form has been enclosed for your convenience. The form lists parcels owned by you that are currently enrolled in District 4. If you choose to remove any of these parcels, or add new parcels, please complete and return the form by **January 30, 2016**. Forms can also be obtained from the Syracuse-Onondaga County Planning Agency or downloaded from www.ongov.net/planning/agdist.html. **You do not need to return the form if you want your parcels to remain in the District and you are not requesting that land be added to a district.**

What is the enclosed Farm Survey and should I complete it?

The enclosed Farm Survey is intended to gauge the state of agriculture in Agricultural District 4. The results of the survey will be detailed in the Onondaga County Agriculture and Farmland Protection Board's eight-year review report to the Onondaga County Legislature. Your responses will not be attributed to you by name in the report. Please complete and return the survey if you currently own an agricultural operation within District 4 or if you rent your land to an agricultural operation. **You do not need to complete the survey if you do not farm your land or rent your land to an agricultural operation.**

What should I expect next?

The Onondaga County Agriculture and Farmland Protection Board will review the requests and prepare a report that is submitted to the Onondaga County Legislature. The County Legislature will then hold a public hearing. Property owners who have requested the removal or addition of parcels will receive written notification of the hearing. Once the County Legislature has approved of the changes, the report is finalized and sent to the New York State Department of Agriculture and Markets for recertification. The entire process typically takes eight to ten months.

Where do I get more information?

Please visit www.ongov.net/planning/agdist.html for more information and maps, or contact the Syracuse-Onondaga County Planning Agency at 315-435-2611 or countyplanning@ongov.net.

Enclosures: Removal and Addition Request Form
 Farm Survey

Agricultural District 4
2016 Eight-Year Review and Recertification
REMOVAL AND ADDITION REQUEST FORM

New York State Agricultural Districts Law 25-AA requires that State certified agricultural districts be reviewed and recertified every eight years. Agricultural District 4 in the Onondaga County Towns of DeWitt, Fabius, LaFayette (east of Route 81), Onondaga (east of Route 81), Pompey, and Tully (generally east of Route 81) is up for review and recertification in 2016. Agricultural District 4 area property owners can elect to have their parcels REMAIN in the District (no further action required), or request that their parcels be REMOVED from the District and/or have other area parcels ADDED to the District by completing and returning this form by January 30, 2016. For more information visit www.ongov.net/planning/agdist.html.

Please note, you do not need to return this form if you want the parcels listed below to remain in the District and you do not want to add land to an agricultural district.

Grouping:	ABBOTT BRIAN T 23000	Please return this form by JANUARY 30, 2016 to:
Today's Date:	_____	Syracuse-Onondaga County Planning Agency John H. Mulroy Civic Center, 11th Floor 421 Montgomery Street Syracuse, NY 13202-2923 or Email to countyplanning@ongov.net or Fax to 315-435-2439
Your Name:	_____	
Mailing Address:	_____	
Phone Number:	_____	
Email Address:	_____	

Onondaga County records indicate that you own the following properties that are within Agricultural District 4. Please check REMOVE if you would like the parcels listed below to be REMOVED from the District.

OWNER(S)	TOWN	TAX_ID	ACRES	REMOVE?
ABBOTT BRIAN T 23000	*****	FABIUS	109.-04-06.0	4.20 <input type="checkbox"/> Remove

Please indicate why you would like this land removed from the District: _____

Please list below parcels that you would like ADDED to an agricultural district.

OWNER(S)	TOWN(S)	TAX_ID	ACRES
_____	_____	_____	_____
_____	_____	_____	_____

Is the land you would like added currently used for agricultural production? Yes ____ No ____

Briefly describe the nature of the agricultural production associated with this land: _____

Agricultural District 4
2016 Eight-Year Review and Recertification
REMOVAL AND ADDITION REQUEST FORM

New York State Agricultural Districts Law 25-AA requires that State certified agricultural districts be reviewed and recertified every eight years. Agricultural District 4 in the Onondaga County Towns of DeWitt, Fabius, LaFayette (east of Route 81), Onondaga (east of Route 81), Pompey, and Tully (generally east of Route 81) is up for review and recertification in 2016. Agricultural District 4 area property owners can elect to have their parcels REMAIN in the District (no further action required), or request that their parcels be REMOVED from the District and/or have other area parcels ADDED to the District by completing and returning this form by January 30, 2016. For more information visit www.ongov.net/planning/agdist.html.

Grouping: BLANK FORM	Please return this form by JANUARY 30, 2016 to:
Today's Date: _____	Syracuse-Onondaga County Planning Agency
Your Name: _____	John H. Mulroy Civic Center, 11th Floor
Mailing Address: _____	421 Montgomery Street
_____	Syracuse, NY 13202-2923
Phone Number: _____	or Email to countyplanning@ongov.net
Email Address: _____	or Fax to 315-435-2439

Please list below any properties that you own that are within Agricultural District 4 that you would like REMOVED.

OWNER(S)	TOWN(S)	TAX_ID	ACRES
_____	_____	_____	_____
_____	_____	_____	_____
_____	_____	_____	_____

Please indicate why you would like this land removed from the District: _____

Please list below any properties that you own that you would like ADDED to an agricultural district.

OWNER(S)	TOWN(S)	TAX_ID	ACRES
_____	_____	_____	_____
_____	_____	_____	_____
_____	_____	_____	_____

Is the land you would like added currently used for agricultural production? Yes ___ No ___

Briefly describe the nature of the agricultural production associated with this land: _____

ONONDAGA COUNTY
AGRICULTURE AND FARMLAND PROTECTION BOARD

407 Court House
Syracuse, NY 13202
Phone: 315/435-2070

DEBORAH MATURO
Clerk

BRIAN REEVES
Chairman

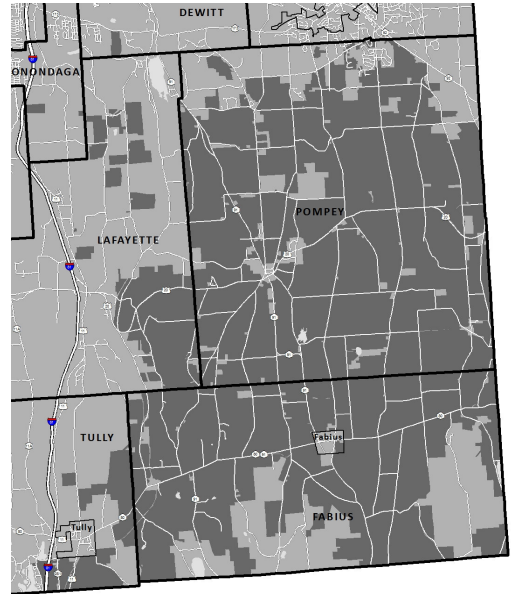
**Agricultural District 4
2016 Eight-Year Review and Recertification
FARM SURVEY**

If you currently own an agricultural operation within Agricultural District 4 or lease land in the District to an agricultural operation, please fill out the following Farm Survey, which is intended to gauge the state of agriculture in Agricultural District 4. (If you do not farm your property, nor lease your land to a farm operation, you DO NOT need to complete this survey.)

Please return completed surveys by mail, email or fax by **January 30, 2016** to the:

Syracuse-Onondaga County Planning Agency
John H. Mulroy Civic Center, 11th Floor
421 Montgomery Street, Syracuse, NY 13202-2923
or email: countyplanning@ongov.net fax: 315-435-2439.

For more information, please contact the Syracuse-Onondaga County Planning Agency at 315-435-2611, email countyplanning@ongov.net or visit www.ongov.net/planning/agdist.html. Thank you.



Onondaga County Agricultural District 4
District 4 is located in the Towns of DeWitt, Fabius, LaFayette (east of I-81), Onondaga (east of I-81), Pompey, and Tully (generally east of I-81)

Please answer the following questions in relation to your farm operation or land you lease in the District to a farm operation. The results of the survey will be aggregated within the Agriculture & Farmland Protection Board's 8-year review report. Responses WILL NOT be attributed to you by name in the report.

1a) Do you own and operate an agricultural operation in Ag District 4? _____ Yes _____ No

If Yes, how many acres do you own in Ag District 4? _____
Approximately how many of these acres are in ag production? _____

Do you also lease land from others within Ag District 4? _____ Yes _____ No
Approximately how many of these acres are in ag production? _____

1b) Do you lease land in Ag District 4 to a farm operator? _____ Yes _____ No

If Yes, how many acres? _____
Approximately how many of these acres are in ag production? _____
Name of leasing farm operation: _____

2) In the past 8 years, have you sold or subdivided land from your farm or leased farmland?

_____ Yes _____ No

If yes, why?

- _____ Retirement
- _____ Property taxes
- _____ Need money from sale
- _____ Transfer of land to family member
- _____ Relocating home, employment, or business

Comments:

3) Do you anticipate selling or transferring ownership of your land or farm within the next 8 years?

_____ Yes _____ No

If yes, why?

- _____ Retirement
- _____ Property taxes
- _____ Management burdens
- _____ Need money from sale
- _____ Relocating home, employment, or business
- _____ Transferring operation to next generation farmer

Comments:

4) Who do you view as the next generation owner of your farm or leased farm property?

- _____ Family member and active farm business
- _____ Family member leasing property to another farm operator
- _____ Another farm operator
- _____ Non-farm owner, with land remaining in agricultural production
- _____ Land speculator
- _____ Developer

Comments:

If you own an agricultural operation, please continue to question 5. Otherwise, please skip to question 10.

5) Principal enterprise (check one or two):

- | | | |
|---|--|---|
| <input type="checkbox"/> Agri-Tourism | <input type="checkbox"/> Commercial Horticulture | <input type="checkbox"/> Poultry |
| <input type="checkbox"/> Agro-Forestry | <input type="checkbox"/> Dairy | <input type="checkbox"/> Vegetable Cash Crops |
| <input type="checkbox"/> Aquaculture | <input type="checkbox"/> Flowers | <input type="checkbox"/> Vineyard |
| <input type="checkbox"/> Beef, Goats, Sheep, Hogs, Alpaca | <input type="checkbox"/> Grain Cash Crops | <input type="checkbox"/> Other: |
| <input type="checkbox"/> Berries | <input type="checkbox"/> Hops | <input type="checkbox"/> _____ |
| <input type="checkbox"/> Christmas Trees | <input type="checkbox"/> Maple / Sugar Bush | <input type="checkbox"/> _____ |
| <input type="checkbox"/> Commercial Horse | <input type="checkbox"/> Orchard | |

6) Estimated annual gross sales (check one):

- | | |
|--|--|
| <input type="checkbox"/> Below \$10,000 | <input type="checkbox"/> \$500,000 - \$999,999 |
| <input type="checkbox"/> \$10,000 - \$39,999 | <input type="checkbox"/> \$1,000,000 - \$1,999,999 |
| <input type="checkbox"/> \$40,000 - \$99,999 | <input type="checkbox"/> \$2,000,000 - \$4,999,999 |
| <input type="checkbox"/> \$100,000 - \$199,999 | <input type="checkbox"/> \$5,000,000 or more |
| <input type="checkbox"/> \$200,000 - \$499,999 | |

7) Total capital investment over the past 8 years (check one):

- | | |
|--|--|
| <input type="checkbox"/> Below \$10,000 | <input type="checkbox"/> \$500,000 - \$999,999 |
| <input type="checkbox"/> \$10,000 - \$49,999 | <input type="checkbox"/> \$1,000,000 - \$1,999,999 |
| <input type="checkbox"/> \$50,000 - \$99,999 | <input type="checkbox"/> \$2,000,000 - \$4,999,999 |
| <input type="checkbox"/> \$100,000 - \$499,999 | <input type="checkbox"/> \$5,000,000 or more |

8) How has agriculture in District 4 changed overall in the past 8 years? (check all that apply)

- | | |
|---|--|
| <input type="checkbox"/> Stayed the same | <input type="checkbox"/> More abandoned farmland |
| <input type="checkbox"/> Fewer farms overall | <input type="checkbox"/> More houses |
| <input type="checkbox"/> More farms overall | <input type="checkbox"/> More traffic |
| <input type="checkbox"/> Larger farms replacing smaller farms | |

Comments:

9) What impact has residential development had on your agricultural operation?

- | | | |
|-----------------------------------|-----------------------------------|------------------------------------|
| <input type="checkbox"/> Positive | <input type="checkbox"/> Negative | <input type="checkbox"/> No Impact |
|-----------------------------------|-----------------------------------|------------------------------------|

Comments:

**10) What type of assistance/support would benefit your land base or farm operation?
(please check all that apply)**

Farm Planning

- Conservation Best Management Practices (BMPs)
- Soil nutrition/health
- Crop rotation/cover crops
- Rotational grazing
- Manure management (storage, compost, re-use, neighbor relations)
- Experimentation with or transition to different or specialty types of crops (grapes, hops, etc.)
- Support a change in type of production (livestock type, cropland use, organic, grass-based, etc.)

Implementation

- Survey, design, construction of BMPs
- Cost share assistance (grants) to pay for BMPs
- Permit application assistance (Army Corps Eng, NYS DEC, US Fish & Wildlife Service)
- Stream bed/bank stabilization

Estate Planning

- To bring on the next generation of family members
- Financial management planning
- Taxation management
- Investment planning (replace equipment, infrastructure)
- Increase size of operation (incur capital debt)

Agricultural Conservation Easement Programs

- Purchase of Development Rights
- Donation of Development Rights

Would you like to receive more information on any of the above programs/practices? If so, please specify:

11) Do you have any comments about the state of agriculture in Agricultural District 4 in Onondaga County?

Name: _____ **Farm Name (if applicable):** _____

Mailing Address: _____

Email: _____ **Phone:** _____ **Date:** _____

June 7, 2016

099

Motion Made By Mrs. Rapp, Mr. Knapp

RESOLUTION NO. _____

CALLING FOR A PUBLIC HEARING FOR RENEWAL OF AGRICULTURAL DISTRICT NO. 4, TOWNS OF DEWITT, FABIUS, LAFAYETTE, ONONDAGA, POMPEY, AND TULLY

WHEREAS, pursuant to Section 303-a of Article 25AA of the New York State Agriculture and Markets Law, this Onondaga County Legislature adopted Resolution No. 204-2015 providing for notice of the eight-year review of Agricultural District No. 4 in the Towns of DeWitt, Fabius, LaFayette (east of Interstate 81), Onondaga (east of Interstate 81), Pompey, and Tully (generally east of Interstate 81); and

WHEREAS, a notice of renewal for Agricultural District No. 4 was mailed to involved and affected agencies, municipalities, and landowners by the Syracuse-Onondaga County Planning Agency and the Onondaga County Legislature; and

WHEREAS, the owners of the following properties filed requests for modifications to Agricultural District No. 4:

SUMMARY OF ADDITIONS			
TOWN	OWNER	PARCEL	ACRES*
DEWITT	JAMESVILLE LLC	089.-02-01.0	147.51
DEWITT Total			147.51
FABIUS	VAN ERDEN FAMILY, LLC	123.-02-09.0	5.02
FABIUS Total			5.02
LAFAYETTE	KEANE RICHARD C / KEANE BARBARA R	007.-01-03.1	73.12
LAFAYETTE	LEONE RICHARD T / LEONE PATRICIA R	006.-04-01.0	70.67
LAFAYETTE Total			143.79
POMPEY	DESMOND DAVID G / DESMOND MELISSA T	007.-01-23.2	1.89
POMPEY	FORAN TERRENCE M JR	006.-01-08.2	1.97
POMPEY	FORAN TERRENCE M JR	006.-01-09.1	4.22
POMPEY	FORAN TERRENCE M JR	006.-05-09.0	2.78
POMPEY	SCHMIDT-KYANKA ANITA L	012.-01-27.1	5.58
POMPEY	SCHMIDT-KYANKA ANITA L	012.-01-27.2	6.53
POMPEY	SCHMIDT-KYANKA ANITA L	012.-01-27.3	5.90
POMPEY	SCHMIDT-KYANKA ANITA L	012.-01-27.4	4.90
POMPEY Total			33.77
TULLY	POTTER JAMES / POTTER CHERYL	101.-01-01.2	11.47
TULLY	POTTER JAMES / POTTER CHERYL	114.-01-06.1	115.26
TULLY Total			126.73
Grand Total			456.82
*Calculated using a Geographic Information System, not Real Property Services (RPS) data.			

SUMMARY OF REMOVALS			
TOWN	OWNER	PARCEL	ACRES*
FABIUS	COON EDWIN	106.-01-20.0	0.32
FABIUS	FRATESCHI TIMOTHY A / FRATESCHI CYNTHIA A	105.-01-02.0	0.24
FABIUS	FRATESCHI TIMOTHY A / FRATESCHI CYNTHIA A	105.-01-03.0	0.13
FABIUS	TRAIL MATTHEW T / TRAIL AMELIA E	125.-02-24.0	2.61
FABIUS	WINDHAUSEN RONALD J / WINDHAUSEN LAURA A	118.-04-02.0	1.32
FABIUS Total			4.62
LAFAYETTE	STATE OF NEW YORK DEC	010.-03-05.2	0.09
LAFAYETTE Total			0.09
POMPEY	ACKER CHRISTINE / FLYNN KATHLEEN R	002.-01-06.0	2.98
POMPEY	BOUCHARD ARTHUR H / BOUCHARD CAROL	024.-03-02.0	11.28
POMPEY	BOUCHARD ARTHUR H II	024.-04-03.0	0.72
POMPEY	BRIDGES NANCY E	015.-02-09.2	2.06
POMPEY	CLARKSON JACK J	018.-05-17.1	4.85
POMPEY	COLONE JAMES / COLONE TERRI	008.-01-03.3	3.09
POMPEY	CRUSE WARREN P / MELODIE ALLEN	013.-02-03.0	1.79
POMPEY	CUMMINGS JACK A / CUMMINGS RAMONA R	029.-02-11.0	1.66
POMPEY	GOLD NEIL / GOLD HELENE	004.-22-28.0	1.01
POMPEY	LEONE RICHARD / LEONE PATRICIA R	011.-02-18.2	4.95
POMPEY	LEONE RICHARD / LEONE PATRICIA R	011.-02-18.3	3.46
POMPEY	LEONE RICHARD / LEONE PATRICIA R	011.-02-18.5	2.93
POMPEY	LEONE RICHARD / LEONE PATRICIA R	011.-02-18.6	2.61
POMPEY	LIMESTONE RIDGE LLC	002.-01-07.0	1.01
POMPEY	RABIN BENJAMIN C	004.-05-35.0	0.93
POMPEY	RICCELLI JAMES P	029.-04-03.4	13.98
POMPEY	SHUKLA RAVI / SHUKLA NAGULINE	008.-01-03.5	3.27
POMPEY	SIMMONS KARL B / SIMMONS JACQUELYN M	009.-03-01.4	5.32
POMPEY	WINDHAUSEN BARBARA LIFE / WINDHAUSEN JOHN LIFE US	028.-01-02.0	1.66
POMPEY	WOLFSON WARREN D / WOLFSON ANN I	017.-01-23.0	1.57
POMPEY	WOLFSON WARREN D / WOLFSON ANN I	017.-01-24.0	2.56
POMPEY Total			73.69
Grand Total			78.40
*Calculated using a Geographic Information System, not Real Property Services (RPS) data.			


WHEREAS, as part of that review, the County Agriculture and Farmland Protection Board has prepared reports in accordance with the provisions of Article 25AA, including recommendations to continue such district with modifications; and

WHEREAS, as part of the review and renewal process, Article 25AA requires the County to hold a public hearing concerning the renewal of Agricultural District No. 4; now, therefore be it

RESOLVED, that pursuant to Article 25-AA of the New York State Agriculture and Markets Law, a public hearing on the renewal of Agricultural District No. 4 shall be held at the Onondaga County Court House, 401 Montgomery St., Syracuse, New York on Tuesday, July 5, 2016 at 12:50 p.m.; and, be it further

RESOLVED, that the Clerk of this Legislature hereby is directed to provide notice of such hearing in accordance with the provisions of Article 25AA of the New York State Agriculture and Markets Law.

Ag Dist 4 PH.docx
KMB 4.18.16
clm
meb



FILED WITH CLERK
ONON. CO. LEG.
April 20, 2016
KMF

I HEREBY CERTIFY THAT THE FOREGOING IS A TRUE AND EXACT COPY OF LEGISLATION DULY ADOPTED BY THE COUNTY LEGISLATURE OF ONONDAGA COUNTY ON THE 7th DAY OF June, 2016.

Deborah A. Maturo

CLERK, COUNTY LEGISLATURE
ONONDAGA COUNTY, NEW YORK

16 JUN -1 PM 1:06

RECEIVED
ONONDAGA COUNTY
LEGISLATURE

NOTICE OF A PUBLIC HEARING ON RENEWAL OF AGRICULTURAL DISTRICT NO. 4,
COUNTY OF ONONDAGA,
TOWNS OF DEWITT, FABIUS, LAFAYETTE, ONONDAGA, POMPEY, AND TULLY

NOTICE IS HEREBY GIVEN, that a public hearing will be held by the Onondaga County Legislature on the renewal of Agricultural District No. 4. The hearing will be held at the Onondaga County Courthouse, County Legislative Chambers, 4th Floor, 401 Montgomery St., Syracuse, New York on Tuesday July 5, 2016 at 12:50 p.m.

Pursuant to Section 303-a of Article 25AA of the New York State Agriculture and Markets Law, the Onondaga County Legislature adopted Resolution No. 204-2015 providing for notice of the eight-year review of Agricultural District No. 4 in the Towns of DeWitt, Fabius, LaFayette (east of Interstate 81), Onondaga (east of Interstate 81), Pompey, and Tully (generally east of Interstate 81).

The Onondaga County Agriculture and Farmland Protection Board has prepared a report in accordance with the provisions of Article 25AA, with recommendations to continue such district with modifications.

The lands proposed to be added are reputedly owned by Jamesville LLC in the Town of DeWitt; Van Erden Family, LLC in the Town of Fabius; Richard C. & Barbara R. Keane and Richard T. & Patricia R. Leone in the Town of LaFayette; David G. & Melissa T. Desmond, Terrence M. Foran, Jr., and Anita L. Schmidt-Kyanka in the Town of Pompey; and James & Cheryl Potter in the Town of Tully.

The lands proposed to be removed are reputedly owned by Edwin Coon, Timothy A. & Cynthia A. Frateschi, Matthew T. & Amelia E. Trail, and Ronald J. & Laura A. Windhausen in the Town of Fabius; the State of New York DEC in the Town of LaFayette; Christine Acker & Kathleen R. Flynn, Arthur H. & Carol Bouchard, Arthur H. Bouchard II, Nancy E. Bridges, Jack J. Clarkson, James & Terri Colone, Warren P. Cruse & Allen Melodie, Jack A. & Ramona R. Cummings, Neil & Helene Gold, Richard & Patricia R. Leone, Limestone Ridge LLC, Benjamin C. Rabin, James P. Riccelli, Ravi & Nagulinie Shukla, Karl B. & Jacquelyn M. Simmons, Barbara & John Windhausen, and Warren D. & Ann I. Wolfson in the Town of Pompey.

These proposed changes and any others will be considered at the public hearing. The Agriculture and Farmland Protection Board report and a map of Agricultural District No. 4 may be examined at the Syracuse-Onondaga County Planning Agency, Civic Center, 11th Floor, 421 Montgomery St, Syracuse, NY 13202, or viewed at <http://www.ongov.net/planning/review.html>.



Onondaga County Legislature

DEBORAH L. MATURO
Clerk

J. RYAN McMAHON, II
Chairman

KATHERINE FRENCH
Deputy Clerk

401 Montgomery Street • Court House • Room 407 • Syracuse, New York 13202
Phone: 315.435.2070 Fax: 315.435.8434
www.ongov.net

To: Land Owners Requesting to Modify Agricultural District 4
Municipalities in Agricultural District 4

From: Deborah L. Maturo, Clerk

Date: June 8, 2016

Re: Agricultural District 4 Eight-Year Review Public Hearing Notice

A public hearing will be held by the Onondaga County Legislature on the renewal of Agricultural District 4. The hearing will be held at the Onondaga County Court House, County Legislative Chambers, 4th Floor, 401 Montgomery Street, Syracuse, New York on Tuesday, July 5, 2016 at 12:50 PM.

Agricultural Districts Law 25-AA requires that state certified agricultural districts be reviewed by the County Legislature and recertified by the NYS Department of Agriculture and Markets every eight years. Agricultural District 4, located in the Onondaga County Towns of DeWitt, Fabius and Pompey and in the lands generally east of Interstate Route 81 in the Towns of LaFayette, Onondaga and Tully, is up for review and recertification in 2016. Landowners and municipalities within the District were notified of the renewal process, by Onondaga County Legislature Notice of Review Resolution No. 204-2015 and by mailed letters.

The Onondaga County Agriculture and Farmland Protection Board undertook the review and determined that agriculture within the District remains viable and recommended that the County Legislature modify the District as requested by landowners and summarized below (a report and map can be viewed at <http://www.ongov.net/planning/review.html>).

SUMMARY OF ADDITIONS			
TOWN	OWNER	PARCEL	ACRES*
DEWITT	JAMESVILLE LLC	089.-02-01.0	147.51
DEWITT Total			147.51
FABIUS	VAN ERDEN FAMILY, LLC	123.-02-09.0	5.02
FABIUS Total			5.02
LAFAYETTE	KEANE RICHARD C / KEANE BARBARA R	007.-01-03.1	73.12
LAFAYETTE	LEONE RICHARD T / LEONE PATRICIA R	006.-04-01.0	70.67
LAFAYETTE Total			143.79
POMPEY	DESMOND DAVID G / DESMOND MELISSA T	007.-01-23.2	1.89
POMPEY	FORAN TERRENCE M JR	006.-01-08.2	1.97
POMPEY	FORAN TERRENCE M JR	006.-01-09.1	4.22
POMPEY	FORAN TERRENCE M JR	006.-05-09.0	2.78
POMPEY	SCHMIDT-KYANKA ANITA L	012.-01-27.1	5.58

POMPEY	SCHMIDT-KYANKA ANITA L	012.-01-27.2	6.53
POMPEY	SCHMIDT-KYANKA ANITA L	012.-01-27.3	5.90
POMPEY	SCHMIDT-KYANKA ANITA L	012.-01-27.4	4.90
POMPEY Total			33.77
TULLY	POTTER JAMES / POTTER CHERYL	101.-01-01.2	11.47
TULLY	POTTER JAMES / POTTER CHERYL	114.-01-06.1	115.26
TULLY Total			126.73
Grand Total			456.82
*Calculated using a Geographic Information System, not Real Property Services (RPS) data.			

SUMMARY OF REMOVALS			
TOWN	OWNER	PARCEL	ACRES*
FABIUS	COON EDWIN	106.-01-20.0	0.32
FABIUS	FRATESCHI TIMOTHY A / FRATESCHI CYNTHIA A	105.-01-02.0	0.24
FABIUS	FRATESCHI TIMOTHY A / FRATESCHI CYNTHIA A	105.-01-03.0	0.13
FABIUS	TRAIL MATTHEW T / TRAIL AMELIA E	125.-02-24.0	2.61
FABIUS	WINDHAUSEN RONALD J / WINDHAUSEN LAURA A	118.-04-02.0	1.32
FABIUS Total			4.62
LAFAYETTE	STATE OF NEW YORK DEC	010.-03-05.2	0.09
LAFAYETTE Total			0.09
POMPEY	ACKER CHRISTINE / FLYNN KATHLEEN R	002.-01-06.0	2.98
POMPEY	BOUCHARD ARTHUR H / BOUCHARD CAROL	024.-03-02.0	11.28
POMPEY	BOUCHARD ARTHUR H II	024.-04-03.0	0.72
POMPEY	BRIDGES NANCY E	015.-02-09.2	2.06
POMPEY	CLARKSON JACK J	018.-05-17.1	4.85
POMPEY	COLONE JAMES / COLONE TERRI	008.-01-03.3	3.09
POMPEY	CRUSE WARREN P / MELODIE ALLEN	013.-02-03.0	1.79
POMPEY	CUMMINGS JACK A / CUMMINGS RAMONA R	029.-02-11.0	1.66
POMPEY	GOLD NEIL / GOLD HELENE	004.-22-28.0	1.01
POMPEY	LEONE RICHARD / LEONE PATRICIA R	011.-02-18.2	4.95
POMPEY	LEONE RICHARD / LEONE PATRICIA R	011.-02-18.3	3.46
POMPEY	LEONE RICHARD / LEONE PATRICIA R	011.-02-18.5	2.93
POMPEY	LEONE RICHARD / LEONE PATRICIA R	011.-02-18.6	2.61
POMPEY	LIMESTONE RIDGE LLC	002.-01-07.0	1.01
POMPEY	RABIN BENJAMIN C	004.-05-35.0	0.93
POMPEY	RICCELLI JAMES P	029.-04-03.4	13.98
POMPEY	SHUKLA RAVI / SHUKLA NAGULINIE	008.-01-03.5	3.27
POMPEY	SIMMONS KARL B / SIMMONS JACQUELYN M	009.-03-01.4	5.32
POMPEY	WINDHAUSEN BARBARA LIFE / WINDHAUSEN JOHN LIFE US	028.-01-02.0	1.66
POMPEY	WOLFSON WARREN D / WOLFSON ANN I	017.-01-23.0	1.57
POMPEY	WOLFSON WARREN D / WOLFSON ANN I	017.-01-24.0	2.56
POMPEY Total			73.69
Grand Total			78.40
*Calculated using a Geographic Information System, not Real Property Services (RPS) data.			

These proposed changes will be considered at the public hearing. Upon approval by the Onondaga County Legislature, the review and modifications will be forwarded to the New York State Department of Agriculture and Markets for recertification.

For more information, please contact the Syracuse-Onondaga County Planning Agency at 315-435-2611 or countyplanning@ongov.net, or visit <http://www.ongov.net/planning/agdist.html>.



Onondaga County Legislature

DEBORAH L. MATURO
Clerk

J. RYAN McMAHON, II
Chairman

KATHERINE M. FRENCH
Deputy Clerk

401 Montgomery Street • Court House • Room 407 • Syracuse, New York 13202
Phone: 315.435.2070 Fax: 315.435.8434
www.ongov.net

**A PUBLIC HEARING ON RENEWAL OF AGRICULTURAL DISTRICT NO. 4, COUNTY OF
ONONDAGA, TOWNS OF DEWITT, FABIUS, LAFAYETTE, ONONDAGA, POMPEY, AND
TULLY**

MINUTES

July 5, 2016

IN ATTENDANCE: Legislators May, Dougherty, Burtis, Rapp, Plochocki, Liedka, Chase, Kilmartin, Knapp, Shepard, Jordan, Williams, Ervin, Chairman McMahon

Chairman McMahon called the 12:50 p.m. public hearing to order at 1:28 p.m.

The Clerk read the notice of public hearing and stated that the notice of the hearing was duly published.

Chairman McMahon asked for speakers wishing to be heard. Hearing none, the public hearing was adjourned at 1:30 p.m.

Respectfully submitted,

A handwritten signature in blue ink that reads "Deborah L. Maturo".

DEBORAH MATURO, Clerk
Onondaga County Legislature

July 5, 2016

Motion Made By Mrs. Rapp, Mr. Knapp

RESOLUTION NO. _____

RENEWING WITH MODIFICATION AGRICULTURAL DISTRICT NO. 4, IN THE TOWNS OF DEWITT, FABIUS, LAFAYETTE, ONONDAGA, POMPEY, AND TULLY

WHEREAS, pursuant to Section 303-a of the New York State Agriculture and Markets Law, this Onondaga County Legislature adopted Resolution No. 204-2015 providing for notice of the eight-year review of Agricultural District No. 4 in the Towns of DeWitt, Fabius, LaFayette (east of Interstate 81), Onondaga (east of Interstate 81), Pompey, and Tully (generally east of Interstate 81); and

WHEREAS, by Resolution No. 99-2016, this Onondaga County Legislature authorized a public hearing on said agricultural district renewal at the Onondaga County Courthouse on Tuesday July 5, 2016, and such hearing was duly noticed and held; and

WHEREAS, the Onondaga County Legislature has completed the eight-year review of Agricultural District No. 4, and has received from the Onondaga County Agriculture and Farmland Protection Board its report and recommendations regarding the agricultural viability of the district and regarding recommended modifications to the district; and

WHEREAS, it is the desire of this Legislature to renew Agricultural District No. 4 with modifications as provided for herein; now, therefore be it

RESOLVED, that the proposed action is an Unlisted action and this Legislature shall act as the Lead Agency for the purposes of the New York State Environmental Quality Review Act (SEQRA); and, be it further

RESOLVED, that the Short Environmental Assessment Form for this project has been completed and reviewed and is on file with the Clerk of the Legislature; and, be it further

RESOLVED, that this Legislature hereby finds and declares a negative declaration under SEQRA in that there is no anticipated construction and no anticipated change in use, that the identified possible impacts, if any, on air quality and surface water quality will not be significant and there is little likelihood of significant adverse environmental impacts; and, be it further

RESOLVED, that in accordance with Agriculture and Markets Law, Section 303-a, said Agricultural District No. 4 in the Towns of DeWitt, Fabius, LaFayette, Onondaga, Pompey, and Tully hereby is renewed with the modifications provided for herein; and, be it further

RESOLVED, that the modifications to Agricultural District No. 4 are as follows and encompass the following parcels listed by town, owner, parcel number, and acreage:

SUMMARY OF ADDITIONS			
TOWN	OWNER	PARCEL	ACRES*
DEWITT	JAMESVILLE LLC	089.-02-01.0	147.51
DEWITT Total			147.51
FABIUS	VAN ERDEN FAMILY, LLC	123.-02-09.0	5.02

FABIUS Total			5.02
LAFAYETTE	KEANE RICHARD C / KEANE BARBARA R	007.-01-03.1	73.12
LAFAYETTE	LEONE RICHARD T / LEONE PATRICIA R	006.-04-01.0	70.67
LAFAYETTE Total			143.79
POMPEY	DESMOND DAVID G / DESMOND MELISSA T	007.-01-23.2	1.89
POMPEY	FORAN TERRENCE M JR	006.-01-08.2	1.97
POMPEY	FORAN TERRENCE M JR	006.-01-09.1	4.22
POMPEY	FORAN TERRENCE M JR	006.-05-09.0	2.78
POMPEY	SCHMIDT-KYANKA ANITA L	012.-01-27.1	5.58
POMPEY	SCHMIDT-KYANKA ANITA L	012.-01-27.2	6.53
POMPEY	SCHMIDT-KYANKA ANITA L	012.-01-27.3	5.90
POMPEY	SCHMIDT-KYANKA ANITA L	012.-01-27.4	4.90
POMPEY Total			33.77
TULLY	POTTER JAMES / POTTER CHERYL	101.-01-01.2	11.47
TULLY	POTTER JAMES / POTTER CHERYL	114.-01-06.1	115.26
TULLY Total			126.73
Grand Total			456.82
*Calculated using a Geographic Information System, not Real Property Services (RPS) data.			

SUMMARY OF REMOVALS			
TOWN	OWNER	PARCEL	ACRES*
FABIUS	COON EDWIN	106.-01-20.0	0.32
FABIUS	FRATESCHI TIMOTHY A/ FRATESCHI CYNTHIA A	105.-01-02.0	0.24
FABIUS	FRATESCHI TIMOTHY A/ FRATESCHI CYNTHIA A	105.-01-03.0	0.13
FABIUS	TRAIL MATTHEW T / TRAIL AMELIA E	125.-02-24.0	2.61
FABIUS	WINDHAUSEN RONALD J / WINDHAUSEN LAURA A	118.-04-02.0	1.32
FABIUS Total			4.62
LAFAYETTE	STATE OF NEW YORK DEC	010.-03-05.2	0.09
LAFAYETTE Total			0.09
POMPEY	ACKER CHRISTINE / FLYNN KATHLEEN R	002.-01-06.0	2.98
POMPEY	BOUCHARD ARTHUR H / BOUCHARD CAROL	024.-03-02.0	11.28
POMPEY	BOUCHARD ARTHUR H II	024.-04-03.0	0.72
POMPEY	BRIDGES NANCY E	015.-02-09.2	2.06
POMPEY	CLARKSON JACK J	018.-05-17.1	4.85
POMPEY	COLONE JAMES / COLONE TERRI	008.-01-03.3	3.09
POMPEY	CRUSE WARREN P / MELODIE ALLEN	013.-02-03.0	1.79
POMPEY	CUMMINGS JACK A / CUMMINGS RAMONA R	029.-02-11.0	1.66
POMPEY	GOLD NEIL / GOLD HELENE	004.-22-28.0	1.01
POMPEY	LEONE RICHARD / LEONE PATRICIA R	011.-02-18.2	4.95
POMPEY	LEONE RICHARD / LEONE PATRICIA R	011.-02-18.3	3.46
POMPEY	LEONE RICHARD / LEONE PATRICIA R	011.-02-18.5	2.93
POMPEY	LEONE RICHARD / LEONE PATRICIA R	011.-02-18.6	2.61


POMPEY	LIMESTONE RIDGE LLC	002.-01-07.0	1.01
POMPEY	RABIN BENJAMIN C	004.-05-35.0	0.93
POMPEY	RICCELLI JAMES P	029.-04-03.4	13.98
POMPEY	SHUKLA RAVI / SHUKLA NAGULINIE	008.-01-03.5	3.27
POMPEY	SIMMONS KARL B / SIMMONS JACQUELYN M	009.-03-01.4	5.32
POMPEY	WINDHAUSEN BARBARA LIFE / WINDHAUSEN JOHN LIFE US	028.-01-02.0	1.66
POMPEY	WOLFSON WARREN D / WOLFSON ANN I	017.-01-23.0	1.57
POMPEY	WOLFSON WARREN D / WOLFSON ANN I	017.-01-24.0	2.56
POMPEY Total			73.69
Grand Total			78.40
*Calculated using a Geographic Information System, not Real Property Services (RPS) data.			

and, be it further

RESOLVED, that should one or more of these parcels be subdivided prior to the expiration of said District, each of these subdivisions would automatically be considered a part of said District, and would remain in the District while it was in effect; and, be it further

RESOLVED, that the district review plan shall be submitted to the Commissioner of the New York State Department of Agriculture and Markets as provided for in Section 303-a of the Agriculture and Markets Law.

Ag Dist 4 Renewal Approval 2016.docx
 clm
 kmb
 meb



I HEREBY CERTIFY THAT THE FOREGOING IS A TRUE AND EXACT COPY OF LEGISLATION DULY ADOPTED BY THE COUNTY LEGISLATURE OF ONONDAGA COUNTY ON THE

5th DAY OF July, 2016

Deborah A. Matrino

CLERK, COUNTY LEGISLATURE
 ONONDAGA COUNTY, NEW YORK

16 JUN 13 AM 8:50

RECEIVED
 ONONDAGA COUNTY
 LEGISLATURE

617.20
Appendix B
Short Environmental Assessment Form

Instructions for Completing

Part 1 - Project Information. The applicant or project sponsor is responsible for the completion of Part 1. Responses become part of the application for approval or funding, are subject to public review, and may be subject to further verification. Complete Part 1 based on information currently available. If additional research or investigation would be needed to fully respond to any item, please answer as thoroughly as possible based on current information.

Complete all items in Part 1. You may also provide any additional information which you believe will be needed by or useful to the lead agency; attach additional pages as necessary to supplement any item.

Part 1 - Project and Sponsor Information							
Name of Action or Project: Eight-year review of Agricultural District 4 in Onondaga County.							
Project Location (describe, and attach a location map): Towns of DeWitt, Fabius, Pompey, and portions generally east of Interstate Route 81 in the Towns of LaFayette, Onondaga and Tully							
Brief Description of Proposed Action: Renewing with modifications (addition and removal of land) Agricultural District 4 in the Towns of DeWitt, Fabius, Pompey, and portions generally east of Interstate Route 81 in the Towns of LaFayette, Onondaga and Tully, all in Onondaga County. The size of District 4 will increase by approximately 378 acres as a result of the 2016 renewal. Refer to Agricultural District 4 Eight-Year Review Report and/or County Legislature resolution for a list of properties added to and removed from District 4.							
Name of Applicant or Sponsor: Onondaga County Legislature		Telephone: 315-435-2070					
		E-Mail: debbiematur@ongov.net					
Address: 401 Montgomery Street, Court House Room 407							
City/PO: Syracuse		State: NY	Zip Code: 13202				
1. Does the proposed action only involve the legislative adoption of a plan, local law, ordinance, administrative rule, or regulation? If Yes, attach a narrative description of the intent of the proposed action and the environmental resources that may be affected in the municipality and proceed to Part 2. If no, continue to question 2.			<table border="1" style="width: 100%; border-collapse: collapse;"> <tr> <th style="width: 50%;">NO</th> <th style="width: 50%;">YES</th> </tr> <tr> <td style="text-align: center;"><input type="checkbox"/></td> <td style="text-align: center;"><input checked="" type="checkbox"/></td> </tr> </table>	NO	YES	<input type="checkbox"/>	<input checked="" type="checkbox"/>
NO	YES						
<input type="checkbox"/>	<input checked="" type="checkbox"/>						
2. Does the proposed action require a permit, approval or funding from any other governmental Agency? If Yes, list agency(s) name and permit or approval:			<table border="1" style="width: 100%; border-collapse: collapse;"> <tr> <th style="width: 50%;">NO</th> <th style="width: 50%;">YES</th> </tr> <tr> <td style="text-align: center;"><input type="checkbox"/></td> <td style="text-align: center;"><input type="checkbox"/></td> </tr> </table>	NO	YES	<input type="checkbox"/>	<input type="checkbox"/>
NO	YES						
<input type="checkbox"/>	<input type="checkbox"/>						
3.a. Total acreage of the site of the proposed action? _____ acres							
b. Total acreage to be physically disturbed? _____ acres							
c. Total acreage (project site and any contiguous properties) owned or controlled by the applicant or project sponsor? _____ acres							
4. Check all land uses that occur on, adjoining and near the proposed action. <input type="checkbox"/> Urban <input type="checkbox"/> Rural (non-agriculture) <input type="checkbox"/> Industrial <input type="checkbox"/> Commercial <input type="checkbox"/> Residential (suburban) <input type="checkbox"/> Forest <input type="checkbox"/> Agriculture <input type="checkbox"/> Aquatic <input type="checkbox"/> Other (specify): _____ <input type="checkbox"/> Parkland							

16 JUN - 1 AM 10:55
 RECEIVED
 ONONDAGA COUNTY
 LEGISLATURE

5. Is the proposed action, a. A permitted use under the zoning regulations?	NO	YES	N/A
	<input type="checkbox"/>	<input type="checkbox"/>	<input type="checkbox"/>
b. Consistent with the adopted comprehensive plan?	NO	YES	
	<input type="checkbox"/>	<input type="checkbox"/>	<input type="checkbox"/>
6. Is the proposed action consistent with the predominant character of the existing built or natural landscape?	NO	YES	
	<input type="checkbox"/>	<input type="checkbox"/>	
7. Is the site of the proposed action located in, or does it adjoin, a state listed Critical Environmental Area? If Yes, identify: _____	NO	YES	
	<input type="checkbox"/>	<input type="checkbox"/>	
8. a. Will the proposed action result in a substantial increase in traffic above present levels?	NO	YES	
	<input type="checkbox"/>	<input type="checkbox"/>	
b. Are public transportation service(s) available at or near the site of the proposed action?			
	<input type="checkbox"/>	<input type="checkbox"/>	
c. Are any pedestrian accommodations or bicycle routes available on or near site of the proposed action?			
	<input type="checkbox"/>	<input type="checkbox"/>	
9. Does the proposed action meet or exceed the state energy code requirements? If the proposed action will exceed requirements, describe design features and technologies: _____	NO	YES	
	<input type="checkbox"/>	<input type="checkbox"/>	
10. Will the proposed action connect to an existing public/private water supply? If No, describe method for providing potable water: _____	NO	YES	
	<input type="checkbox"/>	<input type="checkbox"/>	
11. Will the proposed action connect to existing wastewater utilities? If No, describe method for providing wastewater treatment: _____	NO	YES	
	<input type="checkbox"/>	<input type="checkbox"/>	
12. a. Does the site contain a structure that is listed on either the State or National Register of Historic Places?	NO	YES	
	<input type="checkbox"/>	<input type="checkbox"/>	
b. Is the proposed action located in an archeological sensitive area?			
	<input type="checkbox"/>	<input type="checkbox"/>	
13. a. Does any portion of the site of the proposed action, or lands adjoining the proposed action, contain wetlands or other waterbodies regulated by a federal, state or local agency?	NO	YES	
	<input type="checkbox"/>	<input type="checkbox"/>	
b. Would the proposed action physically alter, or encroach into, any existing wetland or waterbody? If Yes, identify the wetland or waterbody and extent of alterations in square feet or acres: _____			
	<input type="checkbox"/>	<input type="checkbox"/>	
14. Identify the typical habitat types that occur on, or are likely to be found on the project site. Check all that apply: <input type="checkbox"/> Shoreline <input type="checkbox"/> Forest <input type="checkbox"/> Agricultural/grasslands <input type="checkbox"/> Early mid-successional <input type="checkbox"/> Wetland <input type="checkbox"/> Urban <input type="checkbox"/> Suburban			
15. Does the site of the proposed action contain any species of animal, or associated habitats, listed by the State or Federal government as threatened or endangered?	NO	YES	
	<input type="checkbox"/>	<input type="checkbox"/>	
16. Is the project site located in the 100 year flood plain?	NO	YES	
	<input type="checkbox"/>	<input type="checkbox"/>	
17. Will the proposed action create storm water discharge, either from point or non-point sources? If Yes, a. Will storm water discharges flow to adjacent properties? <input type="checkbox"/> NO <input type="checkbox"/> YES	NO	YES	
	<input type="checkbox"/>	<input type="checkbox"/>	
b. Will storm water discharges be directed to established conveyance systems (runoff and storm drains)? If Yes, briefly describe: _____			
	<input type="checkbox"/> NO <input type="checkbox"/> YES		

18. Does the proposed action include construction or other activities that result in the impoundment of water or other liquids (e.g. retention pond, waste lagoon, dam)? If Yes, explain purpose and size: _____ _____	NO	YES
	<input type="checkbox"/>	<input type="checkbox"/>
19. Has the site of the proposed action or an adjoining property been the location of an active or closed solid waste management facility? If Yes, describe: _____ _____	NO	YES
	<input type="checkbox"/>	<input type="checkbox"/>
20. Has the site of the proposed action or an adjoining property been the subject of remediation (ongoing or completed) for hazardous waste? If Yes, describe: _____ _____	NO	YES
	<input type="checkbox"/>	<input type="checkbox"/>
I AFFIRM THAT THE INFORMATION PROVIDED ABOVE IS TRUE AND ACCURATE TO THE BEST OF MY KNOWLEDGE		
Applicant/sponsor name: _____		Date: _____
Signature: _____		

Part 2 - Impact Assessment. The Lead Agency is responsible for the completion of Part 2. Answer all of the following questions in Part 2 using the information contained in Part 1 and other materials submitted by the project sponsor or otherwise available to the reviewer. When answering the questions the reviewer should be guided by the concept "Have my responses been reasonable considering the scale and context of the proposed action?"

	No, or small impact may occur	Moderate to large impact may occur
1. Will the proposed action create a material conflict with an adopted land use plan or zoning regulations?	<input checked="" type="checkbox"/>	<input type="checkbox"/>
2. Will the proposed action result in a change in the use or intensity of use of land?	<input checked="" type="checkbox"/>	<input type="checkbox"/>
3. Will the proposed action impair the character or quality of the existing community?	<input checked="" type="checkbox"/>	<input type="checkbox"/>
4. Will the proposed action have an impact on the environmental characteristics that caused the establishment of a Critical Environmental Area (CEA)?	<input checked="" type="checkbox"/>	<input type="checkbox"/>
5. Will the proposed action result in an adverse change in the existing level of traffic or affect existing infrastructure for mass transit, biking or walkway?	<input checked="" type="checkbox"/>	<input type="checkbox"/>
6. Will the proposed action cause an increase in the use of energy and it fails to incorporate reasonably available energy conservation or renewable energy opportunities?	<input checked="" type="checkbox"/>	<input type="checkbox"/>
7. Will the proposed action impact existing:		
a. public / private water supplies?	<input checked="" type="checkbox"/>	<input type="checkbox"/>
b. public / private wastewater treatment utilities?	<input checked="" type="checkbox"/>	<input type="checkbox"/>
8. Will the proposed action impair the character or quality of important historic, archaeological, architectural or aesthetic resources?	<input checked="" type="checkbox"/>	<input type="checkbox"/>
9. Will the proposed action result in an adverse change to natural resources (e.g., wetlands, waterbodies, groundwater, air quality, flora and fauna)?	<input checked="" type="checkbox"/>	<input type="checkbox"/>

	No, or small impact may occur	Moderate to large impact may occur
10. Will the proposed action result in an increase in the potential for erosion, flooding or drainage problems?	<input checked="" type="checkbox"/>	<input type="checkbox"/>
11. Will the proposed action create a hazard to environmental resources or human health?	<input checked="" type="checkbox"/>	<input type="checkbox"/>

Part 3 - Determination of significance. The Lead Agency is responsible for the completion of Part 3. For every question in Part 2 that was answered "moderate to large impact may occur", or if there is a need to explain why a particular element of the proposed action may or will not result in a significant adverse environmental impact, please complete Part 3. Part 3 should, in sufficient detail, identify the impact, including any measures or design elements that have been included by the project sponsor to avoid or reduce impacts. Part 3 should also explain how the lead agency determined that the impact may or will not be significant. Each potential impact should be assessed considering its setting, probability of occurring, duration, irreversibility, geographic scope and magnitude. Also consider the potential for short-term, long-term and cumulative impacts.

Check this box if you have determined, based on the information and analysis above, and any supporting documentation, that the proposed action may result in one or more potentially large or significant adverse impacts and an environmental impact statement is required.



Check this box if you have determined, based on the information and analysis above, and any supporting documentation, that the proposed action will not result in any significant adverse environmental impacts.

Onondaga County Legislature July 5, 2016

Name of Lead Agency Date

J. Ryan McMahon, II Chairman

Print or Type Name of Responsible Officer in Lead Agency Title of Responsible Officer

Signature of Responsible Officer in Lead Agency Signature of Preparer (if different from Responsible Officer)

PRINT

Agricultural District 4 - 2016 Eight-Year Review Final Parcel List

TAX ID	PARCEL #	STREET #	STREET NAME	OWNERNAME1	OWNERNAME2	CITY TOWN	VILLAGE	ACRES GIS
31268908300000020030010000	083.-02-03.1	6220	SENECA TPKE	MUELLER JOSEPH J SR	MUELLER SHEILA C	DEWITT		100.52
31268908900000020010000000	089.-02-01.0	*****	SENECA TPKE	JAMESVILLE LLC	*****	DEWITT		147.51
31300110100000070040010000	101.-07-04.1	*****	MAIN ST	VAN ERDEN FAMILY LLC	*****	FABIUS	FABIUS	38.54
31308910300000010010000000	103.-01-01.0	*****	APULIA	CASEY WILLIAM T	CASEY JOANNE M	FABIUS		5.94
31308910300000010020010000	103.-01-02.1	6759	ROUTE 80	VADALE WESLEY	*****	FABIUS		9.37
31308910300000010020020000	103.-01-02.2	6751	ROUTE 80	LEONARD BRYAN S	LEONARD CHRISTINE S	FABIUS		1.00
31308910300000010030000000	103.-01-03.0	6783	ROUTE 80	MURPHY JAMES E	MURPHY KATHLEEN A	FABIUS		16.23
31308910300000010040000000	103.-01-04.0	6789	ROUTE 80	MURPHY JAMES	MURPHY KATHLEEN	FABIUS		0.58
31308910300000010050000000	103.-01-05.0	6795	ROUTE 80	APULIA AG & AUTO LLC	*****	FABIUS		0.48
31308910300000010070000000	103.-01-07.0	6805	ROUTE 80	MCEACHRON KATHLEEN M	*****	FABIUS		0.65
31308910300000010080000000	103.-01-08.0	6807	ROUTE 80	BIGELOW STEVEN E	*****	FABIUS		0.24
31308910300000010090000000	103.-01-09.0	6809	ROUTE 80	BROWN PAUL D	BROWN DEBORAH L	FABIUS		0.26
31308910300000010100000000	103.-01-10.0	6815	ROUTE 80	SHENEMAN PAUL	*****	FABIUS		14.39
31308910300000010110000000	103.-01-11.0	*****	ROUTE 80	BUTLER CARRIE	BRAD BRAME	FABIUS		0.33
31308910300000010120000000	103.-01-12.0	6831	ROUTE 80	BRAME BRAD T	*****	FABIUS		0.92
31308910300000010130010000	103.-01-13.1	*****	APULIA	WOODFORD RICHARD	*****	FABIUS		0.05
31308910300000010290000000	103.-01-29.0	*****	APULIA	WOODFORD RICHARD	*****	FABIUS		21.40
31308910300000010300000000	103.-01-30.0	*****	APULIA	APULIA AG & AUTO LLC	*****	FABIUS		3.15
31308910300000020010000000	103.-02-01.0	6804	ROUTE 80	MAYER DANIEL	MAYER KIMBERLY	FABIUS		0.33
31308910300000020020010000	103.-02-02.1	1076	ROUTE 91	BADMAN JASON	*****	FABIUS		19.80
31308910300000020030010000	103.-02-03.1	*****	ROUTE 80	PORTER RICHARD C	*****	FABIUS		0.30
31308910300000020040000000	103.-02-04.0	6808	ROUTE 80	PORTER RICHARD C	PORTER LINDA P	FABIUS		1.02
31308910300000020050010000	103.-02-05.1	*****	ROUTE 80	PORTER RICHARD C	*****	FABIUS		0.37
31308910300000020060000000	103.-02-06.0	6828	ROUTE 80	CURTIN GREGORY J	CURTIN CHARLOTTE	FABIUS		0.44
31308910300000020070000000	103.-02-07.0	6832	ROUTE 80	DELLES PRESTON E	DELLES VIRGINIA A	FABIUS		0.48
31308910300000020080000000	103.-02-08.0	994	ROUTE 91	OLMSTEAD DANIEL	*****	FABIUS		1.62
31308910300000020090000000	103.-02-09.0	1012	ROUTE 91	HOLCOMB MARCUS R	*****	FABIUS		1.93
31308910300000020100000000	103.-02-10.0	1082	ROUTE 91	HERLIHY JOYCE A	*****	FABIUS		0.37
31308910300000030010000000	103.-03-01.0	6770	ROUTE 80	SHATRAW DANIELLE J	SHATRAW CURT J	FABIUS		1.41
31308910300000030020000000	103.-03-02.0	6786	ROUTE 80	DOLATA CHERYL	*****	FABIUS		0.48
31308910300000030030010000	103.-03-03.1	6796	ROUTE 80	WADSWORTH DEAN T TRUSTE	OF THE DEAN T TRUST	FABIUS		0.85
31308910300000030030020000	103.-03-03.2	6794	ROUTE 80	WADSWORTH DEAN T JR	WADSWORTH DIANA C	FABIUS		3.50
31308910300000030040010000	103.-03-04.1	1075	ROUTE 91	BROWN ROBERT S	BROWN MARILYN N	FABIUS		0.47
31308910300000030050000000	103.-03-05.0	1055	ROUTE 91	GARDNER ROBERT S	GARDNER NANCY M	FABIUS		0.97
31308910300000030070000000	103.-03-07.0	1003	ROUTE 91	JOHNSON KENNETH E	*****	FABIUS		0.31
31308910300000030080000000	103.-03-08.0	999	ROUTE 91	MACKEY MARGARET E	*****	FABIUS		0.36
31308910300000040010000000	103.-04-01.0	6720	ROUTE 80	CASEY WILLIAM T	CASEY JOANNE M	FABIUS		9.41
31308910300000040020000000	103.-04-02.0	6732	ROUTE 80	HENDERSON CARL	HENDERSON JANET	FABIUS		0.72
31308910300000040030000000	103.-04-03.0	6746	ROUTE 80	ANGUISH DEBORAH A	*****	FABIUS		2.41
31308910300000040040000000	103.-04-04.0	6750	ROUTE 80	FOSTER JOHN T	FOSTER DEBORAH A	FABIUS		1.39
31308910300000040050000000	103.-04-05.0	6752	ROUTE 80	FOSTER JOHN T	FOSTER DEBORAH A	FABIUS		0.46
31308910400000010010000000	104.-01-01.0	344	LAKE RD	PAOLINI MARIO P	*****	FABIUS		5.27
31308910400000010020010000	104.-01-02.1	*****	LAKE RD	CHRISTMAN JAMES P	*****	FABIUS		0.93
31308910400000010030010000	104.-01-03.1	348	LAKE RD	KRUPP TIMOTHY T	KRUPP DENISE L	FABIUS		16.54
31308910400000020010000000	104.-02-01.0	*****	CENTER OF DERUYTER	STATE OF NEW YORK	*****	FABIUS		1.99
31308910400000020020000000	104.-02-02.0	*****	DAM RD	PITT WILLIAM E	PITT JEAN	FABIUS		0.53
31308910400000030010000000	104.-03-01.0	9088	DAM RD	KOVEOS PANAYOTIS E	KOVEOS JEAN C	FABIUS		1.64
31308910400000030020000000	104.-03-02.0	9112	DAM RD	SHEARER DAVID A	*****	FABIUS		0.49
31308910400000030020010000	104.-03-02.1	*****	LAKE RD	STATE OF NEW YORK	*****	FABIUS		0.06
31308910400000030030000000	104.-03-03.0	326	LAKE RD	GORMAN MATTHEW	GORMAN JANICE	FABIUS		0.23
31308910400000030040000000	104.-03-04.0	329	LAKE RD	BRETNA LLC	*****	FABIUS		0.25
31308910400000030050000000	104.-03-05.0	331	LAKE RD	FOX JENNIFER JINX	*****	FABIUS		0.39
31308910400000030060000000	104.-03-06.0	*****	LAKE RD	FOX JENNIFER JINX	*****	FABIUS		1.05
31308910400000030070000000	104.-03-07.0	333	LAKE RD	HOLMES JON U ET AL	*****	FABIUS		0.47
31308910400000030080000000	104.-03-08.0	335	LAKE RD	ENDERS VICKIE L	*****	FABIUS		0.30
31308910400000030090000000	104.-03-09.0	*****	LAKE RD	GALE JOHN A	*****	FABIUS		0.08

Agricultural District 4 - 2016 Eight-Year Review Final Parcel List

TAX ID	PARCEL #	STREET #	STREET NAME	OWNERNAME1	OWNERNAME2	CITY TOWN	VILLAGE	ACRES GIS
31308910400000030090010000	104.-03-09.1	*****	LAKE RD	STATE OF NEW YORK	*****	FABIUS		0.06
31308910400000030090020000	104.-03-09.2	338	LAKE RD	GALE JOHN A	DEBRA HINDS-GALE	FABIUS		0.57
31308910400000030100000000	104.-03-10.0	339	LAKE RD	VIRGO JAMES R	DEBRA LYNN	FABIUS		0.31
31308910400000030110000000	104.-03-11.0	341	LAKE RD	CORNUE DONALD E	*****	FABIUS		0.26
31308910400000030150010000	104.-03-15.1	347	LAKE RD	BACON ELLEN TAYLOR	*****	FABIUS		0.45
31308910400000030180000000	104.-03-18.0	351	LAKE RD	SCHILTZ HOWARD G	*****	FABIUS		0.14
31308910400000030190000000	104.-03-19.0	353	LAKE RD	CATE R RONALD	*****	FABIUS		0.14
31308910500000010010010000	105.-01-01.1	356	LAKE RD	KENNEDY JOHN M	KATHLEEN DWYER K	FABIUS		25.23
31308910500000010010020000	105.-01-01.2	355	LAKE RD	DWYER KATHLEEN K	*****	FABIUS		0.16
31308910500000010040000000	105.-01-04.0	*****	LAKE RD	MARTINI SAMUEL L	MARTINI LINDA L	FABIUS		0.12
31308910500000010050000000	105.-01-05.0	368	LAKE RD	MARTINI SAMUEL L	MARTINI LINDA L	FABIUS		0.22
31308910500000010060000000	105.-01-06.0	364	LAKE RD	MARTINI SAMUEL L	MARTINI LINDA L	FABIUS		0.17
31308910500000010070000000	105.-01-07.0	366	LAKE RD	AMIDON WAYNE F	MARY JEAN	FABIUS		0.28
31308910500000010080000000	105.-01-08.0	368	LAKE RD	DWYER SHARON K	*****	FABIUS		0.16
31308910500000010090000000	105.-01-09.0	370	LAKE RD	LA GORGA JOHN J	SUSAN RUNK LA GORGA	FABIUS		0.20
31308910500000010090010000	105.-01-09.1	*****	LAKE RD	STATE OF NEW YORK	*****	FABIUS		0.02
31308910500000010100000000	105.-01-10.0	372	LAKE RD	DWYER NANCY B	*****	FABIUS		0.21
31308910500000010100010000	105.-01-10.1	*****	LAKE RD	STATE OF NEW YORK	*****	FABIUS		0.00
31308910500000010110000000	105.-01-11.0	*****	LAKE RD	DWYER NANCY B	*****	FABIUS		0.12
31308910500000010120000000	105.-01-12.0	*****	LAKE RD	MEA CAMP PROPERTY ASSOC	C/O ATTN: RICHARD AMES	FABIUS		8.68
31308910500000010130000000	105.-01-13.0	378 & 380	LAKE RD	TRINDER SUZANNE C	S & R MCKNIGHT/L DEXTER	FABIUS		4.68
31308910500000010140010000	105.-01-14.1	374	LAKE RD	MEA CAMP PROPERTY ASSOC	C/O ATTN: RICHARD AMES	FABIUS		0.62
31308910600000010010000000	106.-01-01.0	382	LAKE RD	MULVIHILL SUSAN P	*****	FABIUS		1.73
31308910600000010020000000	106.-01-02.0	384	LAKE RD	ROHDE FRANK T	ROHDE MARY L	FABIUS		0.36
31308910600000010030000000	106.-01-03.0	385	LAKE RD	NEUGEBAUER DONALD P	NEUGEBAUER JOHANNA M	FABIUS		0.71
31308910600000010050010000	106.-01-05.1	390	LAKE RD	ZOGBY NANCY A	*****	FABIUS		1.03
31308910600000010060000000	106.-01-06.0	391	LAKE RD	ZOGBY NANCY	*****	FABIUS		0.37
31308910600000010070000000	106.-01-07.0	393	LAKE RD	KILCOYNE JOSEPH M	*****	FABIUS		0.37
31308910600000010080000000	106.-01-08.0	395	LAKE RD	GREENWOOD MICHAEL R	GREENWOOD ELIZABETH L	FABIUS		0.56
31308910600000010090000000	106.-01-09.0	397	LAKE RD	WANAMAKER HAYES H	ANTHONY TAMMY L	FABIUS		0.85
31308910600000010100000000	106.-01-10.0	*****	LAKE RD	ANTHONY TAMMY	*****	FABIUS		0.35
31308910600000010110000000	106.-01-11.0	*****	LAKE RD	ANTHONY TAMMY	*****	FABIUS		0.33
31308910600000010120000000	106.-01-12.0	*****	LAKE RD	ANTHONY TAMMY L	*****	FABIUS		0.43
31308910600000010130000000	106.-01-13.0	*****	LAKE RD	CAYWOOD PAUL E	*****	FABIUS		0.43
31308910600000010140000000	106.-01-14.0	401	LAKE RD	CAYWOOD PAUL E	*****	FABIUS		16.64
31308910600000010150000000	106.-01-15.0	404	LAKE RD	CARGIAN FREDERICK M	*****	FABIUS		1.29
31308910600000010160000000	106.-01-16.0	407	LAKE RD	SESSLER NELSON R	*****	FABIUS		0.38
31308910600000010170000000	106.-01-17.0	409	LAKE RD	BROWN ANNE	KNAPP MALCOLM D	FABIUS		0.60
31308910600000010180000000	106.-01-18.0	411	LAKE RD	AIDUN NORM	*****	FABIUS		0.48
31308910600000010190000000	106.-01-19.0	413	LAKE RD	ROHDE ELIZABETH M	*****	FABIUS		0.33
31308910600000010210000000	106.-01-21.0	417	LAKE RD	HARRINGTON DAVID	HARRINGTON CAROL A	FABIUS		2.45
31308910600000010220000000	106.-01-22.0	*****	LAKE RD	LINDENMAYER STEPHEN	*****	FABIUS		2.41
31308910600000010230010000	106.-01-23.1	429	LAKE RD	PITONZO MARK J	PITONZO RENEE A	FABIUS		0.08
31308910600000010250000000	106.-01-25.0	425	LAKE RD	WARBURTON PETER D	WARBURTON JUDITH M	FABIUS		0.08
31308910600000010250010000	106.-01-25.1	*****	LAKE RD	STATE OF NEW YORK	*****	FABIUS		0.00
31308910600000010260000000	106.-01-26.0	423	LAKE RD	MORABITO THOMAS R	MORABITO ANNEMARIE	FABIUS		0.09
31308910600000010270000000	106.-01-27.0	421	LAKE RD	REVETTE TRACIE M	C/O JOHN REVETTE	FABIUS		0.04
31308910600000010280000000	106.-01-28.0	419	LAKE RD	KANE JAMES W	*****	FABIUS		0.04
31308910600000010290000000	106.-01-29.0	405	LAKE RD	PETRYKOWSKI KONSTANTY	*****	FABIUS		0.08
31308910600000010300000000	106.-01-30.0	403	LAKE RD	BAYER GEORGE	BAYER HELEN	FABIUS		0.13
31308910600000010310000000	106.-01-31.0	401	LAKE RD	CAYWOOD PAUL E	CAYWOOD MARGERY L	FABIUS		0.08
31308910600000010320000000	106.-01-32.0	399	LAKE RD	STOLLMACK BRUCE	STOLLMACK LAURA A	FABIUS		0.05
31308910700000010010000000	107.-01-01.0	1458	SKY HIGH RD	CARTER TIMOTHY J LIFE US	*****	FABIUS		4.64
31308910700000010020000000	107.-01-02.0	1564	SKY HIGH RD	TENENINI MICHAEL JAMES	*****	FABIUS		5.11
31308910700000010070000000	107.-01-07.0	*****	APULIA RD	DOUPE DELPHINE M	*****	FABIUS		2.08
31308910700000010080000000	107.-01-08.0	1677	APULIA RD	HART JAMES P	*****	FABIUS		13.99

Agricultural District 4 - 2016 Eight-Year Review Final Parcel List

TAX ID	PARCEL #	STREET #	STREET NAME	OWNERNAME1	OWNERNAME2	CITY TOWN	VILLAGE	ACRES GIS
31308910700000010090000000	107.-01-09.0	1617	APULIA RD	HART KAREN	*****	FABIUS		53.05
31308910700000010100010000	107.-01-10.1	1571	APULIA RD	PETIT CHARLES M	PETIT PAULA A	FABIUS		17.19
31308910700000010100020000	107.-01-10.2	*****	SKY HIGH RD	QUAILE ALLEN L	*****	FABIUS		81.66
31308910700000010110000000	107.-01-11.0	1471	APULIA RD	SAMUELS JEFFREY S	*****	FABIUS		9.70
31308910700000010120000000	107.-01-12.0	1441	APULIA RD	WALBURGER SETH D	*****	FABIUS		6.64
31308910700000010130000000	107.-01-13.0	1388	SKY HIGH RD	CZARNIAK CURTIS C	CZARNIAK JEAN E	FABIUS		6.35
31308910700000010140000000	107.-01-14.0	1392	SKY HIGH RD	LYON DOUGLAS J	LYON JILL L	FABIUS		8.22
31308910700000020010010000	107.-02-01.1	1712	APULIA RD	CARROLL JOHN R	*****	FABIUS		1.81
31308910700000020020000000	107.-02-02.0	1677	CLARK HOLLOW RD	HART PAUL J	HART KAY F	FABIUS		16.35
31308910700000020020020000	107.-02-02.2	*****	APULIA RD	HART	SUTTON PROPERTIES	FABIUS		7.31
31308910700000020030000000	107.-02-03.0	*****	*****	NIAGARA MOHAWK POWER CORP	REAL ESTATE TAX DEPT	FABIUS		11.70
31308910700000020040000000	107.-02-04.0	1647	CLARK HOLLOW RD	HART KAY F	*****	FABIUS		1.88
31308910700000020050010000	107.-02-05.1	1642	APULIA RD	BOBBETTE PAUL M	*****	FABIUS		19.79
31308910700000020050020000	107.-02-05.2	*****	CLARK HOLLOW RD	NICKELS ROBERT	NICKELS MARA	FABIUS		18.18
31308910700000020060010000	107.-02-06.1	1597	CLARK HOLLOW RD	NICKELS ROBERT W	NICKELS MARA A	FABIUS		14.56
31308910700000020060020000	107.-02-06.2	1576	APULIA RD	LANTIEGNE JEFFREY	LANTIEGNE MARY ANN	FABIUS		18.99
31308910700000020070000000	107.-02-07.0	1588	APULIA RD	STROUP DONALD L JR	STROUP CINDY A	FABIUS		0.62
31308910700000020080010000	107.-02-08.1	1644	APULIA RD	DOUPE ROBERT J	*****	FABIUS		5.07
31308910700000020080020000	107.-02-08.2	1674	APULIA RD	HADZOR ROBERT	HADZOR SUSAN	FABIUS		1.00
31308910700000020090010000	107.-02-09.1	1690	APULIA RD	HART	SUTTON PROPERTIES	FABIUS		7.82
31308910700000020100000000	107.-02-10.0	*****	*****	NIAGARA MOHAWK POWER CORP	REAL ESTATE TAX DEPT	FABIUS		5.79
31308910700000030020010000	107.-03-02.1	1704	CLARK HOLLOW RD	CLARK HOLLOW PROPERTIES L	*****	FABIUS		69.41
31308910700000030020020000	107.-03-02.2	*****	DOWNING RD	CORBACIO DONALD R	CORBACIO JOYCE E	FABIUS		3.75
313089107000000300300000000	107.-03-03.0	*****	BERRY RD OFF RD	COOK ALVAH D	COOK LUCIE	FABIUS		4.66
313089107000000300400000000	107.-03-04.0	*****	CLARK HOLLOW RD	COOK ALVAH D	*****	FABIUS		2.52
313089107000000300500000000	107.-03-05.0	1735	BERRY RD	AMOS JOHN L	AMOS KATHY M	FABIUS		2.11
313089107000000300600000000	107.-03-06.0	1709	BERRY RD	MOORE FRANCESCA M	*****	FABIUS		66.65
313089107000000300700000000	107.-03-07.0	*****	BERRY RD	HENDERSON KAREN A	*****	FABIUS		25.55
313089107000000300800000000	107.-03-08.0	1611	BERRY RD	HORN LUCINDA L	*****	FABIUS		1.92
313089107000000300900000000	107.-03-09.0	1591	BERRY RD	HOUK JACK L	HOUK BARBARA M	FABIUS		2.68
313089107000000301000000000	107.-03-10.0	*****	APULIA STA	COTY DENNIS F	COTY LAURA	FABIUS		43.49
313089107000000301100100000	107.-03-11.1	1505	BERRY RD	MICHALKOW KATARZYNA	*****	FABIUS		3.88
313089107000000301100200000	107.-03-11.2	1511	BERRY RD	MITCHELL CARRIE L	KIRKPATRICK BRENDEN F	FABIUS		3.87
313089107000000301200000000	107.-03-12.0	1461	BERRY RD	MC GINNIS PAUL E	*****	FABIUS		35.81
313089107000000301300000000	107.-03-13.0	1427	BERRY RD	ORR KEVIN	ORR LAURA	FABIUS		15.76
313089107000000301400000000	107.-03-14.0	1413	BERRY RD	PECK DANIEL P	*****	FABIUS		3.78
313089107000000301500100000	107.-03-15.1	1446	CLARK HOLLOW RD	MACDONALD DENNIS	*****	FABIUS		7.53
313089107000000301500200000	107.-03-15.2	*****	CLARK HOLLOW RD	MACDONALD JASON D	*****	FABIUS		0.91
313089107000000301600000000	107.-03-16.0	1470	CLARK HOLLOW RD	GERNHARDT ALEXANDRA	*****	FABIUS		0.75
313089107000000301700000000	107.-03-17.0	1476	CLARK HOLLOW RD	WHYLAND JOHN	WHYLAND MICHELLE F	FABIUS		9.93
313089107000000301800000000	107.-03-18.0	*****	CLARK HOLLOW RD	JOHNSON ERIC B	JOHNSON SHANA K	FABIUS		9.74
313089107000000301900000000	107.-03-19.0	*****	CLARK HOLLOW RD	JOHNSON ERIC B	JOHNSON SHANA K	FABIUS		9.89
313089107000000302000000000	107.-03-20.0	1502	CLARK HOLLOW RD	MCMAHON JOHN D	MCMAHON MICHELE D	FABIUS		1.39
313089107000000302100100000	107.-03-21.1	*****	CLARK HOLLOW RD	ROBERT G & SUSAN O HILLER	LIVING TRUST	FABIUS		6.37
313089107000000302200200000	107.-03-22.2	1560	CLARK HOLLOW RD	ALDRICH KEVIN	*****	FABIUS		1.46
313089107000000302300000000	107.-03-23.0	1600	CLARK HOLLOW RD	BERRY JON M	*****	FABIUS		3.08
313089107000000302400000000	107.-03-24.0	1620	CLARK HOLLOW RD	TERPENING CRAIG A	*****	FABIUS		77.86
313089107000000302500000000	107.-03-25.0	1630	CLARK HOLLOW RD	PISTELLO JOSEPH F	PISTELLO KATHLEEN J	FABIUS		3.27
313089107000000302600100000	107.-03-26.1	1640	CLARK HOLLOW RD	THRASHER KAREN M	THRASHER MARK J	FABIUS		2.51
313089107000000302700000000	107.-03-27.0	5555	DOWNING RD	BUSH MARTIN L	MORSE MACEY A	FABIUS		2.08
313089107000000302800000000	107.-03-28.0	1620	CLARK HOLLOW RD	BERRY JON M	*****	FABIUS		18.75
313089107000000302900000000	107.-03-29.0	1600	CLARK HOLLOW RD	BERRY JON N	*****	FABIUS		1.95
313089107000000303000000000	107.-03-30.0	1486	CLARK HOLLOW RD	JOHNSON ERIC B	JOHNSON SHANA K	FABIUS		9.67
313089107000000400100000000	107.-04-01.0	*****	BERRY RD	LAMANNA CARL	LAMANNA SARAH	FABIUS		0.94
313089107000000400200000000	107.-04-02.0	6905	STEBBINS RD	LAMANNA CARL W	LAMANNA SARAH B	FABIUS		20.59
313089107000000400300100000	107.-04-03.1	*****	BERWYN RD	MOSS ROBERT H	MICHAEL BRENNAN	FABIUS		5.87

Agricultural District 4 - 2016 Eight-Year Review Final Parcel List

TAX ID	PARCEL #	STREET #	STREET NAME	OWNERNAME1	OWNERNAME2	CITY TOWN	VILLAGE	ACRES GIS
31308910700000040030020000	107.-04-03.2	6921	STEBBINS RD	JANDRIS LOUIS JAY	PATRICIA LUCIA	FABIUS		10.54
31308910700000040040010000	107.-04-04.1	1697	BERWYN RD	MOSS ROBERT H E	MICHAEL BRENNAN	FABIUS		10.78
31308910700000050010010000	107.-05-01.1	1680	BERRY RD	FREDENBURG JAMES S JR	FREEMAN AMY	FABIUS		4.00
31308910700000050010020000	107.-05-01.2	6890	STEBBINS RD	MUENCH LISA E	*****	FABIUS		4.95
31308910700000050010030000	107.-05-01.3	6898	STEBBINS RD	HOVEY ANDREW R	HOVEY BRIANA B	FABIUS		4.91
31308910700000050010040000	107.-05-01.4	6906	STEBBINS RD	LANGEVIN JOSEPH A	*****	FABIUS		5.16
31308910700000050020000000	107.-05-02.0	6914	STEBBINS RD	CAMPBELL JOSEPH R	CAMPBELL KAREN R 042920	FABIUS		14.66
31308910700000050030000000	107.-05-03.0	1651	BERWYN RD	WOOD MATTHEW C	*****	FABIUS		17.93
31308910700000050040000000	107.-05-04.0	6936	STEBBINS RD	HENRY WILLIAM K	HENRY PAMELA J	FABIUS		1.36
31308910700000050050000000	107.-05-05.0	6950	STEBBINS RD	CAMPBELL RICHARD	*****	FABIUS		1.83
31308910700000050060000000	107.-05-06.0	1567	BERWYN RD	ZARZECKI FRANCIS J	ZARZECKI KAREN M	FABIUS		78.45
31308910700000050070000000	107.-05-07.0	1524	BERRY RD	TUPPER WADE M	*****	FABIUS		18.81
31308910700000050080000000	107.-05-08.0	1556	BERRY RD	BURKE RICHARD J	BURKE HELEN F	FABIUS		11.43
31308910700000050090000000	107.-05-09.0	1564	BERRY RD	HAINES DAVID W	HAINES PAMELA J	FABIUS		10.04
31308910700000050100000000	107.-05-10.0	1640	BERRY RD	PIECZARKA DAVID J	*****	FABIUS		11.88
31308910700000050110000000	107.-05-11.0	1630	BERRY RD	PIECZARKA DAVID J	*****	FABIUS		0.90
31308910800000010020010000	108.-01-02.1	*****	BERWYN RD	CAMPBELL DONALD JR	CAMPBELL SUSAN	FABIUS		47.78
31308910800000010020020000	108.-01-02.2	1580	BERWYN RD	GRADER THEODORE L II	FISHER KATHLEEN G	FABIUS		123.81
31308910800000010020030000	108.-01-02.3	1724	BERWYN RD	CAMPBELL DONALD	CAMPBELL SUSAN	FABIUS		3.09
31308910800000010030000000	108.-01-03.0	2615	O CONNELL RD	SCHMID MICHAEL P	SCHMID LAURIE M	FABIUS		11.03
31308910800000010040000000	108.-01-04.0	2615	O CONNELL RD	SCHMID MICHAEL P	SCHMID LAURIE M	FABIUS		9.17
31308910800000010050000000	108.-01-05.0	1759	SWIFT RD	SCHMID JOSEPH	SCHMID JANICE	FABIUS		1.78
31308910800000010060000000	108.-01-06.0	*****	SWIFT RD	SCHMID MICHAEL P	SCHMID LAURIE M	FABIUS		33.72
31308910800000010080000000	108.-01-08.0	1659	SWIFT RD	EASTMAN TONYA	EASTMAN CHRISTOPHER	FABIUS		29.03
31308910800000010090000000	108.-01-09.0	1645	SWIFT RD	PAETOW MICHELE	*****	FABIUS		21.48
31308910800000010100000000	108.-01-10.0	1633	SWIFT RD	HEAVEY JACKSON SUZANNE	*****	FABIUS		11.50
31308910800000010110000000	108.-01-11.0	1601	SWIFT RD	ABBOTT TERRY E	FINNEGAN NANCY F	FABIUS		9.52
31308910800000010120000000	108.-01-12.0	*****	SWIFT RD	MAIER WILLIAM H	*****	FABIUS		26.72
31308910800000010130000000	108.-01-13.0	1561	SWIFT RD	MAIER WILLIAM M	*****	FABIUS		0.72
31308910800000010140000000	108.-01-14.0	1553	SWIFT RD	WHEELER DOUGLAS A	WHEELER JENNIFER L	FABIUS		13.27
31308910800000010150000000	108.-01-15.0	1545	SWIFT RD	GARNO ROBERT	MARY KAY	FABIUS		4.86
31308910800000010160000000	108.-01-16.0	1541	SWIFT RD	KOSTURIK STEPHEN	KOSTURIK CYNTHIA	FABIUS		13.30
31308910800000010170000000	108.-01-17.0	1485	SWIFT RD	SULLIVAN RICHARD	SULLIVAN MARGO	FABIUS		26.30
31308910800000010180010000	108.-01-18.1	1449	SWIFT RD	ZITO RALPH	BUNDY ROBERT K	FABIUS		32.19
31308910800000010180020000	108.-01-18.2	1451	SWIFT RD	POWERS CRAIG T	POWERS MEGAN M	FABIUS		1.84
31308910800000010190000000	108.-01-19.0	*****	BAKER RD	BUTLER CHRISTINE A	*****	FABIUS		1.80
31308910800000010200000000	108.-01-20.0	1460	BERWYN RD	BUTLER CHRISTINE A	*****	FABIUS		29.24
31308910800000010210000000	108.-01-21.0	1470	BERWYN RD	WHEELER LYNDA J	*****	FABIUS		0.69
31308910800000010220000000	108.-01-22.0	*****	BERWYN RD	WHEELER LYNDA J	*****	FABIUS		0.80
31308910800000010230000000	108.-01-23.0	1520	BERWYN RD	WOODFORD IRREVOCABLE TRUS	WOODFORD PAULINE E	FABIUS		97.29
31308910800000010240000000	108.-01-24.0	1588	BERWYN RD	CAMPBELL DONALD F	CAMPBELL CAROL J	FABIUS		4.19
31308910800000010250000000	108.-01-25.0	1606	BERWYN RD	CAMPBELL RONALD	*****	FABIUS		4.85
31308910800000010260000000	108.-01-26.0	1700	BERWYN RD	BRENNAN M	MOSS R	FABIUS		1.31
31308910800000010270000000	108.-01-27.0	*****	BERWYN RD	KOSTURIK STEPHEN	KOSTURIK CYNTHY	FABIUS		12.09
31308910800000020010010000	108.-02-01.1	*****	SWIFT RD	SCHMID MICHAEL P	SCHMID LAURIE M	FABIUS		35.48
31308910800000020010020000	108.-02-01.2	1744	SWIFT RD	USIATYNSKI CATHERINE S	*****	FABIUS		2.11
31308910800000020020010000	108.-02-02.1	1703	ROWLEY JEROME RD	GLASGOW RONALD L	*****	FABIUS		14.40
31308910800000020020030000	108.-02-02.3	1703	ROWLEY JEROME RD	GLASGOW COLEMAN A	*****	FABIUS		57.39
31308910800000020030000000	108.-02-03.0	1531	DENNISON RD	SHEEHY JAMES	*****	FABIUS		33.45
31308910800000020040010000	108.-02-04.1	1738	SWIFT RD	SCHMID MARK	SCHMID LORRAINE M	FABIUS		2.18
31308910800000030010000000	108.-03-01.0	1720	ROWLEY JEROME RD	GLASGOW RONALD L	GLASGOW JENNIFER L	FABIUS		80.74
31308910800000030020000000	108.-03-02.0	1776	ROWLEY JEROME RD	BEGLINGER SANDRA L	*****	FABIUS		3.95
31308910800000030030000000	108.-03-03.0	1775	ROUTE 91	ROSSI BRIAN	ROSSI JENNIFER	FABIUS		5.72
31308910800000030040000000	108.-03-04.0	1781	ROUTE 91	CHASE ALLAN P	*****	FABIUS		0.54
31308910800000030050000000	108.-03-05.0	1759	ROUTE 91	LAFOUNTAIN ALICE C	*****	FABIUS		2.78
31308910800000030060000000	108.-03-06.0	*****	ROUTE 91	FABIUS GREENWOOD FARM LLC	*****	FABIUS		5.05

Agricultural District 4 - 2016 Eight-Year Review Final Parcel List

TAX ID	PARCEL #	STREET #	STREET NAME	OWNERNAME1	OWNERNAME2	CITY TOWN	VILLAGE	ACRES GIS
31308910800000030070000000	108.-03-07.0	*****	ROUTE 91	FABIUS GREENWOOD FARM LLC	*****	FABIUS		30.95
31308910800000030080000000	108.-03-08.0	1651	ROUTE 91	OLIVER THOMAS M	OLIVER DEBORAH L	FABIUS		0.81
31308910800000030090000000	108.-03-09.0	7668	BRYAN RD	HALL HOLLIS A	NANCY PUTNAM	FABIUS		5.93
31308910800000030100000000	108.-03-10.0	7668	BRYAN RD	HALL HOLLIS A	NANCY PUTNAM	FABIUS		0.74
31308910800000030110000000	108.-03-11.0	7607	BRYAN RD	BATES EMILY G	*****	FABIUS		4.07
31308910800000030120030000	108.-03-12.3	*****	ROWLEY JEROME RD	MITCHELL JOSEPH P	*****	FABIUS		5.73
31308910800000030120040000	108.-03-12.4	1642	ROWLEY JEROME RD	MITCHELL JOSEPH P	*****	FABIUS		5.16
31308910800000030120060000	108.-03-12.6	7553	BRYAN RD	MORSE MATHEW I	MORSE MEGHAN E	FABIUS		5.21
31308910800000030120070000	108.-03-12.7	7553	BRYAN RD	FABIUS GREENWOOD FARM LLC	*****	FABIUS		50.71
31308910900000010010000000	109.-01-01.0	1780	ROUTE 91	DODGE KENNETH R	LISA JENSEN	FABIUS		37.01
31308910900000010020000000	109.-01-02.0	1799	RIDGE RD	ROSA MATTHEW H	*****	FABIUS		4.99
31308910900000010030000000	109.-01-03.0	1775	RIDGE RD	VANERDEN DAVID H	*****	FABIUS		22.94
31308910900000010040010000	109.-01-04.1	1715	RIDGE RD	EASTVIEW FARMS LLC	*****	FABIUS		94.89
31308910900000010040020000	109.-01-04.2	1724	RIDGE RD	EASTVIEW FARMS LLC	*****	FABIUS		1.78
31308910900000010050000000	109.-01-05.0	1703	RIDGE RD	EASTVIEW FARMS LLC	*****	FABIUS		0.56
31308910900000010060000000	109.-01-06.0	1661	RIDGE RD	BUMPUS GEORGE O	BUMPUS JOYCE S	FABIUS		9.49
31308910900000010070000000	109.-01-07.0	1687	RIDGE RD	BUMPUS JUSTIN WM	BUMPUS MARY M	FABIUS		0.95
31308910900000010080000000	109.-01-08.0	1679	RIDGE RD	SHELBY JEFFREY C	SHELBY CONNIE L	FABIUS		0.92
31308910900000010090010000	109.-01-09.1	*****	ROUTE 91	FABIUS GREENWOOD FARM LLC	*****	FABIUS		24.97
31308910900000010100000000	109.-01-10.0	1700	ROUTE 91	TILDEN EVELYN LIFE USE	TILDEN JOHN A JR	FABIUS		1.01
31308910900000010110010000	109.-01-11.1	1734	ROUTE 91	KNAPP EDWARD	*****	FABIUS		0.86
31308910900000010110020000	109.-01-11.2	*****	ROUTE 91	FABIUS GREENWOOD FARM LLC	*****	FABIUS		4.17
31308910900000010110030000	109.-01-11.3	1738	ROUTE 91	RODGERS CHASITY	LINDSAY JAMES E	FABIUS		0.96
31308910900000020010000000	109.-02-01.0	*****	ROUTE 91	FABIUS GREENWOOD FARM LLC	*****	FABIUS		8.83
31308910900000020020000000	109.-02-02.0	1558	ROUTE 91	FABIUS GREENWOOD FARM LLC	*****	FABIUS		141.88
31308910900000020030010000	109.-02-03.1	1687	RIDGE RD	BUMPUS THOMAS W	*****	FABIUS		18.76
31308910900000020030020000	109.-02-03.2	*****	RIDGE RD	BUMPUS SCOTT A	*****	FABIUS		1.87
31308910900000020030030000	109.-02-03.3	*****	RIDGE RD	BUMPUS GEORGE O JR	JANE BUMPUS	FABIUS		1.69
31308910900000020030040000	109.-02-03.4	1585	RIDGE RD	THAYER PATRICIA A	*****	FABIUS		22.99
31308910900000020030050000	109.-02-03.5	1613	RIDGE RD	O CONNOR MITCHELL K	KELSO STACEY L	FABIUS		4.40
31308910900000020030060000	109.-02-03.6	*****	RIDGE RD	VANERDEN FAMILY LLC	*****	FABIUS		1.99
31308910900000020040000000	109.-02-04.0	1571	RIDGE RD	THAYER PATRICIA A	*****	FABIUS		2.92
31308910900000020050000000	109.-02-05.0	1555	RIDGE RD	WILCOX JOSEPH D	*****	FABIUS		2.50
31308910900000020060010000	109.-02-06.1	1529	RIDGE RD	RANDALL EDWARD F	*****	FABIUS		16.10
31308910900000020060020000	109.-02-06.2	1535	RIDGE RD	NEVIUS KEN	*****	FABIUS		4.75
31308910900000020070000000	109.-02-07.0	1525	RIDGE RD	RANDALL EDWARD F	RANDALL CARLA	FABIUS		11.65
31308910900000020090000000	109.-02-09.0	1493	RIDGE RD	LITTLE DANIEL A	LITTLE HELEN	FABIUS		9.61
31308910900000020100000000	109.-02-10.0	1491	RIDGE RD	JONES DOUGLAS M	*****	FABIUS		1.06
31308910900000020110000000	109.-02-11.0	1477	RIDGE RD	COBB DENNIS C	COBB POLLY A	FABIUS		1.11
31308910900000020120000000	109.-02-12.0	1660	RIDGE RD	LITTLE DANIEL	LITTLE HELEN	FABIUS		7.92
31308910900000020130000000	109.-02-13.0	1455	RIDGE RD	MAPSTONE IDA J LU	BARNABY RICHARD J JR	FABIUS		3.00
31308910900000020140040000	109.-02-14.4	*****	RIDGE RD	PENoyer RICHARD JR	*****	FABIUS		5.05
31308910900000020140050000	109.-02-14.5	*****	RIDGE RD	PENoyer RICHARD JR	*****	FABIUS		2.13
31308910900000020150000000	109.-02-15.0	7791	ACADEMY ST	HERLIHY KEVIN J	HERLIHY DONNA S	FABIUS		11.04
31308910900000020160000000	109.-02-16.0	7779	ACADEMY ST	GATES RAYMOND	MANKER TAMARA	FABIUS		4.97
31308910900000020170000000	109.-02-17.0	1431	ROUTE 91	DRISCOLL DANIEL	DRISCOLL SYLVIA	FABIUS		48.68
31308910900000020180000000	109.-02-18.0	1604	ROUTE 91	OSBORN MICHAEL W	*****	FABIUS		0.36
31308910900000030010000000	109.-03-01.0	*****	ROUTE 91	VAN ERDEN FAMILY, LLC	*****	FABIUS		39.61
31308910900000030020000000	109.-03-02.0	1724	RIDGE RD	EASTVIEW FARMS LLC	*****	FABIUS		49.99
31308910900000030030010000	109.-03-03.1	1660	RIDGE RD	BUMPUS GEORGE O JR	BUMPUS JANE L	FABIUS		1.88
31308910900000030030020000	109.-03-03.2	1672	RIDGE RD	BUMPUS THOMAS W	*****	FABIUS		0.82
31308910900000030030030000	109.-03-03.3	1644	RIDGE RD	BUMPUS MICHAEL E	BUMPUS DARLENE E	FABIUS		0.80
31308910900000030030040000	109.-03-03.4	*****	RIDGE RD	BUMPUS MICHAEL E	*****	FABIUS		1.48
31308910900000030030050000	109.-03-03.5	*****	RIDGE RD	FRANTZ EDWARD H	FRANTZ DENISE	FABIUS		49.76
31308910900000030040010000	109.-03-04.1	1601	HILLS RD	LEACH GARY L JR	*****	FABIUS		2.58
31308910900000030040030000	109.-03-04.3	1601	HILLS RD	LEACH GARY L JR	BUMPUS SHARON	FABIUS		4.64

Agricultural District 4 - 2016 Eight-Year Review Final Parcel List

TAX ID	PARCEL #	STREET #	STREET NAME	OWNERNAME1	OWNERNAME2	CITY TOWN	VILLAGE	ACRES GIS
31308910900000030040040000	109.-03-04.4	*****	HILLS RD	EASTVIEW FARMS LLC	*****	FABIUS		49.90
31308910900000030040050000	109.-03-04.5	1575	HILLS RD	SCOTT JENNIFER E	BOBBETTE DENNIS C	FABIUS		8.96
31308910900000030050000000	109.-03-05.0	1571	HILLS RD	ESPOSITO LUKE L	ESPOSITO NINA J	FABIUS		1.75
31308910900000030060000000	109.-03-06.0	*****	HILLS RD	ESPOSITO LUKE	*****	FABIUS		0.44
31308910900000030070000000	109.-03-07.0	*****	RIDGE RD	VAN ERDEN FAMILY, LLC	*****	FABIUS		34.38
31308910900000030080000000	109.-03-08.0	*****	RIDGE RD	VAN ERDEN FAMILY, LLC	*****	FABIUS		57.40
31308910900000030090000000	109.-03-09.0	*****	HILLS RD	VILARDI MARK	VILARDI MELANIE	FABIUS		11.41
31308910900000030100010000	109.-03-10.1	1433	HILLS RD	ROSENBERG SCOTT L	ROSENBERG DEBRA L	FABIUS		5.61
31308910900000030100020000	109.-03-10.2	1425	HILLS RD	SNYDER MICHAEL	*****	FABIUS		6.94
31308910900000030110000000	109.-03-11.0	1407	HILLS RD	PURCELL KAREN E	*****	FABIUS		2.34
31308910900000030120000000	109.-03-12.0	*****	RIDGE RD	FABIUS VOLUNTEER FIRE DEP	*****	FABIUS		4.86
31308910900000030130000000	109.-03-13.0	7955	ROUTE 80	HUNTERS CROSSING REALTY A	*****	FABIUS		3.27
31308910900000030140000000	109.-03-14.0	1430	RIDGE RD	BARITELL JOSHUA	*****	FABIUS		0.92
31308910900000030150000000	109.-03-15.0	1492	RIDGE RD	MEA OF ONONDAGA COUNTY IN	*****	FABIUS		1.44
31308910900000030160000000	109.-03-16.0	1498	RIDGE RD	PERRONE JOSEPH J	PERRONE AMY L	FABIUS		4.04
31308910900000030170010000	109.-03-17.1	1590	RIDGE RD	MCMICHAEL DENNIS	*****	FABIUS		8.65
31308910900000030170020000	109.-03-17.2	1550	RIDGE RD	WHEATLEY RONALD D	CUIPYLO JULIA	FABIUS		2.01
31308910900000030180000000	109.-03-18.0	1654	RIDGE RD	BUMPUS ROBERT J	*****	FABIUS		0.80
31308910900000030190000000	109.-03-19.0	1680	RIDGE RD	ZIRBEL LORANA E	*****	FABIUS		0.83
31308910900000040010000000	109.-04-01.0	1462	HILLS RD	FABIUS TOWN	HIGHWAY GARAGE	FABIUS		10.99
31308910900000040020010000	109.-04-02.1	8101	ROUTE 80	DUFFY BRIAN J	*****	FABIUS		92.80
31308910900000040020020000	109.-04-02.2	1465	POMPEY CTR RD	LITTLE DANIEL	LITTLE PAMELA	FABIUS		2.03
31308910900000040030000000	109.-04-03.0	1455	POMPEY CTR RD	SKINNER JENNIFER L	SKINNER PETER P	FABIUS		1.90
31308910900000040040000000	109.-04-04.0	1425	POMPEY CTR RD	ROSSEN RICK A	ROSSEN BRIDGET A	FABIUS		1.99
31308910900000040050000000	109.-04-05.0	1391	POMPEY CTR RD	ESTES GERALD L TRUSTEES	JUNE OF M	FABIUS		0.47
31308910900000040060000000	109.-04-06.0	*****	POMPEY CTR RD	ABBOTT BRIAN T 23000	*****	FABIUS		4.03
31308910900000040070000000	109.-04-07.0	1373	POMPEY CTR RD	SPRING MICHAEL J	SPRING POLLY	FABIUS		0.35
31308910900000040080000000	109.-04-08.0	1359	POMPEY CTR RD	GOODFELLOW ROBERT M	GOODFELLOW SHARON V	FABIUS		3.32
31308910900000040090000000	109.-04-09.0	1351	POMPEY CTR RD	PITTS MARCUS	*****	FABIUS		1.73
31308910900000040100000000	109.-04-10.0	1339	POMPEY CTR RD	PENOYER GEORGE L	*****	FABIUS		0.78
31308910900000040110000000	109.-04-11.0	1335	POMPEY CTR RD	PENOYER GARY E	PENOYER KASEY L	FABIUS		0.79
31308910900000040120000000	109.-04-12.0	8191	ROUTE 80 E	BLISS AARON	BLISS DEBRA	FABIUS		0.89
31308910900000040130000000	109.-04-13.0	*****	ROUTE 80 E	BLISS AARON T	*****	FABIUS		5.79
31308910900000040140000000	109.-04-14.0	8079	ROUTE 80 E	WILDS ARTHUR F	WILDS PATRICIA	FABIUS		18.98
31308910900000040150000000	109.-04-15.0	8039	ROUTE 80 E	JUSTICE MARY12152014	*****	FABIUS		1.07
31308910900000040160000000	109.-04-16.0	8035	ROUTE 80 E	NICHOLS AMY L	BROWN ERIC J	FABIUS		11.55
31308910900000040170000000	109.-04-17.0	1420	HILLS RD	WOOL CHRISTIAN J	WOOL CATHERINE G	FABIUS		0.82
31308910900000040180000000	109.-04-18.0	1428	HILLS RD	WOOL CHRISTIAN J	WOOL CATHERINE G	FABIUS		0.81
31308910900000040190000000	109.-04-19.0	1430	RIDGE RD	VAN ERDEN FAMILY, LLC	*****	FABIUS		2.55
31308910900000040200000000	109.-04-20.0	*****	HILLS RD	DWYER DANIEL J	DWYER JANE M	FABIUS		3.00
31308910900000050010000000	109.-05-01.0	1388	POMPEY CTR RD	SCHEIBEL MICHAEL H	SCHEIBEL BARBARA E	FABIUS		3.25
31308910900000050020010000	109.-05-02.1	*****	ROUTE 80	PITTS DONALD G	*****	FABIUS		20.52
31308910900000050020020000	109.-05-02.2	8289	ROUTE 80 E	PITTS DONALD G	*****	FABIUS		4.79
31308910900000050030010000	109.-05-03.1	*****	ROUTE 80	RAAB WILLIAM D	*****	FABIUS		7.19
31308910900000050030020000	109.-05-03.2	8211	ROUTE 80 E	RAAB JAMES A	RAAB KAREN M	FABIUS		1.55
31308910900000050040000000	109.-05-04.0	*****	POMPEY CTR RD	GOODRUM PHILIP E	GOODRUM AMY M	FABIUS		1.90
31308910900000050050000000	109.-05-05.0	1370	POMPEY CTR RD	GOODRUM PHILIP E	GOODRUM AMY M	FABIUS		1.94
31308910900000050060000000	109.-05-06.0	1382	POMPEY CTR RD	BLANCK WILLIAM C	BLANCK BELINDA C	FABIUS		3.35
31308911000000010010000000	110.-01-01.0	*****	HILLS RD	VAN ERDEN FAMILY LLC	*****	FABIUS		29.03
31308911000000010020000000	110.-01-02.0	*****	HILLS RD	STRODEL THOMAS	*****	FABIUS		5.98
31308911000000010030000000	110.-01-03.0	*****	HILLS RD	VAN ERDEN FAMILY, LLC	EASTVIEW FARMS LLC	FABIUS		5.73
31308911000000010040000000	110.-01-04.0	*****	HILLS RD	DREXLER EDWIN	CHRISTMAS TERRY	FABIUS		7.09
31308911000000010050000000	110.-01-05.0	*****	HILLS RD	DREXLER ED	CHRISTMAS TERRY	FABIUS		4.12
31308911000000010060000000	110.-01-06.0	1827	POMPEY CTR RD	VENDITTI RICHARD W	*****	FABIUS		2.93
31308911000000010070000000	110.-01-07.0	1807	POMPEY CTR RD	GAGNE GEORGE M	GAGNE HALINA M	FABIUS		6.32
31308911000000010080000000	110.-01-08.0	*****	POMPEY CTR RD	STERRITT MARY BETH	*****	FABIUS		10.23

Agricultural District 4 - 2016 Eight-Year Review Final Parcel List

TAX ID	PARCEL #	STREET #	STREET NAME	OWNERNAME1	OWNERNAME2	CITY TOWN	VILLAGE	ACRES GIS
31308911000000010090000000	110.-01-09.0	1777	POMPEY CTR RD	STERRITT EDWARD K	*****	FABIUS		6.66
31308911000000010100000000	110.-01-10.0	1745	POMPEY CTR RD	MCCONNELL REGINA	*****	FABIUS		6.55
31308911000000010110000000	110.-01-11.0	1733	POMPEY CTR RD	GIORDANO CHRISTOPHER D	GIORDANO TARA M	FABIUS		6.67
31308911000000010120000000	110.-01-12.0	1709	POMPEY CTR RD	CASSENTI CHARLES P	*****	FABIUS		0.88
31308911000000010130010000	110.-01-13.1	*****	POMPEY CTR RD	DOW MARK	DOW JOANNE	FABIUS		1.91
31308911000000010130020000	110.-01-13.2	1681	POMPEY CTR RD	DOW MARK C	DOW JOANNE M	FABIUS		2.77
31308911000000010130030000	110.-01-13.3	1687	POMPEY CTR RD	BUZZARD CODY P	FIELDS JEFFREY D	FABIUS		1.54
31308911000000010130040000	110.-01-13.4	1707	POMPEY CTR RD	MARSHFIELD WILLIAM	*****	FABIUS		10.72
31308911000000010150010000	110.-01-15.1	*****	POMPEY CTR RD	VIRGIL TIMOTHY J	VIRGIL MARY B	FABIUS		66.07
31308911000000010150020000	110.-01-15.2	*****	POMPEY CENTER RD	KOGUT BARRY R	KOGUT KATHRYN A	FABIUS		5.01
31308911000000010160010000	110.-01-16.1	1651	POMPEY CTR RD	KOGUT BARRY R	KOGUT KATHRYN A	FABIUS		3.42
31308911000000010170000000	110.-01-17.0	1627	POMPEY CTR RD	MANN ROBERT L JR	MANN MILDRED	FABIUS		51.68
31308911000000010180010000	110.-01-18.1	*****	POMPEY CTR RD	ANNA MAY SCHEFTIC TRUST	*****	FABIUS		114.77
31308911000000010180020000	110.-01-18.2	1489	POMPEY CTR RD	ANNA MAY SCHEFTIC TRUST	*****	FABIUS		4.03
31308911000000010190000000	110.-01-19.0	*****	HILLS RD	VAN ERDEN FAMILY, LLC	*****	FABIUS		32.52
31308911000000010200010000	110.-01-20.1	*****	HILLS RD	VAN ERDEN FAMILY, LLC	*****	FABIUS		113.84
31308911000000010200020000	110.-01-20.2	1536	HILLS RD	ROSENBERG TIMOTHY	ROSENBERG JENNIFER	FABIUS		1.83
31308911000000010210000000	110.-01-21.0	*****	HILLS RD	EASTVIEW FARMS LLC	*****	FABIUS		66.65
31308911000000010220000000	110.-01-22.0	*****	HILLS RD	TARASENKO GREGORY R	*****	FABIUS		4.98
31308911000000010230000000	110.-01-23.0	*****	HILLS RD	SULENSKI LUCILLE J	BARBARA MARY	FABIUS		6.98
31308911000000010240000000	110.-01-24.0	*****	HILLS RD	CARLEY CRAIG S	*****	FABIUS		6.65
31308911000000010250000000	110.-01-25.0	*****	HILLS RD	CARLEY CRAIG S	*****	FABIUS		0.86
31308911000000010260000000	110.-01-26.0	*****	HILLS RD	NETZBAND STEPHEN R	*****	FABIUS		7.85
31308911000000010270000000	110.-01-27.0	*****	HILLS RD	DREXLER EDWIN	CHRISTMAS TERRY	FABIUS		9.07
31308911000000010280000000	110.-01-28.0	*****	HILLS RD	DREXLER EDWIN	CHRISTMAS TERRY	FABIUS		11.81
31308911000000010290000000	110.-01-29.0	*****	HILLS RD	HERLIHY RICHARD G	HERLIHY KEVIN J	FABIUS		2.78
31308911000000010300000000	110.-01-30.0	*****	HILLS RD	DREXLER ED	CHRISTMAS TERRY	FABIUS		7.87
31308911000000010310000000	110.-01-31.0	*****	HILLS RD	VIRGIL ROSEMARY IRREVOCAB	C/O TIM VIRGIL	FABIUS		16.56
31308911000000010320000000	110.-01-32.0	*****	HILLS RD	DREXLER EDWIN	CHRISTMAS TERRY	FABIUS		1.89
31308911000000010330000000	110.-01-33.0	*****	POMPEY CTR RD	VENDITTI RICHARD W	*****	FABIUS		10.05
31308911000000020010000000	110.-02-01.0	1820	POMPEY CTR RD	KINDON REBECCA H	KINDON JOHN J III	FABIUS		1.89
31308911000000020020010000	110.-02-02.1	1790	POMPEY CTR RD	DORMER MICHAEL J	DORMER MARGUERITE B	FABIUS		4.87
31308911000000020020020000	110.-02-02.2	1818	POMPEY CTR RD	SMITH WILLIAM D	SMITH CYNTHIA G	FABIUS		24.46
31308911000000020030000000	110.-02-03.0	8581	PENOYER RD	NEIDER JOSEPH	NEIDER BRIGITTA	FABIUS		73.31
31308911000000020040000000	110.-02-04.0	*****	VIRGIL RD	BARBLAND DAIRY LLC	*****	FABIUS		57.48
31308911000000020050000000	110.-02-05.0	1757	PURCELL RD	MCDEVITT MICHAEL A	MCDEVITT LAURIE L	FABIUS		9.40
31308911000000020060000000	110.-02-06.0	1689	PURCELL RD	LONG JAMES A	JAMES A LONG	FABIUS		5.32
31308911000000020070010000	110.-02-07.1	8527	VIRGIL RD	ENGST ROBIN A	*****	FABIUS		23.61
31308911000000020070020000	110.-02-07.2	8419	VIRGIL RD	FRERK PETER	*****	FABIUS		2.09
31308911000000020080000000	110.-02-08.0	8417	VIRGIL RD	FRERK PETER	*****	FABIUS		0.77
31308911000000020090010000	110.-02-09.1	8401	VIRGIL RD	BURT MARIETTA	WYKSTRA JEREMY	FABIUS		28.97
31308911000000020100000000	110.-02-10.0	8335	VIRGIL RD	VIRGIL ROSEMARY IRREVOCAB	C/O TIM VIRGIL	FABIUS		26.24
31308911000000020110000000	110.-02-11.0	1668	POMPEY CTR RD	SALVATORE DENISE M	*****	FABIUS		17.01
31308911000000020120010000	110.-02-12.1	1670	POMPEY CENTER RD	BARNES SCHYLER	*****	FABIUS		39.67
31308911000000020120020000	110.-02-12.2	*****	POMPEY CENTER RD	FUNK DANIEL J	FUNK DONNA M	FABIUS		5.66
31308911000000020120030000	110.-02-12.3	1672	POMPEY CENTER RD	WILKING DANIEL C	ALLEN CAROLYN H	FABIUS		10.12
31308911000000020120040000	110.-02-12.4	684 & 1686	POMPEY CENTER RD	FUNK DANIEL J	FUNK DONNA M	FABIUS		2.80
31308911000000020130000000	110.-02-13.0	1696	POMPEY CTR RD	VIRGIL JOHN	VIRGIL NANCY	FABIUS		2.06
31308911000000020140000000	110.-02-14.0	1700	POMPEY CTR RD	STEWART IRREVOCABLE TRUST	STEWART THOMAS	FABIUS		49.93
31308911000000030010000000	110.-03-01.0	8335	VIRGIL RD	VIRGIL ROSEMARY IRREVOCAB	C/O TIM VIRGIL	FABIUS		17.48
31308911000000030020000000	110.-03-02.0	8380	VIRGIL RD	VIRGIL WARREN	VIRGIL SUSAN	FABIUS		12.21
31308911000000030030000000	110.-03-03.0	8392	VIRGIL RD	KADLUBOWSKI RICHARD K	*****	FABIUS		13.38
31308911000000030060010000	110.-03-06.1	8313	ROUTE 80 E	SWEETLAND DALE A	*****	FABIUS		17.39
31308911000000030060020000	110.-03-06.2	*****	ROUTE 80 E	BARBLAND DAIRY LLC	*****	FABIUS		333.46
31308911000000030060030000	110.-03-06.3	*****	ROUTE 80 E	CARBAJAL LUPAREO PEREZ	*****	FABIUS		0.84
31308911000000030060040000	110.-03-06.4	8371	ROUTE 80 E	CARBAJAL LUPAREO PEREZ	*****	FABIUS		0.84

Agricultural District 4 - 2016 Eight-Year Review Final Parcel List

TAX ID	PARCEL #	STREET #	STREET NAME	OWNERNAME1	OWNERNAME2	CITY TOWN	VILLAGE	ACRES GIS
31308911000000030070000000	110.-03-07.0	8305	ROUTE 80 E	SWEETLAND DALE A	DANIEL JENNIFER SWEETLAN	FABIUS		0.96
31308911000000030080000000	110.-03-08.0	8297	ROUTE 80 E	FREDERICKS EMMA J	*****	FABIUS		7.40
31308911000000030090010000	110.-03-09.1	*****	POMPEY CTR RD	MANCINO JOHN C	MANCINO THERESA M	FABIUS		6.42
31308911000000030090020000	110.-03-09.2	*****	POMPEY CTR RD	MANCINO JOHN C	MANCINO THERESA M	FABIUS		8.82
31308911000000030090030000	110.-03-09.3	*****	POMPEY CTR RD	MANCINO JOHN C	MANCINO THERESA M	FABIUS		3.82
31308911000000030090040000	110.-03-09.4	*****	POMPEY CTR RD	MANCINO JOHN C	MANCINO THERESA M	FABIUS		10.37
31308911000000030090050000	110.-03-09.5	*****	POMPEY CTR RD	MANCINO JOHN C	MANCINO THERESA M	FABIUS		4.07
31308911000000030090060000	110.-03-09.6	*****	POMPEY CTR RD	MANCINO JOHN C	MANCINO THERESA M	FABIUS		2.64
31308911000000030100000000	110.-03-10.0	1548	POMPEY CTR RD	SAUNDERS RONALD	SAUNDERS JANICE	FABIUS		1.07
31308911000000030110000000	110.-03-11.0	1556	POMPEY CTR RD	STEWART THOMAS D	*****	FABIUS		0.76
31308911000000030120000000	110.-03-12.0	1564	POMPEY CTR RD	TERPSTRA KEITH	*****	FABIUS		2.72
31308911100000010010000000	111.-01-01.0	*****	ROUTE 91	PENOYER ROBERT H	PENOYER MINA	FABIUS		0.42
31308911100000010020000000	111.-01-02.0	1830	ORAN DELPHI RD	KINSELLA 1992 TRUST	*****	FABIUS		6.04
31308911100000010040010000	111.-01-04.1	*****	PENOYER RD	NEIDER GEORGE	*****	FABIUS		43.25
31308911100000010040020000	111.-01-04.2	8775	PENOYER RD	PENOYER RD	IZZO SUSAN E	*****		7.72
31308911100000010040030000	111.-01-04.3	1813	ORAN DELPHI RD	DWYER DANIEL J	DWYER LAURIE	FABIUS		11.93
31308911100000010040040000	111.-01-04.4	*****	PENOYER RD	DWYER DANIEL J	DWYER JANE M	FABIUS		19.25
31308911100000010040050000	111.-01-04.5	*****	PENOYER RD	BARBLAND DAIRY LLC	*****	FABIUS		10.32
31308911100000010050000000	111.-01-05.0	8687	PENOYER RD	HUYSMAN PAUL	HUYSMAN JANET	FABIUS		22.29
31308911100000010060000000	111.-01-06.0	*****	PENOYER RD	DWYER RICHARD P 1/2 INT	DWYER SHARON K	FABIUS		27.68
31308911100000010070000000	111.-01-07.0	8581	PENOYER RD	NEIDER JOSEPH	NEIDER BRIGITTA	FABIUS		143.67
31308911100000010080000000	111.-01-08.0	8575	PENOYER RD	NEIDER GEORGE	*****	FABIUS		2.24
31308911100000020010010000	111.-02-01.1	1830	ORAN DELPHI RD	T H KINSELLA INC.	*****	FABIUS		83.73
31308911100000020010020000	111.-02-01.2	1830	ORAN DELPHI RD	ST GERMAIN JOHN	*****	FABIUS		0.89
31308911100000020020000000	111.-02-02.0	*****	CARDNER RD	DOUGHERTY FAMILY IRREVOCA	TRUST	FABIUS		19.07
31308911100000020030000000	111.-02-03.0	*****	CARDNER RD	SINGER THOMAS M	SINGER BRENDA S	FABIUS		4.28
31308911100000020040000000	111.-02-04.0	*****	CARDNER RD	IANUZI STEPHEN D	*****	FABIUS		11.33
31308911100000020050000000	111.-02-05.0	1801	CARDNER RD	IANUZI STEPHEN	*****	FABIUS		0.80
31308911100000020060000000	111.-02-06.0	*****	CARDNER RD	BLAAS CHARLES D	BLAAS JUDY S	FABIUS		11.35
31308911100000020070000000	111.-02-07.0	1739	CARDNER RD	BLAAS CHARLES	BLAAS JUDY	FABIUS		15.35
31308911100000020080000000	111.-02-08.0	1661	CARDNER RD	BURLINGHAM WILLIAM B SR	BURLINGHAM LESHAN L	FABIUS		5.93
31308911100000020090010000	111.-02-09.1	1653	CARDNER RD	BURLINGHAM ARNOLD JR	*****	FABIUS		11.23
31308911100000020100000000	111.-02-10.0	1633	CARDNER RD	IANUZI STEPHEN D	*****	FABIUS		0.68
31308911100000020110010000	111.-02-11.1	*****	CARDNER RD	MAC CURDY MARIAN	*****	FABIUS		9.58
31308911100000020110020000	111.-02-11.2	8945	ROUTE 80 E	CUIPYLO BRIAN N	*****	FABIUS		1.19
31308911100000020110030000	111.-02-11.3	1583	CARDNER RD	LAFRANCE MARY L LIFE US	ROSS FRANKLIN P	FABIUS		13.82
31308911100000020120000000	111.-02-12.0	*****	ROUTE 80 E	ENGST ROBIN A	*****	FABIUS		13.27
31308911100000020130000000	111.-02-13.0	8859	ROUTE 80	NEADOM BARRY E JR	CATHY JEAN	FABIUS		1.92
31308911100000020140000000	111.-02-14.0	1566	ORAN DELPHI RD	CONWAY BASIL H	*****	FABIUS		0.81
31308911100000020150000000	111.-02-15.0	1648	ORAN DELPHI RD	ZIRBEL LESTER JAMES	*****	FABIUS		1.04
31308911100000020160010000	111.-02-16.1	1730	ORAN DELPHI RD	FIELD HOUSE FARM LLC	*****	FABIUS		131.09
31308911100000020170000000	111.-02-17.0	1808	ORAN DELPHI RD	CLANCY PATRICK	*****	FABIUS		1.06
31308911100000030010000000	111.-03-01.0	1916	CARDNER RD	ANDREWS JEFFREY N	ANDREWS JENNIFER G	FABIUS		8.85
31308911100000030020000000	111.-03-02.0	1826	CARDNER RD	IANUZI STEPHEN	*****	FABIUS		32.55
31308911100000030030000000	111.-03-03.0	*****	CARDNER RD	LINETT MORRIS J	LINETT BARBARA M	FABIUS		2.05
31308911100000030040000000	111.-03-04.0	*****	CARDNER RD	ANDREWS JEFFREY N	ANDREWS JENNIFER G	FABIUS		11.74
31308911100000030050000000	111.-03-05.0	*****	ROUTE 80 E	PRATT NORVAL L JR	PRATT KATHLEEN A	FABIUS		64.89
31308911100000030060000000	111.-03-06.0	*****	ROUTE 80 E	HIRT THOMAS I	RT 80	FABIUS		56.96
31308911100000030070000000	111.-03-07.0	1580	CARDNER RD	MCCORMACK ERIN K	*****	FABIUS		1.03
31308911100000030080000000	111.-03-08.0	*****	CARDNER RD	MAC CURDY MARIAN	*****	FABIUS		1.24
31308911100000030090000000	111.-03-09.0	1720	CARDNER RD	MCDERMOTT THOMAS LIFE US	MCDERMOTT FAY LIFE US	FABIUS		1.38
31308911100000030100000000	111.-03-10.0	1739	CARDNER RD	BLAAS CHARLES	BLAAS JUDY	FABIUS		0.28
31308911100000030110000000	111.-03-11.0	1744	CARDNER RD	BRACKLEY DENNIS M	BRACKLEY CATHY M	FABIUS		8.28
31308911100000030120000000	111.-03-12.0	1750	CARDNER RD	WHEELER EDNA	*****	FABIUS		3.42
31308911100000040010000000	111.-04-01.0	*****	DE RUYTER LK RD	BRIANT MARY C ETAL	C/O SHIRLEY PITTS	FABIUS		0.55
31308911100000040020000000	111.-04-02.0	8882	ROUTE 80 E	GILBERT MICHAEL J	GILBERT SYLVIA C	FABIUS		7.36

Agricultural District 4 - 2016 Eight-Year Review Final Parcel List

TAX ID	PARCEL #	STREET #	STREET NAME	OWNERNAME1	OWNERNAME2	CITY TOWN	VILLAGE	ACRES GIS
31308911100000040030000000	111.-04-03.0	8928	ROUTE 80 E	PANZICA NIKOLETTE M	*****	FABIUS		5.94
31308911100000040040000000	111.-04-04.0	8942	ROUTE 80	LEACH VICTOR L	*****	FABIUS		5.48
31308911100000040050020000	111.-04-05.2	*****	CARDNER RD	CUIPYLO BRIAN N	*****	FABIUS		2.59
31308911100000040050040000	111.-04-05.4	*****	ROUTE 80	GRESOCK GREGORY J	GRESOCK MIA L	FABIUS		38.57
31308911100000040060010000	111.-04-06.1	9030	ROUTE 80 E	WIDRICK TERRY J	*****	FABIUS		5.59
31308911100000040070010000	111.-04-07.1	*****	ROUTE 80 E	REED GENE A	REED SUSAN M	FABIUS		23.47
31308911100000040080000000	111.-04-08.0	*****	ROUTE 80 E	SUBURBAN NY PROPERTY ACQU	*****	FABIUS		0.14
31308911100000040090000000	111.-04-09.0	*****	ROUTE 80 E RD	GRESOCK GREGORY J	GRESOCK MIA L	FABIUS		56.96
31308911100000040100010000	111.-04-10.1	*****	DERUYTER RD	CLANCY DANIEL P	CLANCY RICHARD W	FABIUS		31.99
31308911100000040100020000	111.-04-10.2	1464	DE RUYTER RD	CLANCY DANIEL P	*****	FABIUS		1.39
31308911100000040110000000	111.-04-11.0	*****	DERUYTER RD	ROBISCHON ROBERT E	ROBISCHON CAROL A	FABIUS		2.29
31308911100000040120000000	111.-04-12.0	1554	DE RUYTER RD W	PITTS SHIRLEY	*****	FABIUS		0.71
31308911100000050010010000	111.-05-01.1	*****	ROUTE 80 E	BARBLAND DAIRY LLC	*****	FABIUS		31.69
31308911100000050010020000	111.-05-01.2	*****	DERUYTER RD	LEONE RENEE I	*****	FABIUS		11.28
31308911100000050010030000	111.-05-01.3	8772	ROUTE 80 E	HORST ROGER	HORST SUSAN	FABIUS		7.19
31308911100000050020000000	111.-05-02.0	8798	ROUTE 80 E	CONWAY BASIL H	*****	FABIUS		1.27
31308911100000060010000000	111.-06-01.0	*****	WATERS RD	LONG JAMES A	*****	FABIUS		0.75
31308911100000060030000000	111.-06-03.0	*****	PENOYER RD	NEIDER JOSEPH	NEIDER BRIGITTA	FABIUS		21.07
31308911100000060040010000	111.-06-04.1	8726	PENOYER RD	BARBLAND DAIRY LLC	*****	FABIUS		117.75
31308911100000060040030000	111.-06-04.3	*****	PENOYER RD	DWYER DANIEL J	DWYER LAURIE	FABIUS		13.74
31308911100000060040040000	111.-06-04.4	*****	PENOYER RD	BARBLAND DAIRY LLC	*****	FABIUS		12.38
31308911100000060040050000	111.-06-04.5	8726	PENOYER RD	KNAPP TIMOTHY A	KNAPP KELLEY J	FABIUS		1.63
31308911100000060050010000	111.-06-05.1	*****	ROUTE 80 E	BARBLAND DAIRY LLC	*****	FABIUS		182.05
31308911100000060050020000	111.-06-05.2	*****	ROUTE 80 E	REED GENE A	REED SUSAN M	FABIUS		6.69
31308911100000060050030000	111.-06-05.3	*****	ROUTE 80 E	ZELESNIK JOHN BARRY	ZELESNIK ELIZABETH J	FABIUS		34.40
31308911100000060060000000	111.-06-06.0	1563	ORAN DELPHI RD	ORAN BASIL H	*****	FABIUS		0.89
31308911100000060070000000	111.-06-07.0	8653	ROUTE 80 E	CONWAY JAMES P	CONWAY JULIA C	FABIUS		0.49
31308911100000060080000000	111.-06-08.0	*****	VIRGIL RD	FRERK PETER	PATRICIA ANN	FABIUS		2.43
31308911200000010010000000	112.-01-01.0	*****	ROUTE 80 E	BARBLAND DAIRY LLC	*****	FABIUS		277.01
31308911200000010020000000	112.-01-02.0	8578	ROUTE 80	BROWN CASEY R	HERLIHY EMILY	FABIUS		1.05
31308911200000010030000000	112.-01-03.0	8654	ROUTE 80 E	VADALA KYLE	VADALA DIANE	FABIUS		9.66
31308911200000010050000000	112.-01-05.0	1188	SCHLICHT RD	SCHLICHT PETER	*****	FABIUS		2.98
31308911200000010060000000	112.-01-06.0	1208	SCHLICHT RD	SCHLICHT PETER W	*****	FABIUS		90.65
31308911200000020010000000	112.-02-01.0	1491	DERUYTER RD	ST.LOUIS SUSAN D	*****	FABIUS		2.69
31308911200000020020000000	112.-02-02.0	1483	DERUYTER RD	PETERSON CRAIG S	PETERSON CAMILLE J	FABIUS		47.75
31308911200000020030000000	112.-02-03.0	1475	DERUYTER RD	DENNIS RICHARD E	DENNIS BARBARA M	FABIUS		1.95
31308911200000020040020000	112.-02-04.2	1471	DERUYTER RD	RIEDL MICHAEL A	*****	FABIUS		6.83
31308911200000020040030000	112.-02-04.3	1433	DERUYTER RD	MCGHEE DONALD J	*****	FABIUS		7.91
31308911200000020050000000	112.-02-05.0	1403	DERUYTER RD	LAURY EDWARD M	LAURY KATHLEEN M	FABIUS		49.35
31308911200000020060000000	112.-02-06.0	*****	FABIUS	NIAGARA MOHAWK POWER CORP	REAL ESTATE TAX DEPT	FABIUS		10.52
31308911200000020070000000	112.-02-07.0	1313	DERUYTER RD	WIMER SHERRY E	*****	FABIUS		0.67
31308911200000020080000000	112.-02-08.0	1289	DERUYTER RD	BROWN JOSHUA	BROWN ERIN	FABIUS		1.93
31308911200000020090000000	112.-02-09.0	1279	DERUYTER RD	RATLIFF JAMES	*****	FABIUS		0.60
31308911200000020100000000	112.-02-10.0	*****	LAKE RD	DENNIS JEREMIAH	*****	FABIUS		72.17
31308911200000020110000000	112.-02-11.0	324	LAKE RD	FIELD ROBERT E II	*****	FABIUS		20.75
31308911200000020130000000	112.-02-13.0	*****	LAKE RD	COUNTY OF ONONDAGA	PARKS AND RECREATION	FABIUS		6.45
31308911200000020140000000	112.-02-14.0	*****	LAKE RD	INGERSOLL CLAUDE	CO SHERRY WIMER	FABIUS		0.28
31308911200000030010000000	112.-03-01.0	1428	DERUYTER RD	LEONE JENNY LIFE USE	LEONE PATRICK A JR	FABIUS		77.00
31308911200000030020000000	112.-03-02.0	1406	DERUYTER RD	ALLEN CHRISTOPHER M	ALLEN ALTA SHALEEN	FABIUS		2.47
31308911200000030030000000	112.-03-03.0	*****	*****	NIAGARA MOHAWK POWER CORP	REAL ESTATE TAX DEPT	FABIUS		6.47
31308911200000030040000000	112.-03-04.0	*****	DERUYTER RD	CHEVAKO ROBERT J	CHEVAKO SARA T	FABIUS		39.17
31308911200000030050000000	112.-03-05.0	*****	DERUYTER RD	DENNIS JEREMIAH	*****	FABIUS		32.88
31308911200000030060000000	112.-03-06.0	*****	DAM RD	TONG JASON J	*****	FABIUS		1.74
31308911300000010040000000	113.-01-04.0	*****	LAKE RD	WARBURTON PETER D	WARBURTON JUDITH M	FABIUS		2.43
31308911300000010050000000	113.-01-05.0	*****	LAKE RD	TONG JASON J	*****	FABIUS		20.12
31308911400000010010000000	114.-01-01.0	*****	COWLES SETTLEMENT RD	TEN EYCK DENNIS	*****	FABIUS		50.47

Agricultural District 4 - 2016 Eight-Year Review Final Parcel List

TAX ID	PARCEL #	STREET #	STREET NAME	OWNERNAME1	OWNERNAME2	CITY TOWN	VILLAGE	ACRES GIS
31308911400000010020010000	114.-01-02.1	682	COWLES SETTLEMENT RD	SPERAT BARRY M	SPERAT AMY L	FABIUS		20.11
31308911400000010030010000	114.-01-03.1	*****	COWLES SETTLEMENT RD	KING CYNTHIA	CICIRIELLO THOMAS	FABIUS		43.03
31308911400000010040000000	114.-01-04.0	*****	*****	NIAGARA MOHAWK POWER CORP	REAL ESTATE TAX DEPT	FABIUS		7.87
31308911400000010050000000	114.-01-05.0	512	COWLES SETTLEMENT RD	CICIRIELLO DAVID	*****	FABIUS		34.52
31308911400000010060000000	114.-01-06.0	488	COWLES SETTLEMENT RD	SIPPLE TIMOTHY R	*****	FABIUS		6.17
31308911400000020030000000	114.-02-03.0	635	LAKE RD	SCHLIMMER MARY P LIFE U	SCHLIMMER HERMAN P JR	FABIUS		151.75
31308911400000020040000000	114.-02-04.0	*****	LAKE RD	HOUCK PHILIP S	*****	FABIUS		0.87
31308911400000020050000000	114.-02-05.0	*****	LAKE RD	HOUCK PHILIP S	*****	FABIUS		0.57
31308911400000020060000000	114.-02-06.0	*****	LAKE RD	HAWS MARK W	NANCY FOX	FABIUS		220.58
31308911400000020070000000	114.-02-07.0	*****	DE RUYTER RD	BAER JOHN F	BAER GLENDA C	FABIUS		9.95
31308911400000020080000000	114.-02-08.0	*****	*****	GOODNO MARK S	*****	FABIUS		0.41
31308911400000020090000000	114.-02-09.0	*****	COWLES SETTLEMENT RD	CICIRIELLO DAVID	*****	FABIUS		43.64
31308911400000020100000000	114.-02-10.0	386	COWLES SETTLEMENT RD	CICIRIELLO FRANK	CICIRIELLO ELIZABETH	FABIUS		0.96
31308911400000020110000000	114.-02-11.0	*****	COWLES SETTLEMENT RD	FOELL CAROLYN J	*****	FABIUS		31.45
31308911500000010010010000	115.-01-01.1	*****	BARDEEN RD	MAPLEHURST PROPERTY LLC	*****	FABIUS		43.29
31308911500000010010020000	115.-01-01.2	8030	BARDEEN RD	DENNEE CHERYL P	*****	FABIUS		2.27
31308911500000010010030000	115.-01-01.3	702	KEENEY RD	MAPLEHURST PROPERTY LLC	WILLIAM GALLINGER	FABIUS		1.70
31308911500000010020000000	115.-01-02.0	*****	VINCENT COR RD	SEAMANS ROGER L	SEAMANS MICHAEL E	FABIUS		102.26
31308911500000010030000000	115.-01-03.0	*****	VINCENT COR RD	SEAMANS ROGER L	SEAMANS MICHAEL E	FABIUS		50.13
31308911500000010040000000	115.-01-04.0	*****	VINCENT COR RD	MAPLEHURST PROPERTY LLC	*****	FABIUS		52.65
31308911500000010050000000	115.-01-05.0	*****	KEENEY RD	MAPLEHURST PROPERTY LLC	*****	FABIUS		40.02
31308911500000010060010000	115.-01-06.1	*****	KEENEY RD	MAPLEHURST PROPERTY LLC	*****	FABIUS		49.81
31308911500000010060020000	115.-01-06.2	355	VINCENT COR RD	WARNER SCOTT L	WARNER KATHLEEN C	FABIUS		0.94
31308911500000010070000000	115.-01-07.0	*****	KEENEY RD	MAPLEHURST PROPERTY LLC	*****	FABIUS		22.83
31308911500000010080000000	115.-01-08.0	479	KEENEY RD	HOAGLAND MICHAEL D	HOAGLAND BEVERLY A	FABIUS		21.24
31308911500000010090000000	115.-01-09.0	547	KEENEY RD	MAPLEHURST PROPERTY LLC	*****	FABIUS		29.28
31308911500000010100000000	115.-01-10.0	581	KEENEY RD	FOX DANIEL C	NANCY DIGENOVA	FABIUS		0.65
31308911500000010110000000	115.-01-11.0	*****	KEENEY RD	MAPLEHURST PROPERTY LLC	*****	FABIUS		26.54
31308911500000020010000000	115.-02-01.0	756	VINCENT COR RD	CADMUS WILLIAM	CADMUS SUSAN	FABIUS		10.76
31308911500000020020010000	115.-02-02.1	*****	VINCENT COR RD	SEAMANS ROGER L	*****	FABIUS		32.26
31308911500000020020020000	115.-02-02.2	799	COWLES SETTLEMENT RD	STEINMETZ STEVEN A	*****	FABIUS		9.43
31308911500000020020030000	115.-02-02.3	799	COWLES SETTLEMENT RD	STEINMETZ STEVEN A	*****	FABIUS		29.92
31308911500000020020040000	115.-02-02.4	799	COWLES SETTLEMENT RD	STEINMETZ STEVEN A	*****	FABIUS		29.05
31308911500000020030010000	115.-02-03.1	685	COWLES SETTLEMENT RD	KEENAN THOMAS M	KEENAN SUSAN T	FABIUS		26.76
31308911500000020030020000	115.-02-03.2	677	COWLES SETTLEMENT RD	MILLER JOHN T	MILLER NOEL C	FABIUS		18.65
31308911500000020030030000	115.-02-03.3	*****	COWLES SETTLEMENT RD	JONES WALTER	*****	FABIUS		12.36
31308911500000020030040000	115.-02-03.4	*****	COWLES SETTLEMENT RD	FOELL WILLIAM	FOELL CAROLYN J	FABIUS		14.29
31308911500000020040000000	115.-02-04.0	*****	*****	NIAGARA MOHAWK POWER CORP	REAL ESTATE TAX DEPT	FABIUS		6.39
31308911500000020050000000	115.-02-05.0	525	COWLES SETTLEMENT RD	PAGANO VINCENT J	PAGANO VINCENT J II	FABIUS		53.01
31308911500000020060000000	115.-02-06.0	463	COWLES SETTLEMENT RD	PAGANO VINCENT	PAGANO DENISE	FABIUS		204.23
31308911500000020070000000	115.-02-07.0	389	COWLES SETTLEMENT RD	ATKINSON MARK A	GALLOWAY ERIKA	FABIUS		24.22
31308911500000020080000000	115.-02-08.0	*****	COWLES SETTLEMENT RD	HEARTWOOD FORESTLAND FUND	*****	FABIUS		72.40
31308911500000020090000000	115.-02-09.0	*****	FABIUS	NIAGARA MOHAWK POWER CORP	REAL ESTATE TAX DEPT	FABIUS		17.50
31308911500000020100000000	115.-02-10.0	386	VINCENT COR RD	MAPLEHURST PROPERTY LLC	*****	FABIUS		5.85
31308911500000020110010000	115.-02-11.1	*****	VINCENT COR RD	HART BRETT	*****	FABIUS		20.96
31308911500000020120010000	115.-02-12.1	424	VINCENT COR RD	HART CYNTHIA L	*****	FABIUS		5.84
31308911500000020130010000	115.-02-13.1	508	VINCENT COR RD	ALBRO RICHARD W	*****	FABIUS		11.00
31308911500000020130020000	115.-02-13.2	508	VINCENT COR RD	MAPLEHURST PROPERTY LLC	*****	FABIUS		167.76
31308911500000020140000000	115.-02-14.0	604	VINCENT COR RD	SEAMANS BERNICE LIFE US	SEAMANS ROGER L	FABIUS		105.92
31308911500000020150000000	115.-02-15.0	660	VINCENT COR RD	HATHAWAY RICHARD A	HATHAWAY CATHERINE A	FABIUS		0.48
31308911500000020160000000	115.-02-16.0	*****	COWLES SETTLEMENT RD	FOELL CAROLYN J	*****	FABIUS		4.82
31308911500000020170000000	115.-02-17.0	381	COWLES SETTLEMENT RD	WOODFORD ISRAEL N LIFE US	WOODFORD JACK	FABIUS		0.50
31308911600000010010000000	116.-01-01.0	970	KEENEY RD	ROUNDS IRREVOCABLE TRUST	*****	FABIUS		50.30
31308911600000010020000000	116.-01-02.0	*****	TOGGENBURG RD	SHELL RAYMOND A JR	*****	FABIUS		69.63
31308911600000010030000000	116.-01-03.0	1061	TOGGENBURG RD	LASKOWSKI JAMES	LASKOWSKI JILL M	FABIUS		3.24
31308911600000010040000000	116.-01-04.0	1039	TOGGENBURG RD	MOUSAW WAYNE J	MOUSAW NANCY A	FABIUS		1.85

Agricultural District 4 - 2016 Eight-Year Review Final Parcel List

TAX ID	PARCEL #	STREET #	STREET NAME	OWNERNAME1	OWNERNAME2	CITY TOWN	VILLAGE	ACRES GIS
31308911600000010050000000	116.-01-05.0	1025	TOGGENBURG RD	FLANNIGAN RICHARD E JR	*****	FABIUS		1.79
31308911600000010060000000	116.-01-06.0	985	TOGGENBURG RD	ENGLISH ROBERT	*****	FABIUS		1.77
31308911600000010070000000	116.-01-07.0	967	TOGGENBURG RD	SHELL RAYMOND J JR	SHELL SUSAN L	FABIUS		1.19
31308911600000010080000000	116.-01-08.0	*****	TOGGENBURG RD	SWEETLAND DALE A	SWEETLAND SUSAN B	FABIUS		82.87
31308911600000010090000000	116.-01-09.0	787	TOGGENBURG RD	MUELLER JAMES C	MUELLER MARGARET A	FABIUS		48.11
31308911600000010100010000	116.-01-10.1	*****	KEENEY RD	DENNIS CARLTON J	DENNIS JANE E	FABIUS		7.16
31308911600000010100020000	116.-01-10.2	*****	KEENEY RD	STATE OF NEW YORK OFFICE	DENNIS JANE E	FABIUS		0.08
31308911600000010110000000	116.-01-11.0	760	KEENEY RD	ARCHER KIMBERLY	*****	FABIUS		2.81
31308911600000010120000000	116.-01-12.0	829	KEENEY RD	MACK JAMES LU L	HUEBER JAMES L	FABIUS		16.90
31308911600000010130000000	116.-01-13.0	924	KEENEY RD	MALTBIE MARY Y	*****	FABIUS		60.33
31308911600000010140000000	116.-01-14.0	910	KEENEY RD	PAOFF MICHAEL R	PAOFF MARYANNE	FABIUS		1.41
31308911600000010150000000	116.-01-15.0	936	KEENEY RD	PEHLKE NANCY A	*****	FABIUS		0.85
31308911600000020020010000	116.-02-02.1	*****	HARRIS RD	MCDONALD ROBERT	*****	FABIUS		10.58
31308911600000020020020000	116.-02-02.2	*****	TOGGENBURG RD	BARBLAND DAIRY LLC	*****	FABIUS		16.85
31308911600000020030010000	116.-02-03.1	*****	VINCENT COR RD	WOODFORD ARTHUR W	*****	FABIUS		45.43
31308911600000020030020000	116.-02-03.2	965	VINCENT COR RD	MAJEWSKI LAUREN E	*****	FABIUS		6.98
31308911600000020030030000	116.-02-3.3	945	VINCENT COR RD	DOUPE SHAWN	DOUPE CHRISTINA	FABIUS		6.97
31308911600000020040000000	116.-02-04.0	*****	VINCENT COR RD	BARBLAND DAIRY LLC	*****	FABIUS		8.71
31308911600000020050010000	116.-02-05.1	*****	VINCENT COR RD	BARBLAND DAIRY LLC	*****	FABIUS		12.93
31308911600000020050020000	116.-02-05.2	*****	OFF VINCENT COR RD	MCDONALD ROBERT	*****	FABIUS		28.35
31308911600000020060010000	116.-02-06.1	8313	ROUTE 80	MCDONALD ROBERT	*****	FABIUS		17.10
31308911600000020060020000	116.-02-06.2	*****	VINCENT COR RD	BARBLAND DAIRY LLC	*****	FABIUS		45.12
31308911600000020070000000	116.-02-07.0	*****	VINCENT COR RD	MCDONALD ROBERT G	*****	FABIUS		63.00
31308911600000020080000000	116.-02-08.0	*****	TOGGENBURG RD	MUELLER JAMES C	MUELLER MARGARET A	FABIUS		16.00
31308911600000020090010000	116.-02-09.1	8313	ROUTE 80 E	MCDONALD ROBERT	*****	FABIUS		23.68
31308911600000030010010000	116.-03-01.1	*****	VINCENT COR RD	REED MICHAEL J	REED SANDRA C	FABIUS		14.64
31308911600000030010020000	116.-03-01.2	1132	VINCENT COR RD	REED MICHAEL J	REED SANDRA C	FABIUS		14.77
31308911600000030010030000	116.-03-01.3	1144	VINCENT COR RD	BOYD HERBERT	BOYD LAURA VINCENT	FABIUS		13.87
31308911600000030020000000	116.-03-02.0	*****	SCHLICHT RD	SCHLICHT PETER W	*****	FABIUS		170.12
31308911600000030030010000	116.-03-03.1	*****	VINCENT COR RD	LUCAS FREDERICK P JR	LUCAS BARBARA E.R.	FABIUS		4.70
31308911600000030030020000	116.-03-03.2	*****	VINCENT COR RD	MCDONALD ROBERT G	*****	FABIUS		203.22
31308911600000030050010000	116.-03-05.1	*****	VINCENT COR RD	BARBLAND DAIRY LLC	*****	FABIUS		7.52
31308911600000030050020000	116.-03-05.2	*****	VINCENT COR RD	MCDONALD ROBERT G	*****	FABIUS		12.09
31308911600000030050030000	116.-03-05.3	788	VINCENT COR RD	DOODY DANIEL	DOODY DONNA	FABIUS		0.92
31308911600000030060010000	116.-03-06.1	938	VINCENT COR RD	CAZA MICHAEL A	MATONE PATRICIA A	FABIUS		39.36
31308911600000030060020000	116.-03-06.2	938	VINCENT COR RD	NEADOM BARRY E JR	NEADOM CATHY J	FABIUS		4.70
31308911600000030070010000	116.-03-07.1	*****	VINCENT COR RD	WOODFORD REVOCAL TRUST	ARTHUR W. & ELLEN W WOODF	FABIUS		56.69
31308911600000030070020000	116.-03-07.2	970	VINCENT COR RD	WOODFORD JAMES L	*****	FABIUS		5.16
31308911600000030080010000	116.-03-08.1	1188	VINCENT COR RD	DABROWSKI MICHAEL	DABROWSKI KAREN	FABIUS		58.36
31308911600000030080020000	116.-03-08.2	1088	VINCENT COR RD	COOLEY RICKEY A	COOLEY DEBORAH J	FABIUS		5.66
31308911600000030100000000	116.-03-10.0	1106	VINCENT COR RD	POPE WATERS	CEMETERY	FABIUS		0.59
31308911700000010010000000	117.-01-01.0	7956	ROUTE 80 E	WOODFORD ROBERT M	JO ANNA	FABIUS		2.41
31308911700000010020000000	117.-01-02.0	7988	ROUTE 80 E	MCDEVITT CHARLES R	MCDEVITT NANCY J	FABIUS		205.63
31308911700000010030000000	117.-01-03.0	*****	ROUTE 80 E	KNAPP EDYTHE D LIFE US	KNAPP EDWARD H	FABIUS		60.40
31308911700000010040000000	117.-01-04.0	8160	ROUTE 80 E	LEE GREGORY J	LEE COURTNEY R	FABIUS		1.36
31308911700000010050010000	117.-01-05.1	8196	ROUTE 80 E	CARUSO SALVATORE A	CARUSO KIMBERLY L	FABIUS		22.52
31308911700000010050020000	117.-01-05.2	*****	TOGGENBURG RD	LAMBERT BRADLEY W	LAMBERT MARY BUELA	FABIUS		1.01
31308911700000010050030000	117.-01-05.3	*****	TOGGENBURG RD	LEACH MARGARET L	LEACH DAVID L	FABIUS		0.93
31308911700000010050040000	117.-01-05.4	*****	TOGGENBURG RD	RAAB WILLIAM D	*****	FABIUS		4.46
31308911700000010060010000	117.-01-06.1	1289	TOGGENBURG RD	LAMBERT BRUCE H	*****	FABIUS		1.48
31308911700000010070010000	117.-01-07.1	*****	TOGGENBURG RD	VAAS CARL R	VAAS DEBRA H	FABIUS		17.81
31308911700000010070020000	117.-01-07.2	*****	TOGGENBURG RD	TOGG MOUNTAIN LLC	*****	FABIUS		27.98
31308911700000010080000000	117.-01-08.0	1135	TOGGENBURG RD	TOGG MOUNTAIN LLC	*****	FABIUS		60.75
31308911700000010090000000	117.-01-09.0	*****	TOGGENBURG RD	TOGG MOUNTAIN LLC	*****	FABIUS		12.27
31308911700000010100000000	117.-01-10.0	1135	TOGGENBURG RD	TOGG MOUNTAIN LLC	*****	FABIUS		9.92
31308911700000010110000000	117.-01-11.0	1135	TOGGENBURG RD	TOGG MOUNTAIN LLC	*****	FABIUS		23.62

Agricultural District 4 - 2016 Eight-Year Review Final Parcel List

TAX ID	PARCEL #	STREET #	STREET NAME	OWNERNAME1	OWNERNAME2	CITY TOWN	VILLAGE	ACRES GIS
31308911700000010120000000	117.-01-12.0	*****	ROUTE 80	VANERDEN FAMILY LLC	*****	FABIUS		8.29
31308911700000020010000000	117.-02-01.0	8196	ROUTE 80 E	RAAB WILLIAM D	*****	FABIUS		69.98
31308911700000020020010000	117.-02-02.1	*****	ROUTE 80 E	BARBLAND DAIRY LLC	*****	FABIUS		80.36
31308911700000020020020000	117.-02-02.2	*****	ROUTE 80 E	MCDONALD ROBERT G	*****	FABIUS		146.60
31308911700000020060010000	117.-02-06.1	*****	TOGGENBURG RD	BARBLAND DAIRY LLC	*****	FABIUS		10.83
31308911700000020070000000	117.-02-07.0	*****	TOGGENBURG RD	TOGG MOUNTAIN LLC	*****	FABIUS		7.77
31308911700000020080010000	117.-02-08.1	*****	TOGGENBURG RD	ALDRICH JOHN	ALDRICH ANTOINETTE	FABIUS		4.75
31308911700000020080020000	117.-02-08.2	*****	TOGGENBURG RD	ALDRICH JOHN M	ALDRICH ANTOINETTE L	FABIUS		1.04
31308911700000020080030000	117.-02-08.3	1220	TOGGENBURG RD	MCDONALD ROBERT G	*****	FABIUS		25.16
31308911700000020080040000	117.-02-08.4	*****	TOGGENBURG RD	VAAS CARL R	VAAS DEBRA	FABIUS		0.51
31308911700000020090000000	117.-02-09.0	1218	TOGGENBURG RD	ALDRICH JOHN	ALDRICH ANTOINETTE	FABIUS		1.47
31308911700000030010010000	117.-03-01.1	1338	VINCENT COR RD	BARBLAND DAIRY LLC	*****	FABIUS		300.75
31308911700000030020000000	117.-03-02.0	*****	SCHLICHT RD	SCHLICHT PETER W	*****	FABIUS		4.89
31308911700000030030000000	117.-03-03.0	*****	SCHLICHT RD	SCHLICHT PETER	*****	FABIUS		49.00
31308911700000030040020000	117.-03-04.2	1188	VINCENT COR RD	TITUS DANIEL	TITUS CYNTHIA	FABIUS		8.10
31308911800000010010000000	118.-01-01.0	1309	JEROME RD	FABIUS GREENWOOD FARM LLC	*****	FABIUS		27.14
31308911800000010020000000	118.-01-02.0	6978	ROUTE 80	VENTURE FARMS LLC	*****	FABIUS		8.53
31308911800000010040000000	118.-01-04.0	7672	ROUTE 80 W	MC NEILL GERALD K TRUST	*****	FABIUS		13.98
31308911800000010050000000	118.-01-05.0	*****	ROWLEY JEROME RD	SKEELE HARVEY L	*****	FABIUS		4.93
31308911800000010060000000	118.-01-06.0	7696	ROUTE 80 W	DRUMM KEVIN P	*****	FABIUS		0.88
31308911800000010070000000	118.-01-07.0	7708	ROUTE 80	FINCH JASON R	FINCH SUSAN H	FABIUS		19.73
31308911800000010080000000	118.-01-08.0	7750	MAIN ST	FABIUS VOLUNTEER FIRE	DEPARTMENT INC	FABIUS		2.19
31308911800000010090000000	118.-01-09.0	*****	ROUTE 80	SOMMERS STEPHEN G	*****	FABIUS		4.42
31308911800000010110000000	118.-01-11.0	1409	ROUTE 91	TEN EYCK DENIS A	*****	FABIUS		52.51
31308911800000010120000000	118.-01-12.0	*****	PARKER RD	AIKEN ANDREW P	AIKEN TAMMY	FABIUS		2.62
31308911800000010130010000	118.-01-13.1	*****	BAILEY RD	HOFFMANN NANCY LARRAINE	*****	FABIUS		156.14
31308911800000010140000000	118.-01-14.0	*****	JEROME RD	FABIUS GREENWOOD FARM LLC	*****	FABIUS		9.60
31308911800000020010000000	118.-02-01.0	*****	KEENEY RD	TEN EYCK DENIS A	*****	FABIUS		213.53
31308911800000020020000000	118.-02-02.0	1190	KEENEY RD	PIERCE REVOCABLE TRUST KE	PIERCE ELIZABETH K	FABIUS		0.49
31308911800000030010000000	118.-03-01.0	*****	BAILEY RD	HOFFMANN NANCY LARRAINE	*****	FABIUS		33.82
31308911800000030020000000	118.-03-02.0	7776	PARKER RD	AIKEN ANDREW P	AIKEN TAMMY P	FABIUS		3.66
31308911800000030030000000	118.-03-03.0	7800	PARKER RD	TEN EYCK DENIS A	*****	FABIUS		94.07
31308911800000040010020000	118.-04-01.2	1161	SHACKHAM RD	WINDHAUSEN RONALD	*****	FABIUS		39.81
31308911800000040030000000	118.-04-03.0	1102	BAILEY RD	SLAZIK DAVID A	*****	FABIUS		4.38
31308911800000040040010000	118.-04-04.1	1075	BAILEY RD	HARDER GREGORY A	HARDER LYNN T	FABIUS		11.83
31308911800000040050010000	118.-04-05.1	*****	BAILEY RD	POTTER SCOTT F	POTTER CAROLINE H	FABIUS		6.68
31308911800000040060000000	118.-04-06.0	1051	BAILEY RD	POTTER CAROLINE H	*****	FABIUS		2.88
31308911800000040070020000	118.-04-07.2	984	SHACKHAM RD	ROMANCIK RONALD F	*****	FABIUS		3.20
31308911800000040070030000	118.-04-07.3	972	SHACKHAM RD	ROMANCIK RONALD	*****	FABIUS		3.15
31308911800000040070040000	118.-04-07.4	962	SHACKHAM RD	GERMAN GEORGE S JR	GERMAN PAMELA K	FABIUS		4.34
31308911800000040070050000	118.-04-07.5	1072	SHACKHAM RD	MCBRIDE WILLIAM N	*****	FABIUS		18.75
31308911800000040070060000	118.-04-07.6	1036	SHACKHAM RD	SANDERS R JERRY	*****	FABIUS		38.44
31308911800000040070070000	118.-04-07.7	1018	SHACKHAM RD	KOWACHIK MICHAEL J	KOWACHICK CAREN H	FABIUS		2.17
31308911800000040070080000	118.-04-07.8	1038	SHACKHAM RD	SANDERS RALPH G	*****	FABIUS		24.08
31308911800000040070090000	118.-04-07.9	1048	SHACKHAM RD	GATES ANDREW M	FLACK SARAH K	FABIUS		1.79
31308911800000040080000000	118.-04-08.0	930	SHACKHAM RD	SCHNEIDER WILLIAM C	SCHNEIDER VELVET M	FABIUS		47.88
31308911800000040090000000	118.-04-09.0	1126	SHACKHAM RD	DENHOFF KURT C	*****	FABIUS		5.31
31308911900000010010010000	119.-01-01.1	1011	BAILEY RD	HOFFMANN NANCY LARRAINE	*****	FABIUS		126.33
31308911900000010020010000	119.-01-02.1	953	BAILEY RD	EIDT STEVEN P	*****	FABIUS		154.47
31308911900000010020020000	119.-01-02.2	899	BAILEY RD	FINCH JERALD R	FINCH THERESA C	FABIUS		2.46
31308911900000010020030000	119.-01-02.3	*****	BAILEY RD	JONES ASHLEY C	FORSHEE KYLE P	FABIUS		2.00
31308911900000010030000000	119.-01-03.0	937	BAILEY RD	LITTLEHALE ROBERT F	LITTLEHALE JOAN M	FABIUS		1.26
31308911900000010040000000	119.-01-04.0	869	BAILEY RD	SCHLICHT DONALD	*****	FABIUS		70.82
31308911900000010050010000	119.-01-05.1	841	BAILEY RD	HEWITT TROY	*****	FABIUS		12.43
31308911900000010050020000	119.-01-05.2	841	BAILEY RD	SKEELE CHRISTOPHER E 50	SKEELE TERESA	FABIUS		38.08
31308911900000010060000000	119.-01-06.0	829	KEENEY RD	MACK JAMES LU L	HUEBER JAMES G	FABIUS		41.31

Agricultural District 4 - 2016 Eight-Year Review Final Parcel List

TAX ID	PARCEL #	STREET #	STREET NAME	OWNERNAME1	OWNERNAME2	CITY TOWN	VILLAGE	ACRES GIS
31308911900000010070000000	119.-01-07.0	779	KEENEY RD	HOME OPPORTUNITY LLC	PATRICK & ASHLEY GOLDEN	FABIUS		0.65
31308911900000010100000000	119.-01-10.0	600	SHACKHAM RD	DANCKS DANIEL C	DANCKS RACHEL C	FABIUS		13.32
31308911900000010110000000	119.-01-11.0	*****	SHACKHAM RD	DANCKS WALTER W JR	DANCKS THERESA W	FABIUS		7.30
31308911900000010120010000	119.-01-12.1	684	SHACKHAM RD	DCD LUMBER LLC	*****	FABIUS		1.30
31308911900000010120020000	119.-01-12.2	674	SHACKHAM RD	DANCKS MINNIE C	*****	FABIUS		5.41
31308911900000010130000000	119.-01-13.0	*****	SHACKHAM RD	GANG ROBERT J III	*****	FABIUS		9.92
31308911900000010140000000	119.-01-14.0	825	SHACKHAM RD	HARTIGAN JOSEPH	*****	FABIUS		56.70
31308911900000010150000000	119.-01-15.0	1126	SHACKHAM RD	HARTIGAN JOSEPH	*****	FABIUS		6.27
31308911900000010160000000	119.-01-16.0	*****	RIDGE RD	CORINIS STEVEN D	*****	FABIUS		75.85
31308911900000010170000000	119.-01-17.0	*****	BAILEY RD	LITTLEHALE ROBERT F	LITTLEHALE JOAN M	FABIUS		41.55
31308911900000010190000000	119.-01-19.0	1011	BAILEY RD	HOFFMANN NANCY LARRAINE	*****	FABIUS		20.07
31308911900000020010000000	119.-02-01.0	*****	BAILEY RD	EIDT STEVEN P	*****	FABIUS		36.64
31308911900000020020000000	119.-02-02.0	*****	BAILEY RD	TENEYCK DENIS	*****	FABIUS		33.86
31308911900000020030000000	119.-02-03.0	970	KEENEY RD	ROUNDS IRREVOCABLE TRUST	*****	FABIUS		18.66
31308911900000020040000000	119.-02-04.0	924	KEENEY RD	MALTBIE MARY Y	*****	FABIUS		6.12
31308911900000020050020000	119.-02-05.2	869	KEENEY RD	CLARK JOSEPH F	CLARK CATHERINE J	FABIUS		3.67
31308911900000020050030000	119.-02-05.3	871	KEENEY RD	DEYO DIANNE M	*****	FABIUS		1.03
31308911900000020060000000	119.-02-06.0	*****	BAILEY RD	MACK JAMES LU L	HUEBER JAMES G	FABIUS		2.40
31308911900000020070010000	119.-02-07.1	832	BAILEY RD	CONWAY JOHN S	CONWAY MARY	FABIUS		11.51
31308911900000020090000000	119.-02-09.0	*****	BAILEY RD	DEAN BARBARA S	MCDERMOTT JAMES W	FABIUS		5.90
31308911900000020100000000	119.-02-10.0	850	BAILEY RD	FULLER LINDA M	FULLER FRED	FABIUS		7.70
31308911900000020110000000	119.-02-11.0	854	BAILEY RD	DRUMM RICHARD C	DRUMM MARCIA P	FABIUS		6.31
31308911900000020120000000	119.-02-12.0	860	BAILEY RD	BOBBETTE EDWIN C	*****	FABIUS		0.87
31308911900000020130000000	119.-02-13.0	864	BAILEY RD	TEN EYCK NANCY	*****	FABIUS		12.36
31308911900000020140000000	119.-02-14.0	*****	BAILEY RD	SCHLICHT DONALD	*****	FABIUS		12.03
31308912000000010010000000	120.-01-01.0	*****	MORGAN RD & BAILEY RD	MUELLER JOHN F	MUELLER NANCY J	FABIUS		89.94
31308912000000010040000000	120.-01-04.0	707	KEENEY RD	BOWEN SCOTT J LIFE USE	BOWEN PATRICIA A LIFE U	FABIUS		36.13
31308912000000010050000000	120.-01-05.0	643	KEENEY RD	WARNER CHRISTOPHER A	*****	FABIUS		86.11
31308912000000010060010000	120.-01-06.1	581	KEENEY RD	FOX DANIEL	DIGENOVA NANCY	FABIUS		10.93
31308912000000010070010000	120.-01-07.1	547	KEENEY RD	MAPLEHURST PROPERTY LLC	*****	FABIUS		91.54
31308912000000010080010000	120.-01-08.1	479	KEENEY RD	HOAGLAND MICHAEL D	BEVERLY A	FABIUS		28.55
31308912000000010090000000	120.-01-09.0	*****	KEENEY RD	MAPLEHURST PROEPRTY LLC	*****	FABIUS		119.59
31308912000000010100000000	120.-01-10.0	429	KEENEY RD	WARNER JANICE R	*****	FABIUS		2.79
31308912000000010110010000	120.-01-11.1	*****	KEENEY RD	MAPLEHURST PROPERTY LLC	*****	FABIUS		92.33
31308912000000010120010000	120.-01-12.1	399	KEENEY RD	WARNER TODD A	*****	FABIUS		1.64
31308912000000010130000000	120.-01-13.0	339	KEENEY RD	MARCKS STEPHEN M	MARCKS BEATRICE R	FABIUS		25.07
31308912000000010140000000	120.-01-14.0	357	KEENEY RD	JASKULA JAMES J	JASKULA PATRICIA F	FABIUS		1.62
31308912000000010150000000	120.-01-15.0	325	KEENEY RD	KEENEY SETTLEMENT	CEMETERY	FABIUS		0.52
31308912100000010010000000	121.-01-01.0	*****	ROUTE 91	B & B FAMILY LIMITER	PARTNERSHIP	FABIUS		166.41
31308912100000010020000000	121.-01-02.0	*****	ROUTE 80 W	MOUNTAIN TOYSHED LLC	*****	FABIUS		220.31
31308912100000010050000000	121.-01-05.0	*****	ROUTE 91	B & B FAMILY LIMITED	PARTNERSHIP	FABIUS		14.38
31308912200000010010010000	122.-01-01.1	891	ROUTE 91	VENTURE FARMS LLC	*****	FABIUS		42.10
31308912200000010010020000	122.-01-01.2	*****	ROUTE 91	B & B FAMILY LIMITED	PARTNERSHIP	FABIUS		10.78
31308912200000010010030000	122.-01-01.3	6828	SCOTT RAISON RD	BUFF CHRISTINE ANNE	*****	FABIUS		14.07
31308912200000010010040000	122.-01-01.4	*****	ROUTE 91 OFF 91	B & B FAMILY LIMITED	PARTNERSHIP	FABIUS		17.05
31308912200000010020000000	122.-01-02.0	6890	JONES RD	LANGAN ROBERT E	*****	FABIUS		1.43
31308912200000010030000000	122.-01-03.0	*****	ROUTE 91	B & B FAMILY LIMITED	PARTNERSHIP	FABIUS		110.81
31308912200000010040000000	122.-01-04.0	*****	JONES RD	B & B FAMILY LIMITED	PARTNERSHIP	FABIUS		88.68
31308912200000010050000000	122.-01-05.0	*****	ROUTE 91	B & B FAMILY LIMITER	PARTNERSHIP	FABIUS		40.25
31308912200000010060000000	122.-01-06.0	800	ROUTE 91	HERLIHY JAMES T	HERLIHY TERESA G	FABIUS		0.65
31308912200000020010000000	122.-02-01.0	6912	JONES RD	ELMCREST CHILDRENS	CENTER INC	FABIUS		103.22
31308912200000020020000000	122.-02-02.0	*****	ROUTE 91	B & B FAMILY LIMITER	PARTNERSHIP	FABIUS		87.29
31308912200000020030000000	122.-02-03.0	*****	JONES RD	B & B FAMILY LIMITER	PARTNERSHIP	FABIUS		7.50
31308912200000020050000000	122.-02-05.0	*****	SOU OF RT 80 & 91	B & B FAMILY LIMITER	PARTNERSHIP	FABIUS		99.72
31308912200000030010000000	122.-03-01.0	801	SHACKHAM RD	HARTIGAN JOSEPH	*****	FABIUS		82.95
31308912200000030020000000	122.-03-02.0	*****	SHACKHAM RD	GANG ROBERT J III	*****	FABIUS		50.07

Agricultural District 4 - 2016 Eight-Year Review Final Parcel List

TAX ID	PARCEL #	STREET #	STREET NAME	OWNERNAME1	OWNERNAME2	CITY TOWN	VILLAGE	ACRES GIS
31308912200000030030010000	122.-03-03.1	*****	SHACKHAM RD	DANCKS WALTER W JR	DANCKS THERESE W	FABIUS		21.89
31308912200000030030020000	122.-03-03.2	*****	SHACKHAM RD	DCD LUMBER LLC	*****	FABIUS		22.44
31308912200000030040000000	122.-03-04.0	684	SHACKHAM RD	DANCKS DANIEL P	*****	FABIUS		44.93
31308912300000010010000000	123.-01-01.0	*****	ROUTE 80	VENTURE FARMS LLC	*****	FABIUS		195.99
31308912300000010020000000	123.-01-02.0	*****	ROUTE 80	VENTURE FARMS LLC	*****	FABIUS		109.17
31308912300000010030000000	123.-01-03.0	1145	HERLIHY RD	VENTURE FARMS LLC	*****	FABIUS		69.36
31308912300000010040000000	123.-01-04.0	*****	ROUTE 80	VAN ERDEN FAMILY LLC	*****	FABIUS		113.31
31308912300000020010010000	123.-02-01.1	1158	HERLIHY RD	KARVWNARIS JANET E LIFE U	KARVWNARIS DAVID W	FABIUS		4.89
31308912300000020020010000	123.-02-02.1	*****	ROUTE 80	WOODFORD MICHAEL F	*****	FABIUS		7.14
31308912300000020020020000	123.-02-02.2	*****	HERLIHY RD	WOODFORD MICHAEL F	*****	FABIUS		27.88
31308912300000020020030000	123.-02-02.3	*****	HERLIHY RD	VAN ERDEN FAMILY LLC	*****	FABIUS		59.43
31308912300000020020040000	123.-02-02.4	*****	HERLIHY RD	SMITH DEAN E	*****	FABIUS		117.53
31308912300000020020050000	123.-02-02.5	*****	HERLIHY RD	VAN ERDEN FAMILY LLC	*****	FABIUS		29.80
31308912300000020020060000	123.-02-02.6	*****	HERLIHY RD	VAN ERDEN FAMILY LLC	*****	FABIUS		9.99
31308912300000020020070000	123.-02-02.7	7172	ROUTE 80	WOODFORD MICHAEL F	WOODFORD CINDY K	FABIUS		11.59
31308912300000020020080000	123.-02-02.8	*****	ROUTE 80	WOODFORD MICHAEL F	*****	FABIUS		12.30
31308912300000020020090000	123.-02-02.9	*****	ROUTE 80	WOODFORD MICHAEL F	*****	FABIUS		25.74
31308912300000020030010000	123.-02-03.1	7274	ROUTE 80	GO SAM REAL ESTATE LLC	*****	FABIUS		31.34
31308912300000020030020000	123.-02-03.2	7330	ROUTE 80	ESPOSITO DAKE A	ESPOSITO NICOLE R	FABIUS		13.46
31308912300000020030030000	123.-02-03.3	*****	ROUTE 80	FRANKLIN MARK L	FRANKLIN AMY M	FABIUS		5.25
31308912300000020030050000	123.-02-03.5	7290	ROUTE 80	GOM SAM REAL ESTATE LLC	*****	FABIUS		2.04
31308912300000020040010000	123.-02-04.1	*****	ROUTE 80	FRANKLIN MARK L	*****	FABIUS		5.47
31308912300000020040020000	123.-02-04.2	*****	ROUTE 80	LEVAN GREGORY J	ALICE WALTERS A	FABIUS		6.09
31308912300000020040030000	123.-02-04.3	1295	GOODRICH RD	PHILLIPS THOMAS E	PHILLIPS SHARON	FABIUS		6.18
31308912300000020040040000	123.-02-04.4	*****	GOODRICH RD	MAXIAN ALLAN S	MAXIAN CHERYL A	FABIUS		7.83
31308912300000020040050000	123.-02-04.5	*****	GOODRICH RD	MAXIAN ALLAN S	MAXIAN CHERYL A	FABIUS		7.79
31308912300000020040060000	123.-02-04.6	*****	GOODRICH RD	VAN ERDEN FAMILY LLC	*****	FABIUS		20.20
31308912300000020040070000	123.-02-04.7	*****	GOODRICH RD	MAXIAN ALLAN S	MAXIAN CHERYL A	FABIUS		7.97
31308912300000020040080000	123.-02-04.8	*****	GOODRICH RD	MAXIAN ALLAN S	MAXIAN CHERYL A	FABIUS		9.25
31308912300000020040090000	123.-02-04.9	*****	GOODRICH RD	MAXIAN ALLAN S	MAXIAN CHERYL A	FABIUS		6.03
31308912300000020050010000	123.-02-05.1	*****	ROUTE 80	FABIUS GREENWOOD FARM LLC	*****	FABIUS		27.65
31308912300000020050020000	123.-02-05.2	1292	BAILEY RD	ACKERMANN JOHN W	*****	FABIUS		0.71
31308912300000020050030000	123.-02-05.3	*****	ROUTE 80	MAXIAN ALLAN L	MAXIAN CHERYL	FABIUS		6.36
31308912300000020060000000	123.-02-06.0	1126	SHACKHAM RD	SKEELE HARVEY L	*****	FABIUS		4.53
31308912300000020070010000	123.-02-07.1	*****	SHACKHAM RD	DENHOFF MARYANN J	*****	FABIUS		15.12
31308912300000020070020000	123.-02-07.2	1105	SHACKHAM RD	COOPER DOUGLAS L	*****	FABIUS		5.17
31308912300000020070030000	123.-02-07.3	1091	SHACKHAM RD	OUDEKIRK NATHAN R	*****	FABIUS		5.18
31308912300000020070040000	123.-02-07.4	1085	SHACKHAM RD	HAWLEY RICHARD O JR	*****	FABIUS		5.19
31308912300000020070050000	123.-02-07.5	*****	SHACKHAM RD	OLCOTT STEVEN C	OLCOTT NATALIE G	FABIUS		5.20
31308912300000020070060000	123.-02-07.6	1059	SHACKHAM RD	CLARK HOLLOW HOPS LLC	*****	FABIUS		5.19
31308912300000020070070000	123.-02-07.7	1041	SHACKHAM RD	MERRILL ROGER B	MERRILL ELIZABETH B	FABIUS		5.19
31308912300000020070080000	123.-02-07.8	*****	SHACKHAM RD	NEADOM BARRY E JR	NEADOM CATHY J	FABIUS		5.18
31308912300000020070090000	123.-02-07.9	*****	SHACKHAM RD	WINDHAUSEN RONALD J	*****	FABIUS		5.17
31308912300000020090000000	123.-02-09.0	*****	GOODRICH RD	VAN ERDEN FAMILY LLC	*****	FABIUS		5.02
31308912300000020190000000	123.-02-19.0	890	HERLIHY RD	SANCOMB EDWARD	*****	FABIUS		5.10
31308912300000020200010000	123.-02-20.1	*****	HERLIHY RD	LOPES FERNANDO01282016	*****	FABIUS		1.33
31308912300000020200020000	123.-02-20.2	*****	HERLIHY RD	LOPES FERNANDO	*****	FABIUS		4.82
31308912300000020210000000	123.-02-21.0	*****	HERLIHY RD	BORCHERT CHRISTIAN	BORCHERT ALLISON	FABIUS		5.15
31308912300000020220000000	123.-02-22.0	966	HERLIHY RD	RIEHLMAN JOEL E	C/O VAN ERDEN FARMS	FABIUS		22.28
31308912400000010010000000	124.-01-01.0	1561	SWIFT RD	MAIER WILLIAM M	*****	FABIUS		70.38
31308912400000010020000000	124.-01-02.0	7368	DENNISON RD	LUTTINGER JOYCE LU R	LUTTINGER WILLIAM H	FABIUS		176.53
31308912400000010030000000	124.-01-03.0	1665	ROWLEY JEROME RD	ELKINS MATTHEW	ELKINS CINDY	FABIUS		10.41
31308912400000010040000000	124.-01-04.0	1619	ROWLEY JEROME RD	GLASGOW RONALD L	MATTHEW & CINTHIA ELKINS	FABIUS		7.42
31308912400000010050000000	124.-01-05.0	*****	ROWLEY JEROME RD	GLASGOW RONALD L	MATTHEW B & CINTHIA L ELK	FABIUS		3.66
31308912400000010060000000	124.-01-06.0	1587	ROWLEY JEROME RD	YOUNG TERRY H	YOUNG MARLENE A	FABIUS		9.82
31308912400000010070000000	124.-01-07.0	1555	ROWLEY JEROME RD	YOUNG TERRY W	YOUNG BETH A	FABIUS		7.95

Agricultural District 4 - 2016 Eight-Year Review Final Parcel List

TAX ID	PARCEL #	STREET #	STREET NAME	OWNERNAME1	OWNERNAME2	CITY TOWN	VILLAGE	ACRES GIS
31308912400000010080000000	124.-01-08.0	1541	ROWLEY JEROME RD	CLEMENS CANDICE A	AMIDON JEFFREY L JR	FABIUS		3.98
31308912400000010090010000	124.-01-09.1	1401	ROWLEY JEROME RD	FABIUS GREENWOOD FARM LLC	*****	FABIUS		83.94
31308912400000010090020000	124.-01-09.2	1401	ROWLEY JEROME RD	LITTLEHALE ROBERT F	*****	FABIUS		20.64
31308912400000010090030000	124.-01-09.3	1401	ROWLEY JEROME RD	WILCOX MICHAEL B	WILCOX JENNIFER L	FABIUS		2.45
31308912400000010100000000	124.-01-10.0	1487	ROWLEY JEROME RD	WILCOX TRAVIS	WILCOX KARL L	FABIUS		2.31
31308912400000010110000000	124.-01-11.0	1467	ROWLEY JEROME RD	HENDRICKSON KELLY R	*****	FABIUS		1.62
31308912400000010120010000	124.-01-12.1	1309	ROWLEY JEROME RD	FABIUS GREENWOOD FARM LLC	*****	FABIUS		178.20
31308912400000010120020000	124.-01-12.2	1309	ROWLEY JEROME RD	SKEELE HARVEY L	SKEELE GLORIA J	FABIUS		1.57
31308912400000010130010000	124.-01-13.1	1305	ROWLEY JEROME RD	SKEELE HARVEY L	SKEELE GLORIA J	FABIUS		1.39
31308912400000010140000000	124.-01-14.0	7415	ROUTE 80 W	MAXIAN ALLAN S	MAXIAN CHERYL A	FABIUS		31.44
31308912400000010150000000	124.-01-15.0	7375	ROUTE 80	KUTSCHER CHARLES L	KUTSCHER IRENE	FABIUS		32.31
31308912400000010160000000	124.-01-16.0	7329	ROUTE 80 W	HOWELL TERRANCE M	*****	FABIUS		10.16
31308912400000010170000000	124.-01-17.0	7299	ROUTE 80 W	HANSON ERIC E	HANSON SUSAN M	FABIUS		9.97
31308912400000010180010000	124.-01-18.1	*****	ROUTE 80 W	HANSON ERIC E	HANSON SUSAN M	FABIUS		5.22
31308912400000010190010000	124.-01-19.1	*****	ROUTE 80 W	WESLOWSKI RICHARD	*****	FABIUS		36.52
31308912400000010190020000	124.-01-19.2	*****	ROUTE 80 W	HANSON ERIC	HANSON SUSAN	FABIUS		5.12
31308912400000010200000000	124.-01-20.0	7259	ROUTE 80 W	MCCARTHY WILLIAM S	MCCARTHY ELISA S	FABIUS		7.89
31308912400000010220000000	124.-01-22.0	*****	SWIFT RD	LEMESSURIER JON D	*****	FABIUS		28.26
31308912400000010230000000	124.-01-23.0	1332	SWIFT RD	GRAVES MARK N	GRAVES SHARON H	FABIUS		29.53
31308912400000010240000000	124.-01-24.0	*****	SWIFT RD	HATFIELD YVONNE M	*****	FABIUS		12.99
31308912400000010250000000	124.-01-25.0	*****	SWIFT RD	RADWAY NORMAN	*****	FABIUS		24.52
31308912400000010260000000	124.-01-26.0	1430	SWIFT RD	BERTHELOT ROBERT A	BERTHELOT PATRICIA A	FABIUS		7.74
31308912400000010270000000	124.-01-27.0	*****	SWIFT RD	RADWAY ROBERT C	*****	FABIUS		5.58
31308912400000020010010000	124.-02-01.1	*****	BRYAN RD	BRYAN RUTH TRUST AGREEMEN	BRYAN RUTH A	FABIUS		36.26
31308912400000020010020000	124.-02-01.2	1600	ROWLEY JEROME RD	EXELBY ERIC C	EXELBY KAREN	FABIUS		3.41
31308912400000020010030000	124.-02-01.3	1558	ROWLEY JEROME RD	DAVIES DANIELLE M	*****	FABIUS		2.70
31308912400000020010040000	124.-02-01.4	1550	ROWLEY JEROME RD	SCHAD CHRISTOPHER D	SCHAD KELLY E	FABIUS		12.64
31308912400000020010070000	124.-02-01.7	*****	BRYAN RD	DAVIES JOSEPH	DAVIES DANIELLE	FABIUS		12.07
31308912400000020010080000	124.-02-01.8	*****	BRYAN RD	BRYAN RUTH TRUST AGREEMEN	BRYAN RUTH A	FABIUS		25.01
313089124000000200200000000	124.-02-02.0	*****	BRYAN RD	OREILLY JOHN R	*****	FABIUS		9.41
313089124000000200300000000	124.-02-03.0	1533	ROUTE 91	FABIUS GREENWOOD FARM LLC	*****	FABIUS		46.30
313089124000000200400000000	124.-02-04.0	1527	ROUTE 91	FABIUS GREENWOOD FARM LLC	*****	FABIUS		0.93
313089124000000200500000000	124.-02-05.0	1525	ROUTE 91	GOLDEN BERNARD D	*****	FABIUS		1.02
313089124000000200600000000	124.-02-06.0	1523	ROUTE 91	GOLDEN ROBERT	*****	FABIUS		0.88
313089124000000200700000000	124.-02-07.0	1501	ROUTE 91	FABIUS GREENWOOD FARM LLC	*****	FABIUS		0.27
313089124000000200800000000	124.-02-08.0	1477	ROUTE 91	SISTO CYNTHIA J	MIR RICHARD F	FABIUS		18.46
31308912400000020100010000	124.-02-10.1	1431	ROUTE 91	DRISCOLL DANIEL	DRISCOLL SYLVIA	FABIUS		54.14
313089124000000201100000000	124.-02-11.0	*****	ROUTE #91	NIAGARA MOHAWK POWER CORP	REAL ESTATE TAX DEPT	FABIUS		1.29
313089124000000201200000000	124.-02-12.0	1413	ROUTE 91	RYBAK RICHARD K	VERA RYBAK	FABIUS		2.55
313089124000000201400000000	124.-02-14.0	1359	ROUTE 91	CROCKETT PETER J	CROCKETT ELIZABETH G	FABIUS		0.45
313089124000000201500000000	124.-02-15.0	1351	ROUTE 91	GRAY EDWARD L III	GRAY HOLLY E	FABIUS		9.33
313089124000000201600000000	124.-02-16.0	*****	ROUTE 80	WOODFORD ARTHUR	WOODFORD ELLEN	FABIUS		0.73
313089124000000201800000000	124.-02-18.0	7669	ROUTE 80 W	MCANDREW MICHAEL	*****	FABIUS		5.83
31308912400000020190010000	124.-02-19.1	*****	ROWLEY JEROME RD	SKEELE HARVEY	*****	FABIUS		9.86
31308912400000020190020000	124.-02-19.2	*****	ROWLEY JEROME RD	VANERDENFAMILY LLC	*****	FABIUS		47.82
31308912400000020200010000	124.-02-20.1	*****	ROWLEY JEROME RD	VANERDENFAMILY LLC	*****	FABIUS		117.69
31308912400000020200020000	124.-02-20.2	1486	ROWLEY JEROME RD	RIKER CHRISTINE	*****	FABIUS		3.30
31308912400000020200030000	124.-02-20.3	*****	ROWLEY JEROME RD	RIKER CRAIG	RIKER MARGARET	FABIUS		4.09
31308912400000020210010000	124.-02-21.1	1514	ROWLEY JEROME RD	MAPSTONE DOUGLAS	MAPSTONE DEBORAH L	FABIUS		7.82
313089124000000202200000000	124.-02-22.0	1351	ROUTE 91	GRAY EDWARD L III	GRAY HOLLY E	FABIUS		1.40
313089124000000202300000000	124.-02-23.0	*****	ROUTE 80	YUNKER JEAN	C/O W D WEISBERG	FABIUS		1.64
313089125000000100100000000	125.-01-01.0	1472	BERRY RD	DUVALL DENNIS M	*****	FABIUS		2.64
313089125000000100200000000	125.-01-02.0	1331	MATSON RD	VAN ERDEN FAMILY LLC	*****	FABIUS		267.56
31308912500000010030010000	125.-01-03.1	*****	BERWYN RD	ZIMMERMAN MARIE E	*****	FABIUS		5.28
31308912500000010040010000	125.-01-04.1	1523	BERWYN RD	HOLBROOK RANDY J JR	*****	FABIUS		6.72
31308912500000010050010000	125.-01-05.1	1519	BERWYN RD	HOLBROOK PATRICIA M	*****	FABIUS		2.93

Agricultural District 4 - 2016 Eight-Year Review Final Parcel List

TAX ID	PARCEL #	STREET #	STREET NAME	OWNERNAME1	OWNERNAME2	CITY TOWN	VILLAGE	ACRES GIS
31308912500000010060000000	125.-01-06.0	1486	BERWYN RD	RODGERS MICHAEL D SR	*****	FABIUS		0.74
31308912500000010070000000	125.-01-07.0	1486	BERWYN RD	RODGERS MICHAEL D SR	*****	FABIUS		1.90
31308912500000010080000000	125.-01-08.0	*****	BERWYN RD	GARRETT MICHAEL A	GARRETT TIFFANY L	FABIUS		2.89
31308912500000010090010000	125.-01-09.1	1420	BERWYN RD	BUSH MARK I	BUSH KIM M	FABIUS		0.93
31308912500000010090020000	125.-01-09.2	*****	BERWYN RD	MORGAN JAMES P	MORGAN THERESA M	FABIUS		68.03
31308912500000010090030000	125.-01-09.3	1420	BERWYN RD	BUSH MARK I	BUSH KIM M	FABIUS		13.68
31308912500000010090040000	125.-01-09.4	*****	*****	BUSH MARK I	BUSH KIM M	FABIUS		25.86
31308912500000010100000000	125.-01-10.0	1301	BERWYN RD	VENTURE FARMS LLC	*****	FABIUS		15.03
31308912500000010110000000	125.-01-11.0	*****	BERRY RD	CASEY WILLIAM T	*****	FABIUS		59.70
31308912500000010120000000	125.-01-12.0	6905	ROUTE 80	CASEY NEIL	CASEY BARBARA	FABIUS		58.23
31308912500000010130000000	125.-01-13.0	1330	MATSON RD	CASEY JOHN L	*****	FABIUS		53.98
31308912500000010140000000	125.-01-14.0	1307	MATSON RD	VINSON LORI J	*****	FABIUS		1.06
31308912500000010150000000	125.-01-15.0	1293	MATSON RD	FISH LEE RICHARD	FISH PHYLLIS A	FABIUS		0.90
31308912500000010160010000	125.-01-16.1	1275	MATSON RD	FISH ROBIN M	*****	FABIUS		4.32
31308912500000010170000000	125.-01-17.0	1261	MATSON RD	VERDOW GEORGE E	*****	FABIUS		1.37
31308912500000010180000000	125.-01-18.0	1233	MATSON RD	BEEMAN CAROL G	*****	FABIUS		7.74
31308912500000010190000000	125.-01-19.0	1229	MATSON RD	BROWN ALAN C	*****	FABIUS		5.50
31308912500000010200000000	125.-01-20.0	1215	MATSON RD	LENWEAVER DAVID E	*****	FABIUS		2.41
31308912500000010210010000	125.-01-21.1	6867	ROUTE 80 W	ROSSI MELISSA	*****	FABIUS		2.83
31308912500000010210020000	125.-01-21.2	1197	MATSON RD	BANA JAY	BANA PATRICIA R	FABIUS		7.58
31308912500000010210030000	125.-01-21.3	*****	ROUTE 80 W	BANA PATRICIA R	BANA JAY L	FABIUS		46.95
31308912500000010220010000	125.-01-22.1	*****	BERRY RD	CASEY WILLIAM T	CASEY JOANNE M	FABIUS		75.15
31308912500000010230010000	125.-01-23.1	1120	BERRY RD	CASEY WILLIAM	*****	FABIUS		0.78
31308912500000010240000000	125.-01-24.0	1136	BERRY RD	CASEY WILLIAM T	*****	FABIUS		0.70
31308912500000010250000000	125.-01-25.0	1377	CLARK HOLLOW RD	MILLER KATHLEEN A TRUST	*****	FABIUS		37.88
31308912500000010260000000	125.-01-26.0	1412	BERRY RD	FALLON DANIEL M	FALLON JESSICA L	FABIUS		1.47
31308912500000010270000000	125.-01-27.0	1418	BERRY RD	FALLON DANIEL M	FALLON JESSICA L	FABIUS		2.26
31308912500000010280000000	125.-01-28.0	1438	BERRY RD	BARLOW GARY A	BARLOW MARGARET M	FABIUS		1.07
31308912500000010300010000	125.-01-30.1	*****	MATSON RD	FISH LEE RICHARD	FISH PHYLLIS	FABIUS		10.86
31308912500000020010000000	125.-02-01.0	7022	BAKER RD	DUDEK DENNIS W	*****	FABIUS		2.09
31308912500000020020000000	125.-02-02.0	7028	BAKER RD	DUDEK DENNIS W	*****	FABIUS		1.98
31308912500000020030000000	125.-02-03.0	7030	BAKER RD	NEWMAN DAVID	*****	FABIUS		3.49
31308912500000020040000000	125.-02-04.0	1460	BERWYN RD	BUTLER CHRISTINE A	*****	FABIUS		0.66
31308912500000020050010000	125.-02-05.1	7100	BAKER RD	ROSE WILLIAM L 1	*****	FABIUS		68.70
31308912500000020050020000	125.-02-05.2	7099	BAKER RD	ROSE FREDERICK N	ROSE JUDITH J	FABIUS		2.69
31308912500000020060000000	125.-02-06.0	1375	SWIFT RD	CARTER KEVIN H	CARTER BARBARA H	FABIUS		39.43
31308912500000020070020000	125.-02-07.2	*****	SWIFT RD	PARR JOHN F JR	BARYLSKI BETSY	FABIUS		83.25
31308912500000020070030000	125.-02-07.3	*****	SWIFT RD	PARR JOHN F JR	BARYLSKI BETSY	FABIUS		10.26
31308912500000020070040000	125.-02-07.4	*****	SWIFT RD	VAN ERDEN FAMILY LLC	*****	FABIUS		7.93
31308912500000020070050000	125.-02-07.5	*****	SWIFT RD	VAN ERDEN FAMILY LLC	*****	FABIUS		43.63
31308912500000020070070000	125.-02-07.7	1247	SWIFT RD	COOK KENNETH H	COOK ALEXA L	FABIUS		4.67
31308912500000020070080000	125.-02-07.8	*****	SWIFT RD	GRAVES MARK N	*****	FABIUS		5.40
31308912500000020070090000	125.-02-07.9	*****	SWIFT RD	GRAVES MARK N	*****	FABIUS		6.09
31308912500000020080010000	125.-02-08.1	1223	SWIFT RD	MURPHY EDWARD F JR	MURPHY SHUANTELLE M	FABIUS		4.72
31308912500000020090000000	125.-02-09.0	7099	ROUTE 80	SPAGNOLA TORRY J	*****	FABIUS		2.83
31308912500000020100010000	125.-02-10.1	*****	ROUTE 80 RD	VENTURE FARMS LLC	*****	FABIUS		55.73
31308912500000020110000000	125.-02-11.0	*****	ROUTE 80 W	APULIA CEMETERY	*****	FABIUS		1.01
31308912500000020120000000	125.-02-12.0	1306	BERWYN RD	WAEOLDER MARK	WAEOLDER KAREN	FABIUS		7.28
31308912500000020130000000	125.-02-13.0	1370	BERWYN RD	DIETRICH GABRIELLE R	*****	FABIUS		4.99
31308912500000020140000000	125.-02-14.0	7000	HUNTERS XING	MILLER GREG J	EATON GINA L	FABIUS		2.44
31308912500000020150000000	125.-02-15.0	7020	HUNTERS XING	MILLER GREG J	EATON GINA	FABIUS		2.48
31308912500000020160000000	125.-02-16.0	7030	HUNTERS XING	WILLIE JONAS E III	WILLIE JANET G	FABIUS		2.48
31308912500000020170000000	125.-02-17.0	7040	HUNTERS XING	MURFITT THOMAS	MURFITT JULIE	FABIUS		2.15
31308912500000020180000000	125.-02-18.0	7046	HUNTERS XING	BARYLSKI BETSY A	PARR JOHN	FABIUS		2.01
31308912500000020190000000	125.-02-19.0	7047	HUNTERS XING	PARR JOHN F	BETSY BARYLSKI	FABIUS		2.00
31308912500000020200000000	125.-02-20.0	7041	HUNTERS XING	ROBERTS MARK JT	ROBERTS RENE M	FABIUS		2.07

Agricultural District 4 - 2016 Eight-Year Review Final Parcel List

TAX ID	PARCEL #	STREET #	STREET NAME	OWNERNAME1	OWNERNAME2	CITY TOWN	VILLAGE	ACRES GIS
31308912500000020210000000	125.-02-21.0	7035	HUNTERS XING	GARRETT MICHAEL A	GARRETT TIFFANY L	FABIUS		2.00
31308912500000020220000000	125.-02-22.0	7029	HUNTERS XING	SEVIER CLAUDE LIFE USE	NICHOLAS CHARLENE L	FABIUS		2.00
31308912500000020230000000	125.-02-23.0	7021	HUNTERS XING	ROBICHAUD PHYLLIS	*****	FABIUS		2.27
31308912500000020250000000	125.-02-25.0	7009	HUNTERS XING	SEBECK TROY G	SEBECK BARBARA G	FABIUS		4.31
31308912500000020260000000	125.-02-26.0	7001	HUNTERS XING	CASTLE HOLDINGS LLC	*****	FABIUS		2.01
31308912500000020270000000	125.-02-27.0	1430	BERWYN RD	BLAIR PHILIP C	*****	FABIUS		2.04
31308912500000020280000000	125.-02-28.0	1438	BERWYN RD	MURNAME JOHN	*****	FABIUS		2.02
31308912600000010010000000	126.-01-01.0	1384	SKY HIGH RD	DIXON WALTER E	DIXON BRENDA J	FABIUS		1.88
31308912600000010020000000	126.-01-02.0	1401	APULIA RD	BROWN OLIVER M	CYNTHIA JONES	FABIUS		51.84
31308912600000010030010000	126.-01-03.1	1429	APULIA RD	MONTROSS STEPHEN J	*****	FABIUS		3.38
31308912600000010030020000	126.-01-03.2	1411	APULIA RD	HUOBER GIAMPAOLO	*****	FABIUS		5.90
31308912600000010040000000	126.-01-04.0	*****	*****	NIAGARA MOHAWK POWER CORP	REAL ESTATE TAX DEPT	FABIUS		9.15
31308912600000010050020000	126.-01-05.2	1261	APULIA RD	SHAUGHNESSY MICHEAL J	SHAUGHNESSY LINDA S	FABIUS		10.43
31308912600000010060000000	126.-01-06.0	1155	APULIA RD	WOODHOUSE CAROL B	*****	FABIUS		69.33
31308912600000010070000000	126.-01-07.0	1196	SKY HIGH RD	FEKETE LOUIS V	FEKETE MAUREEN P	FABIUS		1.98
31308912600000010080000000	126.-01-08.0	1256	SKY HIGH RD	TINKER JAY	TINKER JUDY	FABIUS		2.80
31308912600000010090000000	126.-01-09.0	1350	SKY HIGH RD	SCHEER ROBERT L	SCHEER LYNNE R	FABIUS		9.09
31308912600000010100000000	126.-01-10.0	1342	SKY HIGH RD	CORNELL MICHAEL D	CORNELL MARCIA V	FABIUS		2.77
31308912600000010110000000	126.-01-11.0	*****	SKY HIGH RD	CORNELL MICHAEL D	CORNELL MARCIA V	FABIUS		4.38
31308912600000010120000000	126.-01-12.0	1382	SKY HIGH RD	RAHN EDWIN B	*****	FABIUS		1.87
31308912600000020010010000	126.-02-01.1	*****	APULIA RD	BAEHR DEBRA LYNN	*****	FABIUS		28.64
31308912600000020010020000	126.-02-01.2	1562	APULIA RD	BAEHR DEBRA L	*****	FABIUS		1.78
31308912600000020020010000	126.-02-02.1	1471	CLARK HOLLOW RD	DOUPE RICHARD W	DOUPE MARCIA J	FABIUS		12.36
31308912600000020030000000	126.-02-03.0	*****	*****	NIAGARA MOHAWK POWER CORP	REAL ESTATE TAX DEPT	FABIUS		33.51
31308912600000020040000000	126.-02-04.0	*****	CLARK HOLLOW RD	KERMIS GEORGE F III	KERMIS MARGUERITE D	FABIUS		11.01
31308912600000020050000000	126.-02-05.0	1501	CLARK HOLLOW RD	MCNEAL ABIGAIL S	*****	FABIUS		4.85
31308912600000020060000000	126.-02-06.0	1447	CLARK HOLLOW RD	DOUPE JEAN M	*****	FABIUS		72.65
31308912600000020070000000	126.-02-07.0	1407	CLARK HOLLOW RD	HERLIHY JOYCE A	SMIRCO CYNTHIA	FABIUS		5.50
31308912600000020080010000	126.-02-08.1	1347	CLARK HOLLOW RD	HALLAHAN JASON T	HALLAHAN RICHARD T	FABIUS		71.57
31308912600000020080020000	126.-02-08.2	1377	CLARK HOLLOW RD	HEIM CRAIG E	*****	FABIUS		29.48
31308912600000020090000000	126.-02-09.0	1120	BERRY RD	CASEY WILLIAM T	CASEY JOANNE M	FABIUS		72.70
31308912600000020100000000	126.-02-10.0	6631	DALEY RD	DUARTE KEVIN C	DUARTE PAULA A	FABIUS		1.17
31308912600000020110000000	126.-02-11.0	*****	DALEY RD	LUCHSINGER DORIS B LIFE	LUCHSINGER RONALD E	FABIUS		90.72
31308912600000020120000000	126.-02-12.0	6502	DALEY RD	SPARKS JASON F	SPARKS BRIANNA L	FABIUS		7.36
31308912600000020130000000	126.-02-13.0	*****	DALEY RD	SPARKS JASON F	SPARKS BRIANNA L	FABIUS		4.18
31308912600000020140000000	126.-02-14.0	6481	DALEY RD	FERGUSON GLENN P	FERGUSON MELINDA S	FABIUS		0.76
31308912600000020160000000	126.-02-16.0	*****	DALEY RD	REED HUGH D II	REED MARCIA A	FABIUS		0.62
31308912600000020170000000	126.-02-17.0	6457	DALEY RD	TOUCHETTE JOHN S	TOUCHETTE KATHRYN E	FABIUS		4.29
31308912600000020180000000	126.-02-18.0	1128	APULIA RD	LANSEROS MANUEL JR	LANSEROS CHARLOTTE	FABIUS		3.54
31308912600000020190000000	126.-02-19.0	1148	APULIA RD	WOODHOUSE CAROL B	*****	FABIUS		29.95
31308912600000020200000000	126.-02-20.0	1200	APULIA RD	BROWN AILEEN L	*****	FABIUS		1.41
31308912600000020210010000	126.-02-21.1	1261	APULIA RD	RICHARD E GARRETT IRREV T	*****	FABIUS		34.68
31308912600000020210020000	126.-02-21.2	1212	APULIA RD	RICHARD E GARRETT IRREV T	*****	FABIUS		2.58
31308912600000020230000000	126.-02-23.0	1332	APULIA RD	SEELEY RONALD M	GOLDACKER NANCY	FABIUS		1.80
31308912600000020240010000	126.-02-24.1	1424	APULIA RD	WINNICZUK PETER	WINNICZUK MARY	FABIUS		4.12
31308912600000020250010000	126.-02-25.1	*****	APULIA RD	DOYLE R WALLACE	*****	FABIUS		13.93
31308912600000020270000000	126.-02-27.0	1155	APULIA RD	LUCHSINGER DORIS B LIFE	LUCHSINGER RONALD E	FABIUS		43.35
313089126000000300100000000	126.-03-01.0	1373	BERRY RD	SMIRCO CYNTHIA	*****	FABIUS		22.62
313089126000000300400000000	126.-03-04.0	1373	BERRY RD	SMIRCO JOHN N	SMIRCO CYNTHIA A	FABIUS		3.50
313089126000000300500000000	126.-03-05.0	1365	BERRY RD	DOUPE SUSAN	*****	FABIUS		9.96
313089126000000300600000000	126.-03-06.0	1299	BERRY RD	HANNON WILLIAM F	HANNON SARA E	FABIUS		2.12
313089126000000300700000000	126.-03-07.0	1269	CLARK HOLLOW RD	MILLER KATHLEEN	*****	FABIUS		13.80
313089126000000300800000000	126.-03-08.0	1259	BERRY RD	SLOWIK THERESA A	*****	FABIUS		1.16
313089126000000300900000000	126.-03-09.0	1378	CLARK HOLLOW RD	MORAN PATRICK J	MORAN KAREN L	FABIUS		5.91
313089126000000301000000000	126.-03-10.0	1384	CLARK HOLLOW RD	KARB EUGENE L	KARB ALIECIEA R	FABIUS		5.06
31308912700000010010010000	127.-01-01.1	031 1049	APULIA RD	CRAMER GARY J	CRAMER MARANDA J	FABIUS		2.39

Agricultural District 4 - 2016 Eight-Year Review Final Parcel List

TAX ID	PARCEL #	STREET #	STREET NAME	OWNERNAME1	OWNERNAME2	CITY TOWN	VILLAGE	ACRES GIS
31308912700000010010020000	127.-01-01.2	6328	DALEY RD	BLANEY JOANNE	*****	FABIUS		1.81
31308912700000010010030000	127.-01-01.3	*****	APULIA RD	TURNER BENJAMIN	TURNER CAROLYN A	FABIUS		80.89
31308912700000010010040000	127.-01-01.4	1040	SKY HIGH RD	YOUNG JOHN O	TURNER CAROLYN A	FABIUS		9.29
31308912700000010010050000	127.-01-01.5	031 1049	APULIA RD	CRAMER GARY F	CRAMER MARANDA J	FABIUS		1.37
31308912700000010020000000	127.-01-02.0	*****	SKY HIGH RD	TURNER BENJAMIN	TURNER CAROL N	FABIUS		26.14
31308912700000010030000000	127.-01-03.0	*****	APULIA RD	US POSTAL SERVICE	*****	FABIUS		0.84
31308912700000010040010000	127.-01-04.1	*****	ROUTE 80 W	TOWN OF FABIUS	FABIUS NY 13063	FABIUS		4.41
31308912700000010050010000	127.-01-05.1	6443	ROUTE 80	CASPER DOUGLAS J	CASPER JOYCE A	FABIUS		2.74
31308912700000010060000000	127.-01-06.0	6421	ROUTE 80 W	POTTER JACK E JR	*****	FABIUS		1.19
31308912700000010070000000	127.-01-07.0	6355	ROUTE 80	LUCHSINGER RONALD E	*****	FABIUS		20.51
31308912700000010080000000	127.-01-08.0	*****	TOWN LINE RD APULIA	ANGELINE P MILES EST	CEMETERY	FABIUS		0.31
313089127000000101100000000	127.-01-11.0	914	SKY HIGH RD	PIERCE STEVEN E	PIERCE MARNIE A	FABIUS		2.93
313089127000000101200000000	127.-01-12.0	922	SKY HIGH RD	COFFIN ALAN	COFFIN KATHRYN	FABIUS		0.81
313089127000000101300000000	127.-01-13.0	932	SKY HIGH RD	TURNER JACQUELYN D	*****	FABIUS		1.24
31308912700000020010010000	127.-02-01.1	6452	DALEY RD	NEUMAN WALTER J	NEUMAN JUDITH E	FABIUS		5.29
31308912700000020010020000	127.-02-01.2	6499	DALEY RD	BODLEY BRIAN J	*****	FABIUS		4.88
31308912700000020030010000	127.-02-03.1	6508	DALEY RD	CULETON JUDY LYNN	*****	FABIUS		36.05
313089127000000200400000000	127.-02-04.0	6565	ROUTE 80	TURNER BENJAMIN F	TURNER CAROLYN A	FABIUS		104.35
313089127000000200500000000	127.-02-05.0	6711	ROUTE 80 W	FLORES ANGEL L	FELICIANO STEPHANIE	FABIUS		0.76
313089127000000200600000000	127.-02-06.0	6711	ROUTE 80 W	FLORES ANGEL L	FELICIANO STEPHANIE	FABIUS		0.34
313089127000000200700000000	127.-02-07.0	6643	ROUTE 80	ADAMS RICHARD C	ADAMS LORI J	FABIUS		0.28
313089127000000200800000000	127.-02-08.0	1031	APULIA RD	SMITH BETTY A	*****	FABIUS		10.76
313089127000000200800200000	127.-02-08.2	1054	APULIA RD	BROWN ALFRED	BROWN AILEEN	FABIUS		10.06
313089127000000200900000000	127.-02-09.0	1090	APULIA RD	CROOKES STANLEY R	CROOKES SUZANNE M	FABIUS		0.53
313089127000000201000000000	127.-02-10.0	1102	APULIA RD	DANEGA BRENT R	DANEGA ERICA A	FABIUS		0.93
313089127000000300100000000	127.-03-01.0	*****	ROUTE 80 W	BANA PATRICIA R	BANA JAY L	FABIUS		38.43
313089127000000300200100000	127.-03-02.1	*****	ROUTE 91	PORTER CHRISTOPHER C	*****	FABIUS		15.20
313089127000000300200200000	127.-03-02.2	*****	ROUTE 91	CASEY NEIL	*****	FABIUS		7.33
313089127000000300300000000	127.-03-03.0	980	ROUTE 91	FAIRCHILD ROBERT W	*****	FABIUS		0.51
313089127000000300400000000	127.-03-04.0	*****	ROUTE 91	VAN ERDEN DALE H	*****	FABIUS		58.42
313089127000000400100000000	127.-04-01.0	6536	ROUTE 80	LAWRENCE JAMES D	LAWRENCE CATHY L	FABIUS		0.16
313089127000000400200100000	127.-04-02.1	6554	ROUTE 80	BECHY ANTHONY J	BECHY ELAINE M	FABIUS		25.42
313089127000000400200200000	127.-04-02.2	918	SOUTH ST	ENGELKEN JOHN W	*****	FABIUS		0.39
313089127000000400200300000	127.-04-02.3	920	SOUTH ST	ENGELKEN JOHN W	*****	FABIUS		0.57
313089127000000400200400000	127.-04-02.4	6542	ROUTE 80	ASHLEY MICHAEL L	ASHLEY SHANNON M	FABIUS		8.33
313089127000000400300000000	127.-04-03.0	6604	ROUTE 80	HORN DAVID	HORN KRISTINE E	FABIUS		0.82
313089127000000400400000000	127.-04-04.0	*****	ROUTE 80	TURNER BENJAMIN F	TURNER CAROLYN A	FABIUS		172.64
313089127000000400500000000	127.-04-05.0	6638	ROUTE 80	HULL DAVID N	LUCHSINGER ERIN M	FABIUS		0.53
313089127000000400600000000	127.-04-06.0	6758	ROUTE 80	SCIDA VIRGINIA M	KATHER ROWENA	FABIUS		0.26
313089127000000400700000000	127.-04-07.0	6758	ROUTE 80	SCIDA VIRGINIA M	KATHER ROWENA	FABIUS		0.47
313089127000000400800100000	127.-04-08.1	937	ROUTE 91	VANERDEN-RICHARDSON JULIE	RICHARDSON BENJAMIN B	FABIUS		1.25
313089127000000400800200000	127.-04-08.2	*****	ROUTE 91	VENTURE FARMS LLC	*****	FABIUS		86.53
313089127000000400800300000	127.-04-08.3	6754	ROUTE 80	LIMESTONE RIDGE LLC	CAROLYN CLEMENS	FABIUS		1.17
313089128000000100100000000	128.-01-01.0	6402	ROUTE 80 W	TULLY HILL AND DALE	*****	FABIUS		61.62
313089128000000100200000000	128.-01-02.0	*****	ROUTE 80	WOODFORD MICHAEL F	THOMAS WOODFORD	FABIUS		11.00
313089128000000100300000000	128.-01-03.0	*****	ROUTE 80	WOODFORD MICHAEL F	THOMAS WOODFORD	FABIUS		2.28
313089128000000100400000000	128.-01-04.0	*****	SOUTH ST	HILFINGER PETER	HILFINGER ANTOINETTE	FABIUS		17.32
313089128000000100500000000	128.-01-05.0	914	SOUTH ST	HILFINGER PETER W	*****	FABIUS		4.33
313089128000000100600000000	128.-01-06.0	910	SOUTH ST	HILFINGER PETER W	HILFINGER ANTOINETTE J	FABIUS		30.52
313089128000000100700000000	128.-01-07.0	*****	MARKHAM HOLLOW RD	ADAMOWSKY JOHN	*****	FABIUS		11.91
313089128000000100800000000	128.-01-08.0	*****	ROUTE 80	TURNER BENJAMIN	TURNER CAROLYN	FABIUS		37.73
313089128000000100900100000	128.-01-09.1	*****	ROUTE 91	VENTURE FARMS LLC	*****	FABIUS		22.90
313089128000000100900200000	128.-01-09.2	*****	ROUTE 91	PALLADINO DONNA	*****	FABIUS		23.50
313089128000000101000000000	128.-01-10.0	805	ROUTE 91	HOUCK JEFFREY L	HOUCK NANCY J	FABIUS		2.26
313089128000000101100100000	128.-01-11.1	*****	ROUTE 91	PALLADINO DONNA	*****	FABIUS		11.01
313089128000000101200100000	128.-01-12.1	787	ROUTE 91	ROSENBERG WESLEY A JR	ROSENBERG LINDA J	FABIUS		1.52

Agricultural District 4 - 2016 Eight-Year Review Final Parcel List

TAX ID	PARCEL #	STREET #	STREET NAME	OWNERNAME1	OWNERNAME2	CITY TOWN	VILLAGE	ACRES GIS
31308912800000010130010000	128.-01-13.1	735	ROUTE 91	PALLADINO DONNA	*****	FABIUS		12.07
31308912800000010140010000	128.-01-14.1	735	ROUTE 91	PALLADINO DONNA	*****	FABIUS		35.93
31308912800000010150000000	128.-01-15.0	622	MARKHAM HOLLOW RD	ELLIS FAMILY IRREVOCABLE	INCOME ONLY TRUST	FABIUS		171.82
31308912800000010160000000	128.-01-16.0	652	MARKHAM HOLLOW RD	HERRICK RAYMOND M	HERRICK LESLIE A	FABIUS		8.26
31308912800000010170000000	128.-01-17.0	664	MARKHAM HOLLOW RD	SCOTT JANET C	*****	FABIUS		1.05
31308912800000010180000000	128.-01-18.0	*****	MARKHAM HOLLOW RD	WHALEN JOHN C	*****	FABIUS		106.35
31308912800000010190000000	128.-01-19.0	703	MARKHAM HOLLOW RD	ELLIS FAMILY IRREVOCABLE	INCOME ONLY TRUST	FABIUS		6.55
31308912800000010200000000	128.-01-20.0	722	MARKHAM HOLLOW RD	BROWN LORIN A	*****	FABIUS		0.33
31308912800000010210000000	128.-01-21.0	726	MARKHAM HOLLOW RD	FERRO CONSTANTINO C JR	FERRO SONIA	FABIUS		7.90
31308912800000010230000000	128.-01-23.0	738	MARKHAM HOLLOW RD	SMITH CRYSTAL J	*****	FABIUS		1.89
31308912800000010240010000	128.-01-24.1	790	MARKHAM HOLLOW RD	LUCHSINGER RONALD E	LUCHSINGER RUTH E	FABIUS		85.75
31308912800000010240020000	128.-01-24.2	6368	ROUTE 80 W	CARDAMONE PETER F	CARDAMONE DENISE E	FABIUS		1.60
31308912800000010240030000	128.-01-24.3	6638	ROUTE 80 E	HULL DAVID N	HULL ERIN L	FABIUS		4.83
31308912800000010250000000	128.-01-25.0	873	SOUTH ST	EDWARDS DAVID J	EDWARDS JEANINE K	FABIUS		11.58
31308912800000010260000000	128.-01-26.0	*****	SOUTH ST	EDWARDS DAVID J	EDWARDS JEANNINE E	FABIUS		3.49
31308912800000020010000000	128.-02-01.0	703	MARKHAM HOLLOW RD	ELLIS FAMILY IRREVOCABLE	INCOME ONLY TRUST	FABIUS		62.99
31308912800000020020000000	128.-02-02.0	*****	MARKHAM HOLLOW RD	WHALEN JOHN C	*****	FABIUS		118.02
31308912800000020030000000	128.-02-03.0	703	MARKHAM HOLLOW RD	ELLIS FAMILY IRREVOCABLE	INCOME ONLY TRUST	FABIUS		41.56
31308912800000020040000000	128.-02-04.0	569	MARKHAM HOLLOW RD	FALLON JANET	*****	FABIUS		0.61
31308912800000020050000000	128.-02-05.0	521	MARKHAM HOLLOW RD	FALLON JANET B	*****	FABIUS		0.88
31308912800000030010000000	128.-03-01.0	*****	MARKHAM HOLLOW RD	WILSON ARTHUR DALE	*****	FABIUS		0.76
31308912800000030020000000	128.-03-02.0	*****	MARKHAM HOLLOW RD	COLLIS RICHARD J	COLLIS MELANIE A	FABIUS		2.01
31308912800000030030000000	128.-03-03.0	787	MARKHAM HOLLOW RD	COLLIS RICHARD J	COLLIS MELANIE	FABIUS		1.42
31308912800000030040000000	128.-03-04.0	777	MARKHAM HOLLOW RD	SWAYZE JOHN	*****	FABIUS		2.97
31308912800000030050000000	128.-03-05.0	*****	MARKHAM HOLLOW RD	LUCHSINGER RONALD E	LUCHSINGER RUTH E	FABIUS		24.16
31308912800000030070000000	128.-03-07.0	717	MARKHAM HOLLOW RD	ELLIS SCOTT A	*****	FABIUS		11.94
31308912800000030080000000	128.-03-08.0	715	MARKHAM HOLLOW RD	ASHE HAROLD D	ASHE JUDY A	FABIUS		0.89
31308912800000030090000000	128.-03-09.0	*****	MARKHAM HOLLOW RD	ELLIS FAMILY IRREVOCABLE	INCOME ONLY TRUST	FABIUS		0.04
31308912800000030100000000	128.-03-10.0	*****	MARKHAM HOLLOW RD	ELLIS FAMILY IRREVOCABLE	INCOME ONLY TRUST	FABIUS		65.70
31308912800000030110000000	128.-03-11.0	*****	ROUTE 80	ELLIS FAMILY IRREVOCABLE	INCOME ONLY TRUST	FABIUS		2.86
31308912800000030120000000	128.-03-12.0	*****	ROUTE 80 W	BLANEY CARL F	BLANEY LINDA S	FABIUS		0.04
31308912900000010010000000	129.-01-01.0	*****	MARKHAM HOLLOW RD	ELLIS FAMILY IRREVOCABLE	INCOME ONLY TRUST	FABIUS		49.08
31308912900000010020000000	129.-01-02.0	*****	MARKHAM HOLLOW RD	WARNER TODD A	WARNER DEBORAH A	FABIUS		17.65
31308912900000010040000000	129.-01-04.0	*****	APULIA STA	NIAGARA MOHAWK POWER CORP	REAL ESTATE TAX DEPT	FABIUS		7.12
31308912900000020010010000	129.-02-01.1	*****	MARKHAM HOLLOW RD	SERVIES STEPHEN A	*****	FABIUS		250.69
31308912900000020020000000	129.-02-02.0	*****	MARKHAM HOLLOW RD	WHALEN JOHN C	*****	FABIUS		1.63
31308912900000020090000000	129.-02-09.0	*****	MARKHAM HOLLOW RD	NEW YORK STATE COLL	FORESTRY FOUND INC	FABIUS		212.73
31308912900000020100000000	129.-02-10.0	*****	*****	NIAGARA MOHAWK POWER CORP	REAL ESTATE TAX DEPT	FABIUS		11.68
31308912900000030010010000	129.-03-01.1	*****	ROUTE 91	VANERDEN FAMILY LLC	*****	FABIUS		60.43
31308912900000030020000000	129.-03-02.0	537	ROUTE 91	VANERDEN FAMILY LLC	*****	FABIUS		1.65
31308912900000030030000000	129.-03-03.0	*****	ROUTE 91	VAN ERDEN FAMILY LLC	*****	FABIUS		0.90
31308912900000030040000000	129.-03-04.0	631	ROUTE 91	VAN ERDEN FAMILY LLC	C/O VAN ERDEN FAMILY LLC	FABIUS		2.51
31308912900000030050000000	129.-03-05.0	*****	ROUTE 91	PEOPLE OF THE STATE OF NY	*****	FABIUS		3.26
31308912900000030060000000	129.-03-06.0	600	ROUTE 91	PEOPLE OF THE STATE OF NY	*****	FABIUS		1.89
31308912900000030070000000	129.-03-07.0	537	ROUTE 91	GREEN FRANCES R	*****	FABIUS		2.88
31308912900000040010000000	129.-04-01.0	526	ROUTE 91	AMBERG DAVID C	*****	FABIUS		2.32
31340000500000010040010000	005.-01-04.1	*****	LAFAYETTE RD	METZ ANDREW O	METZ DAURYN	LAFAYETTE		42.90
31340000500000010060000000	005.-01-06.0	6081	BULL HILL RD	LOETTERLE FREDERICK J JR.	SIEBENALLER REV. LIVING T	LAFAYETTE		120.26
31340000500000020080000000	005.-02-08.0	*****	COYE RD	COYE DAVID G	*****	LAFAYETTE		6.96
31340000500000020130010000	005.-02-13.1	6175	OLD COYE RD	DARIN ROBERT C	DARIN PATRICIA F	LAFAYETTE		14.62
31340000500000020140000000	005.-02-14.0	*****	COYE RD	COYE DONALD W	COYE JOYCE F	LAFAYETTE		0.73
31340000500000030110000000	005.-03-11.0	*****	COYE RD	COYE DONALD W	COYE JOYCE F	LAFAYETTE		34.05
31340000500000030150000000	005.-03-15.0	6212	COYE RD	COYE DAVID G	*****	LAFAYETTE		33.74
31340000500000030280000000	005.-03-28.0	*****	EAGER RD	COYE DONALD W	*****	LAFAYETTE		16.51
31340000500000040060000000	005.-04-06.0	3828	EAGER RD	FISHER FLOYD E	*****	LAFAYETTE		108.48
31340000500000040080010000	005.-04-08.1	3990	COYE RD	PLUMPTON INGHAM	PLUMPTON CYNTHIA M	LAFAYETTE		111.96

Agricultural District 4 - 2016 Eight-Year Review Final Parcel List

TAX ID	PARCEL #	STREET #	STREET NAME	OWNERNAME1	OWNERNAME2	CITY TOWN	VILLAGE	ACRES GIS
3134000500000040080020000	005.-04-08.2	3986	COYE RD	PLUMPTON JASON D	PLUMPTON CYNTHIA A	LAFAYETTE		1.62
3134000600000010010000000	006.-01-01.0	3440	LAFAYETTE RD	STANTON RICHARD D	STANTON ELLEN S	LAFAYETTE		62.17
3134000600000010120010000	006.-01-12.1	3565	EAGER RD	KEENAN CHRISTINE B	KEENAN MICHAEL A	LAFAYETTE		2.52
3134000600000010120020000	006.-01-12.2	3571	EAGER RD	MAGYAR SANDOR	MAGYAR PATRICIA	LAFAYETTE		66.19
3134000600000010140010000	006.-01-14.1	3555	EAGER RD	MASIAS JOHN A JR	*****	LAFAYETTE		3.70
3134000600000010180040000	006.-01-18.4	*****	EAGER RD	STANTON RICHARD D	STANTON ELLEN S	LAFAYETTE		35.11
3134000600000020050010000	006.-02-05.1	*****	EAGER RD	HUBLER DEREK	HUBLER TERI E	LAFAYETTE		69.95
3134000600000020050020000	006.-02-05.2	3580	EAGER RD	HUBLER DEREK M	HUBLER TERI I	LAFAYETTE		122.34
3134000600000040010000000	006.-04-01.0	3360	APULIA RD	LEONE RICHARD T	LEONE PATRICIA R	LAFAYETTE		70.67
3134000700000010030010000	007.-01-03.1	3195	EAGER RD	KEANE RICHARD C	KEANE BARBARA R	LAFAYETTE		73.12
3134000700000010050000000	007.-01-05.0	3131	EAGER RD	LEONARD STEVEN J	*****	LAFAYETTE		1.82
3134000700000010300010000	007.-01-30.1	3400	LAFAYETTE RD	HICKEY CHRISTINE	*****	LAFAYETTE		3.94
3134000700000010310000000	007.-01-31.0	3430	LAFAYETTE RD	PATTERSON JEROME O	PATTERSON GAIL A	LAFAYETTE		25.38
3134000700000020040000000	007.-02-04.0	*****	EAGER RD	KEANE RICHARD C	KEANE BARBARA R	LAFAYETTE		80.76
3134000700000020060010000	007.-02-06.1	3330	EAGER RD	FERRO PHILIP L	FERRO BARBARA B	LAFAYETTE		82.04
3134000700000020060040000	007.-02-06.4	3300	EAGER RD	FERRO MATTHEW A	UMBERGER WENDY J	LAFAYETTE		2.97
3134000900000010060010000	009.-01-06.1	*****	APULIA RD	AMIDON MICHAEL L	AMIDON SUSAN M	LAFAYETTE		21.40
3134000900000010060020000	009.-01-06.2	2531	APULIA RD	TRAVIS ROBERT A	TRAVIS AMIEE L	LAFAYETTE		3.32
3134000900000010060030000	009.-01-06.3	2533	APULIA RD	TRAVIS ROBERT A	TRAVIS AIMEE L	LAFAYETTE		2.79
3134000900000010060040000	009.-01-06.4	2527	APULIA RD	OSADCHEY WILLIAM A	OSADCHEY LINDA C	LAFAYETTE		2.39
3134000900000010070000000	009.-01-07.0	2529	APULIA RD	AMIDON ROBERT J JR	*****	LAFAYETTE		2.92
3134000900000010080010000	009.-01-08.1	2523	APULIA RD	AMIDON MICHAEL L	AMIDON SUSAN M	LAFAYETTE		3.38
3134000900000010090000000	009.-01-09.0	2479	APULIA RD	YOUNG RAYMOND	YOUNG NANCY	LAFAYETTE		25.18
3134000900000010100000000	009.-01-10.0	*****	APULIA RD	NIAGARA MOHAWK POWER CORP	C/O ATTN: TAX DEPT	LAFAYETTE		21.20
3134000900000020020000000	009.-02-02.0	2615	O'CONNELL RD	SLOPER JENNIE H	*****	LAFAYETTE		1.81
3134000900000020030000000	009.-02-03.0	*****	O'CONNELL RD	KNAPP MALCOM D	KNAPP DAVID	LAFAYETTE		33.78
3134000900000020040010000	009.-02-04.1	2535	O'CONNELL RD	HATHAWAY MICHAEL	*****	LAFAYETTE		5.51
3134000900000020040020000	009.-02-04.2	2525	O'CONNELL RD	CLAFFEY EDWARD M	CLAFFEY SANDRA L	LAFAYETTE		3.09
3134000900000020050000000	009.-02-05.0	6677	ROUTE 20 EAST	WALLIS JOSEPH	WALLIS MELISSA	LAFAYETTE		0.89
3134000900000020060000000	009.-02-06.0	6671	ROUTE 20 EAST	DURFEE JOSEPH	BUNNELL CAROLINE	LAFAYETTE		2.83
3134000900000020070000000	009.-02-07.0	*****	ROUTE 20 EAST	WEISS LISA R	WEISS ROBERT	LAFAYETTE		4.36
3134000900000020080000000	009.-02-08.0	*****	ROUTE 20 EAST	WEISS LISA R	WEISS ROBERT J	LAFAYETTE		74.01
3134000900000020090000000	009.-02-09.0	6577	ROUTE 20 EAST	KNAPP MALCOM D	KNAPP DAVID	LAFAYETTE		74.93
3134000900000020110010000	009.-02-11.1	*****	ROUTE 20 EAST	KNAPP MALCOLM D	*****	LAFAYETTE		6.05
3134000900000020110020000	009.-02-11.2	6517	ROUTE 20 EAST	KNAPP MALCOLM D	ANNE RIEHLMAN B	LAFAYETTE		1.61
3134000900000020120020000	009.-02-12.2	6525	ROUTE 20 EAST	PALIN JEFFERY D	PALIN ELIZABETH A	LAFAYETTE		49.09
3134000900000020120030000	009.-02-12.3	*****	ROUTE 20 EAST	MULHOLLAND DENIS G	ELIZA BAILEY S	LAFAYETTE		37.97
3134000900000020130010000	009.-02-13.1	6293	DODGE RD	MORRIS JON	MORRIS CYNTHIA	LAFAYETTE		4.15
3134000900000020130030000	009.-02-13.3	6301	DODGE RD	KARNS NANCY A	*****	LAFAYETTE		1.86
3134000900000020130040000	009.-02-13.4	6321	DODGE RD	GESWALDO LOUIS A	GESWALDO VICKEY L	LAFAYETTE		2.08
3134000900000020130050000	009.-02-13.5	6333	DODGE RD	GROTH DONELL	*****	LAFAYETTE		2.51
3134000900000020130060000	009.-02-13.6	6337	DODGE RD	APPEL MICHAEL R	*****	LAFAYETTE		2.23
3134000900000020130070000	009.-02-13.7	6339	DODGE RD	MCDERMOTT JOSEPH M	MCDERMOTT CASONDRA R	LAFAYETTE		1.96
3134000900000020130080000	009.-02-13.8	6343	DODGE RD	BITLER STEPHEN JOHN	*****	LAFAYETTE		2.00
3134000900000020130090000	009.-02-13.9	6415	ROUTE 20 EAST	REISS JAMES A	REISS KAREN M	LAFAYETTE		3.55
3134000900000020140010000	009.-02-14.1	6421	ROUTE 20 EAST	DODGE LEONARD D	DODGE SUZANNE	LAFAYETTE		1.46
3134000900000020160010000	009.-02-16.1	2479	APULIA RD	YOUNG RAYMOND	*****	LAFAYETTE		63.55
3134000900000020170000000	009.-02-17.0	*****	CLARK HOLLOW RD	NIAGARA MOHAWK POWER CORP	CO CODE 132350	LAFAYETTE		3.99
3134000900000020180000000	009.-02-18.0	*****	APULIA RD	ONATIVIA UNITED METHODIST	*****	LAFAYETTE		0.33
3134000900000020190010000	009.-02-19.1	*****	APULIA RD	AMIDON ROBERT J JR	*****	LAFAYETTE		152.56
3134000900000020190020000	009.-02-19.2	2554	APULIA RD	BURKE SAMUEL R	*****	LAFAYETTE		0.91
3134000900000020200000000	009.-02-20.0	2560	APULIA RD	CARNCROSS JAMES H	CARNCROSS THERESA M	LAFAYETTE		1.36
3134000900000020220000000	009.-02-22.0	*****	OFF ROUTE 20 EAST	PALIN JEFFERY D	PALIN ELIZABETH	LAFAYETTE		5.58
3134000900000020230000000	009.-02-23.0	*****	COLTON RD	BRZOSTOWSKI SIGMUND	BRZOSTOWSKI YOLANDA	LAFAYETTE		24.23
3134000900000020240010000	009.-02-24.1	6419	ROUTE 20 EAST	MALONEY CHRISTOPHER	TRACIE STATHATOS	LAFAYETTE		3.71
3134000900000020250010000	009.-02-25.1	6423	ROUTE 20 EAST	SCHNUR ROBERT D	SCHNUR MARIA ROSARIA L	LAFAYETTE		6.14

Agricultural District 4 - 2016 Eight-Year Review Final Parcel List

TAX ID	PARCEL #	STREET #	STREET NAME	OWNERNAME1	OWNERNAME2	CITY TOWN	VILLAGE	ACRES GIS
31340000900000020260010000	009.-02-26.1	6291	DODGE RD	MULHOLLAND DENIS G	BAILEY ELIZA S	LAFAYETTE		7.80
31340000900000030010010000	009.-03-01.1	*****	ROUTE 20 EAST	DADEY IRREVOCABLE TRUST	DADEY THOMAS V SR. LIFE U	LAFAYETTE		5.71
31340000900000030010020000	009.-03-01.2	6727	ROUTE 20 EAST	DADEY MARK P	DADEY SARAH L	LAFAYETTE		6.42
31340000900000030020000000	009.-03-02.0	*****	OCONNELL RD	KNAPP MALCOM D	KNAPP DAVID	LAFAYETTE		38.06
31340000900000040010000000	009.-04-01.0	*****	ROUTE 20 EAST	EVANS DAVID	EVANS THERESA	LAFAYETTE		22.30
31340000900000040020010000	009.-04-02.1	*****	ROUTE 20 EAST	KNAPP MALCOLM D	*****	LAFAYETTE		71.47
31340000900000040020020000	009.-04-02.2	6544	ROUTE 20 EAST	KNAPP DAVID	*****	LAFAYETTE		1.01
31340000900000040030000000	009.-04-03.0	6636	ROUTE 20 EAST	WEISS LISA R	WEISS ROBERT J	LAFAYETTE		179.93
31340000900000040040000000	009.-04-04.0	*****	ROUTE 20 EAST	DADEY IRREVOCABLE TRUST	*****	LAFAYETTE		74.47
31340000900000040050000000	009.-04-05.0	6710	ROUTE 20 EAST	DADEY IRREVOCABLE TRUST	DADEY THOMAS V SR LIFE US	LAFAYETTE		1.38
31340001000000020060000000	010.-02-06.0	2411	APULIA RD	BUSH COLLEEN	*****	LAFAYETTE		27.32
31340001000000020080030000	010.-02-08.3	2243	APULIA RD	CLARKE THOMAS A	CLARKE SANDRA A	LAFAYETTE		2.22
31340001000000020080040000	010.-02-08.4	2287	APULIA RD	LARONDE IRREVOCABLE TRUST	LARONDE DENNIS D BENEF.	LAFAYETTE		2.04
31340001000000020080050000	010.-02-08.5	2266	APULIA RD	LARONDE IRREVOCABLE TRUST	LARONDE DENNIS D BENEF.	LAFAYETTE		2.95
31340001000000020090010000	010.-02-09.1	2231	APULIA RD	OLRICH GARY M	JOYCE OLRICH	LAFAYETTE		6.20
31340001000000020100000000	010.-02-10.0	2221	APULIA RD	HIZA JAMES T	BRENDA WOODWARD	LAFAYETTE		1.90
31340001000000020110000000	010.-02-11.0	2215	APULIA RD	JUGAN KATHRINE M	*****	LAFAYETTE		1.52
31340001000000030010000000	010.-03-01.0	2411	APULIA RD	RITA E BUSH ASSET MGMT. T	*****	LAFAYETTE		43.82
31340001000000030020000000	010.-03-02.0	4	LAFAYETTE OAKDALE	NIAGARA MOHAWK POWER CORP	CO CODE 132350	LAFAYETTE		15.81
31340001000000030030000000	010.-03-03.0	6300	DODGE RD	RITA E BUSH ASSET MGMT. T	*****	LAFAYETTE		4.33
31340001000000030040010000	010.-03-04.1	*****	CLARK HOLLOW RD	BOBBETT FAMILY LLC	C/O ATTN: GARY BOBBETT	LAFAYETTE		6.38
31340001000000030040020000	010.-03-04.2	*****	CLARK HOLLOW RD	PFOHL PATRICK	*****	LAFAYETTE		3.20
31340001000000030050010000	010.-03-05.1	*****	ROUTE 20 EAST	HILL MARY B	HILL RICHARD R	LAFAYETTE		51.41
31340001000000030060000000	010.-03-06.0	6331	ROUTE 20 EAST	PALMER ARLINGTON L LIFE	PALMER EVA S LIFE USE	LAFAYETTE		1.10
31340001000000030070010000	010.-03-07.1	2194	APULIA RD	PALMER BRADLEY	DIEFENDORF JULIE	LAFAYETTE		47.47
31340001000000030070020000	010.-03-07.2	2198	APULIA RD	FLETCHER GARY M	FLETCHER DONNA L	LAFAYETTE		0.87
31340001000000030080000000	010.-03-08.0	2250	APULIA RD	MCELHANNON RONALD J	*****	LAFAYETTE		1.22
31340001000000030090010000	010.-03-09.1	*****	APULIA RD	MCELHANNON RONALD J	*****	LAFAYETTE		2.20
31340001000000030090020000	010.-03-09.2	*****	APULIA RD	LARONDE IRREVOCABLE TRUST	*****	LAFAYETTE		3.50
31340001000000030090030000	010.-03-09.3	2287	APULIA RD	LARONDE IRREVOCABLE TRUST	LARONDE DENNIS D BENEF.	LAFAYETTE		1.87
31340001000000030100000000	010.-03-10.0	2266	APULIA RD	LARONDE IRREVOCABLE TRUST	LARONDE DENNIS D BENEF.	LAFAYETTE		0.91
31340001000000030110000000	010.-03-11.0	*****	APULIA RD	RITA E BUSH ASSET MGMT TR	*****	LAFAYETTE		1.95
31340001000000040010010000	010.-04-01.1	*****	CLARK HOLLOW RD	HILL MARY B	HILL RICHARD R	LAFAYETTE		9.44
31340001000000040010020000	010.-04-01.2	*****	CLARK HOLLOW RD	HILL MARY B	HILL RICHARD R	LAFAYETTE		9.51
31340001000000040020000000	010.-04-02.0	*****	CLARK HOLLOW RD	HILL MARY B	HILL RICHARD R	LAFAYETTE		0.90
31340001000000040030000000	010.-04-03.0	*****	ROUTE 20 EAST	NIAGARA MOHAWK POWER CORP	C/O ATTN: TAX DEPT	LAFAYETTE		10.33
31340001000000040040000000	010.-04-04.0	6351	PALMER RD	PALMER SUMNER D	*****	LAFAYETTE		1.77
31340001000000040050000000	010.-04-05.0	*****	PALMER RD	PALMER BRADLEY	*****	LAFAYETTE		6.16
31340001000000040060000000	010.-04-06.0	6333	PALMER RD	MEYERS JOHN/JJFEEDS	C/O GRAIN STORE	LAFAYETTE		3.23
31340001000000040070000000	010.-04-07.0	6325	PALMER RD	PALMER BRADLEY	PALMER APRIL	LAFAYETTE		0.25
31340001000000040080000000	010.-04-08.0	6320	PALMER RD	SCHRADER JOHNNY J III	SCHRADER SERENA L	LAFAYETTE		0.30
31340001000000040090000000	010.-04-09.0	6318	PALMER RD	SCHRADER JOHNNY J III	SCHRADER SERENA L	LAFAYETTE		0.50
31340001000000040100000000	010.-04-10.0	*****	PALMER RD	PALMER BRADLEY	PALMER APRIL	LAFAYETTE		0.85
31340001000000050010010000	010.-05-01.1	*****	NEWELL HILL RD	MOREZAK STEVEN	*****	LAFAYETTE		4.65
31340001000000050010020000	010.-05-01.2	*****	NEWELL HILL RD	SMITH QUALITY EGGS LLC.	*****	LAFAYETTE		87.39
31340001000000050020000000	010.-05-02.0	6741	NEWELL HILL RD	KNAPP MARTIN	*****	LAFAYETTE		2.45
31340001000000050030000000	010.-05-03.0	6663	NEWELL HILL RD	WILCOX ROGER	WILCOX LINDSEY	LAFAYETTE		0.95
31340001000000050040010000	010.-05-04.1	*****	NEWELL HILL RD	KNAPP MARTIN J	*****	LAFAYETTE		18.98
31340001000000050040020000	010.-05-04.2	*****	NEWELL HILL RD	REMON MARK D	*****	LAFAYETTE		8.88
31340001000000050050000000	010.-05-05.0	6595	NEWELL HILL RD	FISHER KATHLEEN G	FISHER ETHEL G	LAFAYETTE		0.85
31340001000000050060010000	010.-05-06.1	6585	NEWELL HILL RD	REMON MARK D	*****	LAFAYETTE		2.26
31340001000000050070010000	010.-05-07.1	*****	NEWELL HILL RD	KNAPP MALCOM D	KNAPP DAVID	LAFAYETTE		30.66
31340001000000050070070000	010.-05-07.7	6559	NEWELL HILL RD	MILLER DEBORAH	MILLER KENNETH	LAFAYETTE		3.17
31340001000000050080000000	010.-05-08.0	6551	NEWELL HILL RD	SOFRANKO MITCHELL C	*****	LAFAYETTE		3.14
31340001000000050090010000	010.-05-09.1	6465	NEWELL HILL RD	HOGAN ILMARS A	*****	LAFAYETTE		2.18
31340001000000050100000000	010.-05-10.0	6435	NEWELL HILL RD	KEEFE JAMES C	KEEFE PATRICIA A	LAFAYETTE		2.80

Agricultural District 4 - 2016 Eight-Year Review Final Parcel List

TAX ID	PARCEL #	STREET #	STREET NAME	OWNERNAME1	OWNERNAME2	CITY TOWN	VILLAGE	ACRES GIS
31340001000000050110010000	010.-05-11.1	6459	NEWELL HILL RD	COX ANN	*****	LAFAYETTE		1.85
31340001000000050110020000	010.-05-11.2	2212	CLARK HOLLOW RD	OCHSNER KENNETH L	OCHSNER BESSIE LIFE	LAFAYETTE		1.85
31340001000000050120010000	010.-05-12.1	*****	CLARK HOLLOW RD	HILL MARY B	HILL RICHARD R	LAFAYETTE		64.66
31340001000000050120020000	010.-05-12.2	2286	CLARK HOLLOW RD	HILL MARY B	HILL RICHARD R	LAFAYETTE		3.56
31340001000000050130000000	010.-05-13.0	2344	CLARK HOLLOW RD	EVANS DAVID M	EVANS THERESA	LAFAYETTE		2.80
31340001000000050140000000	010.-05-14.0	*****	NEWELL HILL RD	KNAPP MALCOLM D	*****	LAFAYETTE		20.37
31340001000000050150000000	010.-05-15.0	*****	BERRY RD	SHOEBRIDGE SYLVIA	*****	LAFAYETTE		83.33
31340001000000060010000000	010.-06-01.0	2026	CLARK HOLLOW RD	JANKOWSKI JAMES	*****	LAFAYETTE		1.25
31340001000000060020010000	010.-06-02.1	2040	CLARK HOLLOW RD	CONARTON MELISSA A	*****	LAFAYETTE		1.06
31340001000000060030010000	010.-06-03.1	2048	CLARK HOLLOW RD	CREE JUDITH A	CREE DAVID J	LAFAYETTE		2.40
31340001000000060030020000	010.-06-03.2	*****	CLARK HOLLOW RD	FOOTE PAUL J JR.	FOOTE CARRIE L	LAFAYETTE		33.32
31340001000000060040000000	010.-06-04.0	2062	CLARK HOLLOW RD	BADGER WILLIAM J	NUGENT KELLY T	LAFAYETTE		1.75
31340001000000060050000000	010.-06-05.0	2088	CLARK HOLLOW RD	PAIGE JOHN T	*****	LAFAYETTE		2.60
31340001000000060060000000	010.-06-06.0	2116	CLARK HOLLOW RD	BROCKE RAINER H	BROCKE JUDITH A	LAFAYETTE		21.03
31340001000000060070020000	010.-06-07.2	6440	NEWELL HILL RD	BICE TIMOTHY J	BICE CAROLYN K	LAFAYETTE		18.10
31340001000000060070030000	010.-06-07.3	2120	CLARK HOLLOW RD	FITZPATRICK SCOTT	*****	LAFAYETTE		1.72
31340001000000060070040000	010.-06-07.4	2118	CLARK HOLLOW RD	BRATZ DUANE	BRATZ ANNMARIE	LAFAYETTE		1.20
31340001000000060080010000	010.-06-08.1	6448	NEWELL HILL RD	FAIRBANK ELTON H LIFE	LEWIS CYNTHIA	LAFAYETTE		2.03
31340001000000060100010000	010.-06-10.1	6466	NEWELL HILL RD	BOYLAN DAVID P	*****	LAFAYETTE		8.84
31340001000000060110000000	010.-06-11.0	6500	NEWELL HILL RD	HOGAN DENNIS	HOGAN MARA	LAFAYETTE		1.56
31340001000000060120000000	010.-06-12.0	*****	NEWELL HILL RD	HILL MARY B	HILL RICHARD R	LAFAYETTE		11.30
31340001000000060130000000	010.-06-13.0	6552	NEWELL HILL RD	MALLIA VICTOR E	MALLIA MARGARET N	LAFAYETTE		1.77
31340001000000060140010000	010.-06-14.1	*****	NEWELL HILL RD	KNAPP MALCOM D	KNAPP DAVID	LAFAYETTE		10.04
31340001000000060140040000	010.-06-14.4	*****	NEWELL HILL RD	KNAPP MARTIN J	*****	LAFAYETTE		1.77
31340001000000060150010000	010.-06-15.1	*****	NEWELL HILL RD	BUSH STEVEN B	BUSH MICHELLE	LAFAYETTE		68.23
31340001000000060150020000	010.-06-15.2	*****	NEWELL HILL RD	PIZZUTO ANTONIO II	BUSH ANNA LOUISE	LAFAYETTE		7.39
31340001000000060160000000	010.-06-16.0	6650	NEWELL HILL RD	WOODFORD THOMAS R	WOODFORD BRENDA S	LAFAYETTE		101.66
31340001000000060170010000	010.-06-17.1	6604	NEWELL HILL RD	KNAPP DOUGLAS M	*****	LAFAYETTE		11.14
31340001000000060170020000	010.-06-17.2	*****	NEWELL HILL RD	CASE ALFRED E	CASE HELEN	LAFAYETTE		0.92
31340001000000060180000000	010.-06-18.0	6664	NEWELL HILL RD	BRUNET COREY J	HEATH EMILY S	LAFAYETTE		16.96
31340001000000060190000000	010.-06-19.0	2261	BERRY RD	MOREZAK CHARLES J	MOREZAK MELISSA K	LAFAYETTE		74.97
31340001000000060200010000	010.-06-20.1	2245	BERRY RD	KELLISH THOMAS	KELLISH CAROL A	LAFAYETTE		0.99
31340001000000060200020000	010.-06-20.2	2204	BERRY RD	KELLISH THOMAS J LIFE U	ASHLEY ANTHONY A	LAFAYETTE		5.11
31340001000000060200030000	010.-06-20.3	*****	BERRY RD	KELLISH THOMAS J LIFE U	ASHLEY ANTHONY A	LAFAYETTE		60.79
31340001000000060200040000	010.-06-20.4	2205	BERRY RD	BOLAN TIMOTHY W	BOLAN TERRI L	LAFAYETTE		1.73
31340001000000060210010000	010.-06-21.1	2247	BERRY RD	KELLISH IRENE LIFE	KELLISH THOMAS J	LAFAYETTE		32.05
31340001000000060210020000	010.-06-21.2	*****	BERRY RD	KELLISH THOMAS J	KELLISH IRENE LIFE	LAFAYETTE		5.78
31340001000000060220000000	010.-06-22.0	2129	BERRY RD	KELLISH THOMAS J	*****	LAFAYETTE		0.86
31340001000000060230010000	010.-06-23.1	2117	BERRY RD	ELLIOTT BEVERLY J LIFE	ELLIOTT TERRY L	LAFAYETTE		52.48
31340001000000060230020000	010.-06-23.2	1986	BERRY RD	CORNELL KAROLYN W	*****	LAFAYETTE		3.27
31340001000000060230030000	010.-06-23.3	2116	BERRY RD	ELLIOTT TERRY L	*****	LAFAYETTE		8.09
31340001000000060230040000	010.-06-23.4	*****	BERRY RD	GRIFFITH ROBYN L	*****	LAFAYETTE		3.68
31340001000000060230050000	010.-06-23.5	2110	BERRY RD	SELTZER RICHARD J	SELTZER REBECCA L	LAFAYETTE		1.95
31340001000000060230060000	010.-06-23.6	*****	BERRY RD	KROL ZBIGNIEW	*****	LAFAYETTE		3.29
31340001000000060240000000	010.-06-24.0	*****	NEWELL HILL RD	HALL WESLEY C	PUNTE JUNE	LAFAYETTE		9.96
31340001000000070060000000	010.-07-06.0	6322	PALMER RD	PALMER FEED MILL INC	*****	LAFAYETTE		4.25
31340001000000070070000000	010.-07-07.0	*****	PALMER RD	PALMER BRADLEY	DIEFENDORF JULIE	LAFAYETTE		37.18
31340001000000070080000000	010.-07-08.0	*****	CLARK HOLLOW RD	BROCKE RAINER H	BROCKE JUDITH A	LAFAYETTE		24.33
31340001000000070090000000	010.-07-09.0	*****	PALMER RD	NIAGARA MOHAWK POWER CORP	C/O ATTN: TAX DEPARTMENT	LAFAYETTE		16.33
31340001000000070100000000	010.-07-10.0	6400	PALMER RD	GASCON ROBERT J	*****	LAFAYETTE		2.78
31340001000000070110010000	010.-07-11.1	*****	CLARK HOLLOW RD	CREE JUDITH A	CREE DAVID J	LAFAYETTE		31.65
31340001000000070110020000	010.-07-11.2	2039	CLARK HOLLOW RD	CUSTER ERNEST V JR	*****	LAFAYETTE		1.66
31340001000000070110030000	010.-07-11.3	2065	CLARK HOLLOW RD	LONG GREGORY J	MARY ELLEN	LAFAYETTE		2.24
31340001000000070120000000	010.-07-12.0	2059	CLARK HOLLOW RD	ORISTIAN JEFFERY M	ORISTIAN ERIN S	LAFAYETTE		1.05
31340001100000020010010000	011.-02-01.1	1736	CLARK HOLLOW RD	SHUPE TERRY	SHUPE MARGE	LAFAYETTE		27.31
31340001100000020010020000	011.-02-01.2	*****	CLARK HOLLOW RD	NURSE ALBERT V	NURSE CAROL A	LAFAYETTE		33.64

Agricultural District 4 - 2016 Eight-Year Review Final Parcel List

TAX ID	PARCEL #	STREET #	STREET NAME	OWNERNAME1	OWNERNAME2	CITY TOWN	VILLAGE	ACRES GIS
31340001100000020020000000	011.-02-02.0	1742	CLARK HOLLOW RD	WICKES ANN H	*****	LAFAYETTE		23.37
31340001100000020030000000	011.-02-03.0	1864	CLARK HOLLOW RD	SHEREMETA MARY	*****	LAFAYETTE		2.86
31340001100000020040000000	011.-02-04.0	*****	CLARK HOLLOW RD	SHEREMETA MARY	*****	LAFAYETTE		28.45
31340001100000020050010000	011.-02-05.1	2020	CLARK HOLLOW RD	EVERINGHAM CAROL J	*****	LAFAYETTE		10.66
31340001100000020050020000	011.-02-05.2	2004	CLARK HOLLOW RD	EVERINGHAM PAMELA J	*****	LAFAYETTE		0.85
31340001100000020050030000	011.-02-05.3	*****	CLARK HOLLOW RD	NURSE ALBERT V	NURSE CAROL A	LAFAYETTE		80.39
31340001100000020050040000	011.-02-05.4	1908	CLARK HOLLOW RD	GANOE BRIAN W	GANOE CARRIE L	LAFAYETTE		1.77
31340001100000020060000000	011.-02-06.0	*****	NEWELL HILL RD	WOODFORD THOMAS R	WOODFORD BRENDA S	LAFAYETTE		51.04
31340001100000020070010000	011.-02-07.1	1950	BERRY RD	ZANGARI PETER M	ZANGARI PATRICIA A	LAFAYETTE		2.95
31340001100000020070020000	011.-02-07.2	*****	BERRY RD	ZANGARI PETER M	ZANGARI PATRICIA A	LAFAYETTE		1.79
31340001100000020070030000	011.-02-07.3	*****	BERRY RD	ZANGARI PETER M	ZANGARI PATRICIA A	LAFAYETTE		1.12
31340001100000020080010000	011.-02-08.1	*****	BERRY RD	MOREZAK STEVEN	*****	LAFAYETTE		65.29
31340001100000020080020000	011.-02-08.2	6783	MOREZAK RD	CARTER ROBERT E	CARTER KIM E	LAFAYETTE		9.99
31340001100000020090010000	011.-02-09.1	*****	BERRY RD	SHEREMETA MARY	*****	LAFAYETTE		3.50
31340001100000020100000000	011.-02-10.0	1933	BERRY RD	PAVENTE THOMAS J	PAVENTE KAREN L	LAFAYETTE		2.49
313400011000000201100000000	011.-02-11.0	*****	BERRY RD	RUTH J COLVIN LIVING TRUS	*****	LAFAYETTE		59.87
313400011000000201200000000	011.-02-12.0	1899	BERRY RD	GOLDSMITH ARTHUR C	*****	LAFAYETTE		21.81
313400011000000201400000000	011.-02-14.0	*****	BERRY RD	MURPHY CLAY D	MURPHY PAMELA T	LAFAYETTE		76.72
313400011000000201500000000	011.-02-15.0	1833	BERRY RD	MOREZAK JAMES D	*****	LAFAYETTE		0.84
31340001100000020160010000	011.-02-16.1	*****	BERRY RD	COOK ALVAH D	*****	LAFAYETTE		34.88
31340001100000020160020000	011.-02-16.2	*****	COLLINS RD	AMOS JOHN L	AMOS KATHY M	LAFAYETTE		2.45
313400011000000201700000000	011.-02-17.0	1743	BERRY RD	VALENTINE STEVEN J	SCHURMAN KAREN L	LAFAYETTE		0.79
313400011000000201900000000	011.-02-19.0	*****	CLARK HOLLOW RD	WICKES KEITH B	WICKES ANN H	LAFAYETTE		11.30
313400011000000202000000000	011.-02-20.0	*****	CLARK HOLLOW RD	SHEREMETA OLEY	SHEREMETA MARY	LAFAYETTE		7.02
313400011000000202100000000	011.-02-21.0	*****	CLARK HOLLOW RD	WICKES KEITH B	WICKES ANN H	LAFAYETTE		1.83
313400011000000202200000000	011.-02-22.0	*****	CLARK HOLLOW RD	SHEREMETA MARY	*****	LAFAYETTE		12.33
313400011000000202300000000	011.-02-23.0	*****	CLARK HOLLOW RD	BLUM JOHN F	BLUM ELLEN F	LAFAYETTE		1.83
313400011000000202400000000	011.-02-24.0	*****	CLARK HOLLOW RD	NURSE ALBERT V	NURSE CAROL A	LAFAYETTE		2.89
313400011000000300100000000	011.-03-01.0	6777	CHASE RD	SMITH KEITH B	SMITH JANET M	LAFAYETTE		1.41
313400011000000300200100000	011.-03-02.1	6771	CHASE RD	TUCKER ELAINE	*****	LAFAYETTE		0.87
313400011000000300200200000	011.-03-02.2	*****	CHASE RD	SMITH KEITH B	SMITH JANET M	LAFAYETTE		32.44
313400011000000300200300000	011.-03-02.3	6803	CHASE RD	SMITH KEVIN	*****	LAFAYETTE		6.46
313400011000000300300100000	011.-03-03.1	6707	CHASE RD	MOREZAK STEVEN	*****	LAFAYETTE		1.30
313400011000000400100100000	011.-04-01.1	*****	BERRY RD	FISHER KATHLEEN G	*****	LAFAYETTE		0.83
313400011000000400200100000	011.-04-02.1	1778	BERRY RD	GERRY ERIC K	*****	LAFAYETTE		2.95
313400011000000400200200000	011.-04-02.2	1815	COLLINS RD	STREICHERT NEAL A	STREICHERT TAMMY J	LAFAYETTE		5.30
313400011000000400300000000	011.-04-03.0	1834	BERRY RD	MURPHY CLAY D	MURPHY PAMELA T	LAFAYETTE		25.31
313400011000000400400000000	011.-04-04.0	1884	BERRY RD	COOK LEONARD	*****	LAFAYETTE		3.52
313400011000000400500100000	011.-04-05.1	1778	BERRY RD	COOK ALVAH D	COOK LUCIE	LAFAYETTE		29.24
313400011000000400800000000	011.-04-08.0	6824	CHASE RD	WHEATLEY RONALD W	WHEATLEY MARILYN	LAFAYETTE		1.03
313400011000000401000000000	011.-04-10.0	*****	BERRY RD	MOREZAK STEVEN	*****	LAFAYETTE		2.07
313400011000000500100000000	011.-05-01.0	1740	BERRY RD	ZOECKLER ERIC A	ZOECKLER JEANETTE M	LAFAYETTE		1.73
313400011000000500200000000	011.-05-02.0	1750	COLLINS RD	YACKEL EDWARD O	*****	LAFAYETTE		1.81
313400011000000500300100000	011.-05-03.1	*****	COLLINS RD	MAZZA DOMENICO	MAZZA DIANE L	LAFAYETTE		0.78
313400011000000500300200000	011.-05-03.2	*****	COLLINS RD	YACKEL EDWARD O	*****	LAFAYETTE		0.62
313400011000000500300300000	011.-05-03.3	1762	COLLINS RD	GARAFALO LESA R	*****	LAFAYETTE		0.40
313400011000000600500000000	011.-06-05.0	*****	CLARK HOLLOW RD	SHEREMETA MARY	*****	LAFAYETTE		66.96
313400011000000601300000000	011.-06-13.0	*****	CLARK HOLLOW RD	NURSE ALBERT V	NURSE CAROL A	LAFAYETTE		42.46
313400020000000401800100000	020.-04-18.1	2772	ROUTE 11 NORTH	WATSON KURT W	*****	LAFAYETTE		85.93
313400020000000401800400000	020.-04-18.4	2776	ROUTE 11 NORTH	WATSON KURT	*****	LAFAYETTE		2.00
313400022000000501900300000	022.-05-19.3	2980	SENTINEL HTS RD	WATSON CLAIRE W LIFE	*****	LAFAYETTE		2.04
313400022000000502100200000	022.-05-21.2	*****	SENTINEL HTS RD	WATSON CLAIRE W	*****	LAFAYETTE		2.17
313400025000000400400100000	025.-04-04.1	3615	LAFAYETTE RD	METZ MARVA J LIFE	METZ ANDREW	LAFAYETTE		99.40
314200038000000200300100000	038.-02-03.1	3950	KENNEDY RD	SOUTHWICK RONALD A	SOUTHWICK ELIZABETH A	ONONDAGA		75.32
314200038000000301200000000	038.-03-12.0	*****	LAFAYETTE RD	METZ ANDREW	METZ DAURYNE	ONONDAGA		12.90
314600001000000201400400000	001.-02-14.4	4271	GATES RD	ALLIANCE PROPERTY GROUP L	*****	POMPEY		125.49

Agricultural District 4 - 2016 Eight-Year Review Final Parcel List

TAX ID	PARCEL #	STREET #	STREET NAME	OWNERNAME1	OWNERNAME2	CITY TOWN	VILLAGE	ACRES GIS
31460000100000040010010000	001.-04-01.1	4179	SWEET RD	DELONG SUSAN E	*****	POMPEY		110.52
31460000100000040010020000	001.-04-01.2	7228	BROADFIELD RD	CALLIS-WILSON LYNNE M	*****	POMPEY		2.05
31460000100000060030000000	001.-06-03.0	6945	KASSONTA DR	NAPPI CAROL A	*****	POMPEY		3.60
31460000100000060040000000	001.-06-04.0	6941	KASSONTA DR	NAPPI CAROL	*****	POMPEY		25.93
31460000100000080110000000	001.-08-11.0	*****	SWEET RD	MENTER JERRY A	MENTER ANNE M	POMPEY		31.31
31460000200000010010010000	002.-01-01.1	4075	ROUTE 91	SMITH WILLIAM J	*****	POMPEY		1.83
31460000200000010020000000	002.-01-02.0	4063	ROUTE 91	RYAN ALEXANDRA B	*****	POMPEY		0.84
31460000200000010030000000	002.-01-03.0	4057	ROUTE 91	GROTH BARBARA ANN	GROTH DEC. LAURENT	POMPEY		0.91
31460000200000010040000000	002.-01-04.0	4051	ROUTE 91	MOSS DONALD C	MOSS LINDA S	POMPEY		1.13
31460000200000010050000000	002.-01-05.0	3999	ROUTE 91	TENHAVE BRADLEY S	*****	POMPEY		1.24
31460000200000010080000000	002.-01-08.0	3967	ROUTE 91	FIRENZE STEPHEN A	*****	POMPEY		0.48
31460000200000010090010000	002.-01-09.1	3965	ROUTE 91	HANSCOM RICHARD L	*****	POMPEY		0.24
31460000200000010090020000	002.-01-09.2	*****	ROUTE 91	GUILFOOS ERIC R	*****	POMPEY		0.37
31460000200000010100000000	002.-01-10.0	3955	ROUTE 91	CARD CHRISTOPHER M	CARD SHEALYN W	POMPEY		0.96
31460000200000010110010000	002.-01-11.1	3925	ROUTE 91	HEANEY GEORGE D	DIANA M	POMPEY		2.18
31460000200000010110020000	002.-01-11.2	3943	ROUTE 91	DOUPE KENNETH	*****	POMPEY		2.02
31460000200000030040010000	002.-03-04.1	*****	GATES RD	OLEY JOHN M	OLEY LINDA	POMPEY		0.63
31460000200000030040030000	002.-03-04.3	4041	GATES RD	SMITH JONATHAN P	*****	POMPEY		3.27
31460000200000030050000000	002.-03-05.0	4039	GATES RD	OLEY JOHN W	OLEY LINDA	POMPEY		0.61
31460000200000030070000000	002.-03-07.0	*****	GATES RD	BARLOW ROBERT B JR	*****	POMPEY		0.57
31460000200000030080000000	002.-03-08.0	4009	GATES RD	BARLOW ROBERT B JR	PATRICIA ANN	POMPEY		3.82
31460000200000030090000000	002.-03-09.0	3989	GATES RD	GATHMANN RICHARD B	*****	POMPEY		3.74
31460000200000030100000000	002.-03-10.0	3983	GATES RD	CASINELLA NICHOLAS C	*****	POMPEY		4.19
31460000200000030110000000	002.-03-11.0	3979	GATES RD	OSBORNE JAMES M	*****	POMPEY		0.53
31460000200000030120000000	002.-03-12.0	7185	FRANK LONG RD	BOSTICK MARK	WALTERS CONSTANCE	POMPEY		0.97
31460000200000030130000000	002.-03-13.0	7179	FRANK LONG RD	FLORINI JAMES R TRUST	FLORINI BARBARA M	POMPEY		3.08
31460000200000030140000000	002.-03-14.0	7167	FRANK LONG RD	LEVERNOSH JOHN H	LEVERNOSH ELIZABETH M	POMPEY		18.45
31460000200000030160010000	002.-03-16.1	6981	FRANK LONG RD	COSTELLO MAUREEN J	KATHRYN WISWALL C	POMPEY		2.27
31460000200000030160020000	002.-03-16.2	6996	HENDERSON RD	FELVER COLLEEN	*****	POMPEY		9.02
31460000200000030160030000	002.-03-16.3	6987	FRANK LONG RD	WEATHERUP-DEVANTES MELINA M	*****	POMPEY		12.37
31460000200000030160040000	002.-03-16.4	*****	FRANK LONG RD	WELLNER REVOCABLE TRUST	*****	POMPEY		27.24
31460000200000030160050000	002.-03-16.5	6955	FRANK LONG RD	WELLNER PIERRE	*****	POMPEY		27.02
31460000200000030170000000	002.-03-17.0	*****	FRANK LONG RD	LAGRAFF SUSAN	*****	POMPEY		4.32
31460000300000030180000000	003.-03-18.0	*****	WATERVALE RD	BENEDICT MYRNA	*****	POMPEY		62.42
31460000300000040050010000	003.-04-05.1	*****	HENNEBERRY RD	BAILEY KAREN Z	*****	POMPEY		34.26
31460000300000040050020000	003.-04-05.2	4162	SWEET RD	NU-4162 SWEET RD LLC	*****	POMPEY		115.11
31460000400000010030010000	004.-01-03.1	*****	BROADFIELD RD	HOOTNICK DAVID R	ANDERSON HOOTNICK SALLY	POMPEY		29.49
31460000400000010030020000	004.-01-03.2	*****	WATERVALE RD	MELTZER ELLIOTT	*****	POMPEY		1.39
31460000400000010030030000	004.-01-03.3	4334	WATERVALE RD	MURDOCK EDSON K	MURDOCK VIRGINIA L	POMPEY		1.38
31460000400000010150000000	004.-01-15.0	*****	WATERVALE RD	MELTZER ELLIOTT	*****	POMPEY		1.37
31460000400000020080020000	004.-02-08.2	7987	BROADFIELD RD	KOHLER WILLIAM C	*****	POMPEY		1.29
31460000400000020080030000	004.-02-08.3	8047	BROADFIELD RD	BREAZZANO JOHN P JR	BREAZZANO DONNA J	POMPEY		1.29
31460000400000020080040000	004.-02-08.4	8045	BROADFIELD RD	MOWER SARAH	*****	POMPEY		1.10
31460000400000020080070000	004.-02-08.7	8043	BROADFIELD RD	FORT MARK A	FORT CHERI O	POMPEY		0.97
31460000400000020090010000	004.-02-09.1	8037	BROADFIELD RD	GIFFORD RODNEY	*****	POMPEY		4.81
31460000400000020100000000	004.-02-10.0	8017	BROADFIELD RD	RICHARD I KIMBER LIVING T	*****	POMPEY		1.96
31460000400000030120000000	004.-03-12.0	4251	POMPEY CENTER RD	LASHOMB MATTHEW V	LASHOMB RAHAB C	POMPEY		2.80
31460000400000030130000000	004.-03-13.0	4237	POMPEY CENTER RD	MARING FAMILY TRUST	MARING ANTHONY L	POMPEY		0.72
31460000400000030140010000	004.-03-14.1	*****	KILLARNEY LN	ARBUTUS PARK LLC	*****	POMPEY		12.51
31460000400000030150000000	004.-03-15.0	4223	POMPEY CENTER RD	MACEK CHARLES P	MACEK CLAUDIA J	POMPEY		0.27
31460000400000030160000000	004.-03-16.0	4213	POMPEY CENTER RD	CLIFFORD NELLIE	*****	POMPEY		0.20
31460000400000030180000000	004.-03-18.0	4197	POMPEY CENTER RD	MENTER DORIS K ESTATE	*****	POMPEY		0.41
31460000400000030190000000	004.-03-19.0	4177	POMPEY CENTER RD	MADDEN RICHARD R	MADDEN JOAN C	POMPEY		2.38
31460000400000030200000000	004.-03-20.0	4173	POMPEY CENTER RD	ONONDAGA COUNTY	ATTN: METROPOLITAN WATER	POMPEY		2.07
31460000400000030210010000	004.-03-21.1	4167	POMPEY CENTER RD	MOSESON RICHARD	MOSESON CHRISTIANNE	POMPEY		40.57
31460000400000030210020000	004.-03-21.2	4167	POMPEY CENTER RD	DOBBERTIN KAREN A	*****	POMPEY		3.11

Agricultural District 4 - 2016 Eight-Year Review Final Parcel List

TAX ID	PARCEL #	STREET #	STREET NAME	OWNERNAME1	OWNERNAME2	CITY TOWN	VILLAGE	ACRES GIS
31460000400000030220000000	004.-03-22.0	4147	POMPEY CENTER RD	KELSEY TERESA M	*****	POMPEY		1.84
31460000400000030230000000	004.-03-23.0	*****	INDIAN HILL RD	FALCONE TRUDY A	*****	POMPEY		29.82
31460000400000030270000000	004.-03-27.0	7877	INDIAN HILL RD	DAVID J PECKHAM LIVING TR	*****	POMPEY		10.17
31460000400000030270020000	004.-03-27.2	7987	INDIAN HILL RD	AUDI EDWARD J	AUDI LAILA K	POMPEY		2.74
31460000400000030270030000	004.-03-27.3	*****	INDIAN HILL RD	AUDI EDWARD J	AUDI LAILA K	POMPEY		17.79
31460000400000030270040000	004.-03-27.4	*****	INDIAN HILL RD	DAVID J PECKHAM LIVING TR	*****	POMPEY		2.05
31460000400000030270050000	004.-03-27.5	*****	*****	VIGLIETTA MARTHA B	*****	POMPEY		3.53
31460000400000030280000000	004.-03-28.0	7927	INDIAN HILL RD	DEMPSEY BRIAN M	*****	POMPEY		2.72
31460000400000030300010000	004.-03-30.1	7915	INDIAN HILL RD	HUNDLEY RONALD D	*****	POMPEY		2.59
31460000400000030310000000	004.-03-31.0	7901	INDIAN HILL RD	HOMMEL SCOTT L	HOMMEL WENDY E	POMPEY		0.98
31460000400000030320000000	004.-03-32.0	7855	INDIAN HILL RD	SMITH WILLIAM	*****	POMPEY		1.31
31460000400000030330000000	004.-03-33.0	4104	GIBBS RD	MATLOCK LINCOLN C	MATLOCK KAYLA M	POMPEY		1.46
31460000400000030340000000	004.-03-34.0	4110	GIBBS RD	DAVID J PECKHAM LIVING TR	*****	POMPEY		2.20
31460000400000030350000000	004.-03-35.0	4116	GIBBS RD	VIGLIETTA ANTHONY J	VIGLIETTA MARTHA B	POMPEY		5.55
31460000400000030360000000	004.-03-36.0	4120	GIBBS RD	PETOSA NICHOLAS B	PETOSA LISA M	POMPEY		2.87
31460000400000030370000000	004.-03-37.0	4160	GIBBS RD	INDIAN HILL FARMS LLC	*****	POMPEY		104.68
31460000400000030380000000	004.-03-38.0	4280	GIBBS RD	BAXTER STANLEY T	BAXTER AUSMA B	POMPEY		1.21
31460000400000030390020000	004.-03-39.2	*****	GIBBS RD	BAXTER STANLEY T	BAXTER AUSMA B	POMPEY		0.97
31460000400000030400010000	004.-03-40.1	4290	GIBBS RD	SMITH PHILIP A	*****	POMPEY		1.04
31460000400000030410000000	004.-03-41.0	7864	BROADFIELD RD	BURNS MICHAEL D	BURNS KAREN L	POMPEY		3.07
31460000400000030510020000	004.-03-51.2	7964	BROADFIELD RD	TERPSTRA GARY E	*****	POMPEY		5.20
31460000400000030510040000	004.-03-51.4	4284	FRASER FIR DR	JOSLIN JEREMY D	*****	POMPEY		2.55
31460000400000030530010000	004.-03-53.1	8046	BROADFIELD RD	LAKE FLORENCE M	*****	POMPEY		2.40
31460000400000030540000000	004.-03-54.0	8052	BROADFIELD RD	ANDERSON JACKIE	*****	POMPEY		2.44
31460000400000030550000000	004.-03-55.0	8050	BROADFIELD RD	BITTNER STEPHEN	KAREN SHIBLE	POMPEY		1.28
31460000400000030560000000	004.-03-56.0	*****	BROADFIELD RD	BITTNER STEPHEN	SHIBLE KAREN	POMPEY		1.11
31460000400000030580010000	004.-03-58.1	*****	BROADFIELD RD	DEPUIT THOMAS H	DEPUIT KIMBERLY K	POMPEY		1.23
31460000400000030580020000	004.-03-58.2	8096	BROADFIELD RD	CASE THOMAS G	CASE THERESA M	POMPEY		0.97
31460000400000030580030000	004.-03-58.3	8098	BROADFIELD RD	DEHAAS GEORGE	DEHAAS LINDA	POMPEY		1.09
31460000400000030580040000	004.-03-58.4	8100	BROADFIELD RD	KILLGORE WILLIAM R	KILLGORE KATHLEEN A	POMPEY		0.90
31460000400000030600000000	004.-03-60.0	*****	BROADFIELD RD	BROADFIELD	*****	POMPEY		0.38
31460000400000030610000000	004.-03-61.0	4281	FRASER FIR DR	NIEDZWIECKI TIMOTHY A	*****	POMPEY		1.26
31460000400000030620000000	004.-03-62.0	4275	FRASER FIR DR	HEFFNER CHARLES	FREEDMAN CARLA	POMPEY		1.17
31460000400000030660000000	004.-03-66.0	4296	FRASER FIR DR	LIU SHUIE	ZHONG CHUNMEI	POMPEY		1.77
31460000400000030670000000	004.-03-67.0	4269	FRASER FIR DR	NEVELDINE THOMAS B	NEVELDINE JACQUELINE B	POMPEY		1.19
31460000400000030680000000	004.-03-68.0	4263	FRASER FIR DR	FOWLER GARDELLA CONSTRUCT	LLC	POMPEY		1.12
31460000400000030690000000	004.-03-69.0	4266	FRASER FIR DR	FIESCHKO JOHN	FIESCHKO THERESA	POMPEY		2.13
31460000400000030700000000	004.-03-70.0	4260	FRASER FIR DR	CHOWDHURY JONATHAN S	SULTANA FARHANA	POMPEY		1.44
31460000400000030710000000	004.-03-71.0	4257	FRASER FIR DR	TOM JASON W	TOM CRISTINA M	POMPEY		1.58
31460000400000030720000000	004.-03-72.0	2065	LIMBER PINE CIR	WALLIS SHAIN	WALLIS JODI	POMPEY		1.95
31460000400000030730000000	004.-03-73.0	2059	LIMBER PINE CIR	WALSH JAMES E	WALSH KATHERINE H	POMPEY		1.77
31460000400000030740010000	004.-03-74.1	2053	LIMBER PINE CIR	BARGABOS DAN E	*****	POMPEY		1.66
31460000400000030750000000	004.-03-75.0	2047	LIMBER PINE CIR	SETTER KEVIN J	*****	POMPEY		2.15
31460000400000030760000000	004.-03-76.0	2041	LIMBER PINE CIR	TALLARICO ERIC A	TALLARICO SARAH	POMPEY		1.98
31460000400000040010000000	004.-04-01.0	4140	WATERVALE RD	FERRIS ROBERT	FERRIS COLLEEN MCNULTY	POMPEY		0.89
31460000400000040020000000	004.-04-02.0	4150	WATERVALE RD	MC NULTY ROBERT J TRUST	BETTY REVOCABLE	POMPEY		0.89
31460000400000040030000000	004.-04-03.0	4160	WATERVALE RD	WATERS NANCY LIFE USE	WATERS NIKKI A	POMPEY		0.92
31460000400000040040000000	004.-04-04.0	4170	WATERVALE RD	TAYLOR PAUL	TAYLOR MARY	POMPEY		0.87
31460000400000040050000000	004.-04-05.0	4220	WATERVALE RD	ARRIGO JULIE K	ARRIGO MARK A	POMPEY		1.92
31460000400000040060020000	004.-04-06.2	7777	INDIAN HILL RD	EDELMAN FREDDIE L	BASSETT BRIDGET A	POMPEY		4.91
31460000400000040060030000	004.-04-06.3	*****	WATERVALE RD	PAGANO ANTHONY J	*****	POMPEY		5.10
31460000400000040060040000	004.-04-06.4	4124	WATERVALE RD	PAGANO ANTHONY J	*****	POMPEY		5.18
31460000400000040060050000	004.-04-06.5	*****	WATERVALE RD	THAYAPAN PHILIP A	THAYAPAN CHARMAINE S	POMPEY		20.22
31460000400000040060060000	004.-04-06.6	4232	WATERVALE RD	MERGLER CHRISTOPHER	*****	POMPEY		3.81
31460000400000040060070000	004.-04-06.7	4331	WATERVALE RD	KORRIE PETER J	*****	POMPEY		2.55
31460000400000040070010000	004.-04-07.1	7772	BROADFIELD RD	MERRIAM JAMELLE K	*****	POMPEY		10.25

Agricultural District 4 - 2016 Eight-Year Review Final Parcel List

TAX ID	PARCEL #	STREET #	STREET NAME	OWNERNAME1	OWNERNAME2	CITY TOWN	VILLAGE	ACRES GIS
31460000400000040090000000	004.-04-09.0	4105	GIBBS RD	O'MALLEY PETER D	O'MALLEY PAMELA S	POMPEY		1.05
31460000400000040100000000	004.-04-10.0	7827	INDIAN HILL RD	WILLIAMS THOMAS E	*****	POMPEY		2.09
31460000400000040110000000	004.-04-11.0	7809	INDIAN HILL RD	JUSTO JOAQUIM	*****	POMPEY		0.95
31460000400000050330000000	004.-05-33.0	4300	ARBUTUS DR	BELL JEFFRY A	BELL DEBORAH A	POMPEY		1.51
31460000400000050340000000	004.-05-34.0	4308	ARBUTUS DR	IORIO JUSTIN	IORIO NATALYA	POMPEY		0.90
31460000400000050370000000	004.-05-37.0	4311	ARBUTUS DR	SCHANZ STEPHEN A	SCHANZ JENNA	POMPEY		1.66
31460000400000050380000000	004.-05-38.0	4301	ARBUTUS DR	ZAZZARA PETER J	ZAZZARA CYNTHIA L	POMPEY		1.37
31460000400000100130000000	004.-10-13.0	4298	TROUT LILY LN	MCHALE MATTHEW J	MCHALE ANDREA K	POMPEY		1.35
31460000400000100140000000	004.-10-14.0	4294	TROUT LILY LN	GALLETTA JOHN A	GALLETTA MARY JO	POMPEY		0.90
31460000400000100150000000	004.-10-15.0	4290	TROUT LILY LN	CHOI DONGHEE	*****	POMPEY		0.90
31460000400000100160000000	004.-10-16.0	4286	TROUT LILY LN	DAVEY MICHAEL C	DAVEY MARTHA E	POMPEY		0.90
31460000400000100170000000	004.-10-17.0	4282	TROUT LILY LN	FETTERMAN DOUGLAS N	FETTERMAN JESSICA M	POMPEY		0.90
31460000400000100180000000	004.-10-18.0	4031	KILLARNEY LN	MENDENHALL COLE M	MENDENHALL SARAH	POMPEY		1.07
31460000400000100190000000	004.-10-19.0	4035	KILLARNEY LN	NADKARNI PRASHANT V	NADKARNI ANUPA P	POMPEY		0.92
31460000400000100200000000	004.-10-20.0	4039	KILLARNEY LN	AZER EMIL	*****	POMPEY		0.92
31460000400000100210000000	004.-10-21.0	4043	KILLARNEY LN	FONG ANDREW	VOURA EVELYN	POMPEY		0.92
31460000400000100220000000	004.-10-22.0	4032	KILLARNEY LN	PEARL HENRY J	PEARL LYNDA R	POMPEY		1.00
31460000400000100230000000	004.-10-23.0	*****	KILLARNEY LN	GREEN LAKE ASSOCIATES LL	*****	POMPEY		0.91
31460000400000100240000000	004.-10-24.0	4040	KILLARNEY LN	KEYES TIMOTHY	FAHESTOCK KYLIE	POMPEY		0.90
31460000400000100250000000	004.-10-25.0	*****	KILLARNEY LN	ARBUTUS PARK LLC	*****	POMPEY		0.89
31460000400000100260000000	004.-10-26.0	4048	KILLARNEY LN	MARTINEZ EDGARDO	MARTINEZ ARIAS N	POMPEY		0.90
31460000400000100270000000	004.-10-27.0	*****	KILLARNEY LN	ARBUTUS PARK LLC	*****	POMPEY		0.98
31460000400000180030000000	004.-18-03.0	7968	AUSTRIAN PINE CIR	AZIZ CRAIG K	AZIZ AYESHA	POMPEY		1.03
31460000400000180050000000	004.-18-05.0	7992	AUSTRIAN PINE CIR	MASTEN SCOTT C	MASTEN ANDREA V	POMPEY		1.00
31460000400000180060000000	004.-18-06.0	8000	AUSTRIAN PINE CIR	PUTELO DAVID	PUTELO SUSAN	POMPEY		1.68
31460000400000180070000000	004.-18-07.0	8006	AUSTRIAN PINE CIR	AMICO CHRISTOPHER T	AMICO KIMBERLY A	POMPEY		2.07
31460000400000180080000000	004.-18-08.0	7999	AUSTRIAN PINE CIR	OCTAVIANI DENISE	*****	POMPEY		1.00
31460000400000180090000000	004.-18-09.0	7991	AUSTRIAN PINE CIR	HEYMAN ROBERT M	*****	POMPEY		1.03
31460000400000180100000000	004.-18-10.0	7979	AUSTRIAN PINE CIR	MYINT WINSTON K	MYINT CHRISTINE E	POMPEY		1.00
31460000400000180110000000	004.-18-11.0	7969	AUSTRIAN PINE CIR	SPINA ERIC F	SPINA KAREN J	POMPEY		1.00
31460000400000210040000000	004.-21-04.0	4276	TROUT LILY LN	MUNRO WILLIAM D JR	MUNRO AMY Z	POMPEY		0.94
31460000400000210090000000	004.-21-09.0	7883	CORSICA LN	NICOLETTE KELLY	HARRIS TUCKER	POMPEY		1.85
31460000400000210100000000	004.-21-10.0	7879	CORSICA LN	ROMANO STEPHANIE	*****	POMPEY		1.84
31460000400000210110000000	004.-21-11.0	7875	CORSICA LN	RETTINGER ALBERT T II	RETTINGER KIM M	POMPEY		1.85
31460000400000220010010000	004.-22-01.1	*****	POMPEY CENTER RD	OSBORN CHARLES R	OSBORN BARBARA A	POMPEY		0.75
31460000400000220020000000	004.-22-02.0	4465	POMPEY CENTER RD	GLAZUNOV VALERIY A	GLAZUNOV VALENTINA G	POMPEY		0.55
31460000400000220030000000	004.-22-03.0	4463	POMPEY CENTER RD	ROBERTS RONALD I	ROBERTS CATHERINE	POMPEY		0.52
31460000400000220040000000	004.-22-04.0	4455	POMPEY CENTER RD	HOBBS GUY E JR	HOBBS SHIRLEY	POMPEY		0.52
31460000400000220050000000	004.-22-05.0	4447	POMPEY CENTER RD	ROBERTS KYLE J	WOLFF CHRISTINA L	POMPEY		0.54
31460000400000220060000000	004.-22-06.0	4443	POMPEY CENTER RD	BASSETT RICHARD C	*****	POMPEY		0.45
31460000400000220070000000	004.-22-07.0	4437	POMPEY CENTER RD	CRANDALL JON L	CRANDALL CYNTHIA R	POMPEY		0.44
31460000400000220080010000	004.-22-08.1	4425	POMPEY CENTER RD	WILLIS JOSEPH P JR IRREVO	WILLIS JANET E IRROVOCAB	POMPEY		1.07
31460000400000220080020000	004.-22-08.2	4423	POMPEY CENTER RD	TURNER HEATHER A	*****	POMPEY		1.02
31460000400000220100000000	004.-22-10.0	4639	HARTSFIELD PL	CAVANAGH BRIAN A	CAVANAGH DEBORAH J	POMPEY		1.19
31460000400000220110000000	004.-22-11.0	4635	HARTSFIELD PL	DARDIS ANTHONY N	DARDIS SARAH	POMPEY		1.39
31460000400000220120000000	004.-22-12.0	4631	HARTSFIELD PL	DUTCH JANIE	*****	POMPEY		1.19
31460000400000220130000000	004.-22-13.0	4627	HARTSFIELD PL	SUN XIWU	KONG LINGHONG	POMPEY		1.04
31460000400000220140000000	004.-22-14.0	4623	HARTSFIELD PL	ALBALA DAVID M	ALBALA FRANCINE A	POMPEY		0.93
31460000400000220150000000	004.-22-15.0	4619	HARTSFIELD PL	BAYNES DAVID P	BAYNES TRACY R	POMPEY		1.03
31460000400000220160000000	004.-22-16.0	4615	HARTSFIELD PL	WEISIGER GLENN R	WEISIGER STEPHANIE L	POMPEY		1.29
31460000400000220170000000	004.-22-17.0	4670	HARTSFIELD PL	HUSTED BRADLEY M	HUSTED MEGAN W	POMPEY		1.17
31460000400000220180000000	004.-22-18.0	4618	HARTSFIELD PL	FULLMER NATHAN	FULLMER BROOKE S	POMPEY		1.07
31460000400000220190000000	004.-22-19.0	4624	HARTSFIELD PL	DICROCE REVOCABLE TRUST J	*****	POMPEY		1.02
31460000400000220200000000	004.-22-22.0	4662	HARTSFIELD PL	ZHANG YI	*****	POMPEY		1.04
31460000400000220230000000	004.-22-23.0	*****	HARTSFIELD PL	CALICO DEVELOPMENT LLC	C/O ATTN: SHARON CARON	POMPEY		1.08
31460000400000220240000000	004.-22-24.0	4667	HARTSFIELD PL	RODDY HUGH	RODDY VIRGINIA	POMPEY		0.98

Agricultural District 4 - 2016 Eight-Year Review Final Parcel List

TAX ID	PARCEL #	STREET #	STREET NAME	OWNERNAME1	OWNERNAME2	CITY TOWN	VILLAGE	ACRES GIS
3146000400000220250000000	004.-22-25.0	4663	HARTSFIELD PL	MAKAYAN MA VERA GAIL C	*****	POMPEY		1.12
3146000400000220260000000	004.-22-26.0	*****	HARTSFIELD PL	RICCELLI JOSEPH F	*****	POMPEY		1.25
3146000400000220270000000	004.-22-27.0	4655	HARTSFIELD PL	RICCELLI JOSEPH F	*****	POMPEY		1.26
3146000400000220290000000	004.-22-29.0	4647	HARTSFIELD PL	MADISSOO ANDRES	MADISSOO JENNIFER	POMPEY		1.10
3146000400000220300000000	004.-22-30.0	4643	HARTSFIELD PL	CALICO DEVELOPMENT LLC	C/O ATTN: SHARON CARON	POMPEY		1.37
3146000400000220310000000	004.-22-31.0	4644	HARTSFIELD PL	SMART LAWSON R	*****	POMPEY		1.06
3146000400000220320000000	004.-22-32.0	4650	HARTSFIELD PL	NEWTON ROMAYNE	NEWTON RATNAKUMAR S	POMPEY		1.10
3146000400000230010000000	004.-23-01.0	2060	LIMBER PINE CIR	LEE YOUNG	LEE KELLY	POMPEY		1.30
3146000400000230020000000	004.-23-02.0	2068	BLACK SPRUCE CIR	CASIPI RAMON	MOHABIR MIRANDA	POMPEY		1.29
3146000400000230030000000	004.-23-03.0	2076	BLACK SPRUCE CIR	WIGGINS DOUGLAS S	WIGGINS SUSAN K	POMPEY		1.29
3146000400000230040000000	004.-23-04.0	2084	BLACK SPRUCE CIR	BROZYNA GLENN	BROZYNA CHRISTINA	POMPEY		1.23
3146000400000230050010000	004.-23-05.1	2092	BLACK SPRUCE CIR	MORRISON JAMES	KNAPP-MORRISON MARCIA	POMPEY		11.89
3146000400000230070000000	004.-23-07.0	2083	BLACK SPRUCE CIR	TALLARICO RICHARD A	YOUNGS BARBARA M	POMPEY		2.29
3146000400000230080000000	004.-23-08.0	2077	BLACK SPRUCE CIR	MARTIN KATHRYN A	*****	POMPEY		1.18
3146000400000230090000000	004.-23-09.0	2071	BLACK SPRUCE CIR	HILL ROBERT	*****	POMPEY		1.23
3146000400000230100000000	004.-23-10.0	*****	LIMBER PINE CIR	KENWOOD HOMES INC	*****	POMPEY		3.98
3146000400000230110000000	004.-23-11.0	2020	LIMBER PINE CIR	KENWOOD HOMES INC	*****	POMPEY		1.24
3146000400000230120000000	004.-23-12.0	2026	LIMBER PINE CIR	RAVAS DAVID A	RAVAS SARAH	POMPEY		1.20
3146000400000230130000000	004.-23-13.0	2032	LIMBER PINE CIR	DAMBROSIO NICHOLAS	DAMBROSIO NADINE	POMPEY		1.03
3146000400000230140000000	004.-23-14.0	*****	LIMBER PINE CIR	KENWOOD HOMES INC	*****	POMPEY		1.41
3146000400000230150000000	004.-23-15.0	*****	LIMBER PINE CIR	KENWOOD HOMES INC	*****	POMPEY		1.17
3146000400000230160000000	004.-23-16.0	*****	LIMBER PINE CIR	LEFFLER ELIZABETH	*****	POMPEY		1.20
3146000400000230170000000	004.-23-17.0	2027	LIMBER PINE CIR	HOUSEL JOSEPH	HOUSEL KIMBERLY	POMPEY		1.27
3146000400000230180000000	004.-23-18.0	*****	LIMBER PINE CIR	KENWOOD HOMES INC	*****	POMPEY		1.23
3146000400000230190000000	004.-23-19.0	2011	LIMBER PINE CIR	KRISHNAMURTHY SATISH	SATISH USHA	POMPEY		4.10
3146000500000010020000000	005.-01-02.0	8342	CAZENOVIA RD	COONEY JAMES	ROBERSON CAROLYN	POMPEY		1.47
3146000500000010030000000	005.-01-03.0	8346	CAZENOVIA RD	NICHOLAS BRIAN M	*****	POMPEY		0.60
3146000500000010040000000	005.-01-04.0	8348	CAZENOVIA RD	LEWIS SEAN M	*****	POMPEY		0.28
3146000500000010050010000	005.-01-05.1	*****	CAZENOVIA RD	KOPFLER JUDITH HALL	*****	POMPEY		3.43
3146000500000010060000000	005.-01-06.0	8352	CAZENOVIA RD	CRONK DORRAINE J	*****	POMPEY		0.24
3146000500000010070000000	005.-01-07.0	8360	CAZENOVIA RD	KUBLER CHRISTIAN	KUBLER ALNA	POMPEY		0.47
3146000500000010080000000	005.-01-08.0	8366	CAZENOVIA RD	JOLLY DAWN M	*****	POMPEY		0.36
3146000500000010090000000	005.-01-09.0	8376	CAZENOVIA RD	TMF JR LLC10302016	*****	POMPEY		0.47
3146000500000010110010000	005.-01-11.1	8390	CAZENOVIA RD	CROSS CREEK GARDENS LLC	*****	POMPEY		96.46
3146000500000010110020000	005.-01-11.2	8390	CAZENOVIA RD	BERRY BENJAMIN G JR	*****	POMPEY		42.36
3146000500000010120000000	005.-01-12.0	8408	CAZENOVIA RD	POMPEY ENTERPRISES LLC	C/O TERRANCE FORAN	POMPEY		4.04
3146000500000010130000000	005.-01-13.0	8418	CAZENOVIA RD	POMPEY ENTERPRISES LLC	C/O TERRANCE FORAN	POMPEY		0.78
3146000500000010140000000	005.-01-14.0	8422	CAZENOVIA RD	FORAN TERRENCE M JR	*****	POMPEY		0.61
3146000500000010150000000	005.-01-15.0	*****	CAZENOVIA RD	TICE VICTOR M	TICE DIANE G	POMPEY		60.42
3146000500000010160000000	005.-01-16.0	*****	ORAN DELPHI RD	ORAN COMMUNITY CHURCH	ORAN COMMUNITY CHUCH	POMPEY		13.73
3146000500000010170000000	005.-01-17.0	4253	ORAN DELPHI RD	HONIG DOLLY LIFE USE	KOMAR ARNE A	POMPEY		70.78
3146000500000010180000000	005.-01-18.0	4213	ORAN DELPHI RD	REILLY WILLIAM	*****	POMPEY		10.72
3146000500000010190010000	005.-01-19.1	4153	ORAN GULF RD	RADLOFF ERIC W	*****	POMPEY		27.87
3146000500000010190020000	005.-01-19.2	4153	ORAN GULF RD	RADLOFF JULIE A	*****	POMPEY		2.16
3146000500000010200000000	005.-01-20.0	4145	ORAN GULF RD	SKIDMORE BRIAN J	*****	POMPEY		0.85
3146000500000010210000000	005.-01-21.0	4143	ORAN GULF RD	HOTCHKISS JOHN M	HOTCHKISS PAMELA M	POMPEY		4.49
3146000500000010220000000	005.-01-22.0	4133	ORAN GULF RD	LEWIS RUSSELL G TRUST	REVOCABLE	POMPEY		1.67
3146000500000010230000000	005.-01-23.0	8513	INDIAN HILL RD	COOK MARILYN G TRUST	REVOCABLE TRUST	POMPEY		0.53
3146000500000010240000000	005.-01-24.0	8511	INDIAN HILL RD	ROBERT E & SHARON R FOSTE	IRREVOCABLE TRUST	POMPEY		0.51
3146000500000010250000000	005.-01-25.0	8509	INDIAN HILL RD	COOK STEVEN M	*****	POMPEY		0.50
3146000500000010260000000	005.-01-26.0	8503	INDIAN HILL RD	MULLER MARK A	MULLER CHERYLNN	POMPEY		0.57
3146000500000010270000000	005.-01-27.0	8485	INDIAN HILL RD	BRIGHT LINDA M	*****	POMPEY		1.73
3146000500000010280000000	005.-01-28.0	8471	INDIAN HILL RD	MARSH ROBERT J	GRETCHEN MARIE	POMPEY		7.39
3146000500000010290020000	005.-01-29.2	8435	INDIAN HILL RD	HERBER ANDREW W	HERBER DEBORAH M	POMPEY		2.00
3146000500000010300000000	005.-01-30.0	8439	INDIAN HILL RD	STOGRAN MARK A	*****	POMPEY		0.66
3146000500000010310000000	005.-01-31.0	8409	INDIAN HILL RD	TICE VICTOR M	TICE DIANE	POMPEY		9.14

Agricultural District 4 - 2016 Eight-Year Review Final Parcel List

TAX ID	PARCEL #	STREET #	STREET NAME	OWNERNAME1	OWNERNAME2	CITY TOWN	VILLAGE	ACRES GIS
3146000500000010320010000	005.-01-32.1	8381	INDIAN HILL RD	SCOTT STANLEY C	SCOTT MARY J	POMPEY		5.98
3146000500000010320020000	005.-01-32.2	8395	INDIAN HILL RD	PINAFORE FARM LLC	*****	POMPEY		5.78
3146000500000010330000000	005.-01-33.0	8365	INDIAN HILL RD	RITA W FAHRENKRUG REVOCTR	*****	POMPEY		13.28
3146000500000010340000000	005.-01-34.0	8337	INDIAN HILL RD	CARBERY MICHAEL S JR	MARY LOUISE	POMPEY		10.46
3146000500000010350000000	005.-01-35.0	8335	INDIAN HILL RD	GIAMMICHELE JERRET	HALEY KIMBERLY	POMPEY		3.44
3146000500000010360000000	005.-01-36.0	8331	INDIAN HILL RD	CUSKEY JOHN	CUSKEY MADELINE	POMPEY		0.65
3146000500000010370000000	005.-01-37.0	8329	INDIAN HILL RD	GIORDANO FRANK	*****	POMPEY		1.98
3146000500000010380000000	005.-01-38.0	*****	INDIAN HILL RD	DIFULVIO ANTHONY J	*****	POMPEY		15.41
3146000500000010400000000	005.-01-40.0	8301	INDIAN HILL RD	DIMONTO DAVID A	*****	POMPEY		11.31
3146000500000010410010000	005.-01-41.1	8237	INDIAN HILL RD	PFEIFFER JOHN M	PFEIFFER JULIE A	POMPEY		4.34
3146000500000010410020000	005.-01-41.2	*****	INDIAN HILL RD	CAPRIA ADAM	*****	POMPEY		2.79
3146000500000010410030000	005.-01-41.3	*****	INDIAN HILL RD	RYBINSKI RICHARD M	*****	POMPEY		11.32
3146000500000010420000000	005.-01-42.0	8233	INDIAN HILL RD	CAPRIA ADAM	*****	POMPEY		0.47
3146000500000010430000000	005.-01-43.0	8231	INDIAN HILL RD	DRISCOLL RAYMOND F	DRISCOLL BERNICE J	POMPEY		0.47
3146000500000010440000000	005.-01-44.0	8223	INDIAN HILL RD	POPE THOMAS S	LAWSON ALLISON	POMPEY		0.77
3146000500000010450000000	005.-01-45.0	4122	POMPEY CENTER RD	KARL HENRY J	*****	POMPEY		0.40
3146000500000010460020000	005.-01-46.2	4184	POMPEY CENTER RD	LIPE WILLARD C III	LIPE SUSAN C	POMPEY		59.57
3146000500000010460030000	005.-01-46.3	4204	POMPEY CENTER RD	SIMPSON CAROL A	*****	POMPEY		4.16
3146000500000010460040000	005.-01-46.4	8102	WILBARHAM RUN	PUC HEIDI S	*****	POMPEY		2.00
3146000500000010460050000	005.-01-46.5	8105	WILBARHAM RUN	FOUNTAIN CHARLES D	FOUNTAIN REBECCA L	POMPEY		2.12
3146000500000010460060000	005.-01-46.6	8101	WILBARHAM RUN	CROBAR STEVEN L	CROBAR DEBRA A	POMPEY		2.01
3146000500000010460070000	005.-01-46.7					POMPEY		0.24
3146000500000010470000000	005.-01-47.0	4158	POMPEY CENTER RD	BLIGH DONALD EUGENE	BLIGH ANNE	POMPEY		0.40
3146000500000010480000000	005.-01-48.0	4164	POMPEY CENTER RD	DEW RONALD FREDERICK	DEW SHARON K	POMPEY		0.40
3146000500000010490000000	005.-01-49.0	4238	POMPEY CENTER RD	GABRIEL MICHAEL G	GABRIEL KATHRYN A	POMPEY		5.43
3146000500000060010000000	005.-06-01.0	8597	INDIAN HILL RD	PARISH ROBERT C	PARISH MARY B	POMPEY		0.75
3146000500000060020000000	005.-06-02.0	*****	ORAN DELPHI RD	KITE FRANK P	CAROL M	POMPEY		0.62
3146000500000060030000000	005.-06-03.0	*****	INDIAN HILL RD	NARSASIAN JOHN L	NARSASIAN BEATRICE	POMPEY		0.91
3146000500000060040000000	005.-06-04.0	8577	INDIAN HILL RD	HENRY MICHELE	*****	POMPEY		1.18
3146000500000060050000000	005.-06-05.0	8571	INDIAN HILL RD	ROGERS DONALD C TRUSTEE	JOAN C TRUST	POMPEY		1.01
3146000500000060060010000	005.-06-06.1	8565	INDIAN HILL RD	BLUMENTHAL BARRY	BLUMENTHAL MARILEE	POMPEY		2.23
3146000500000060080000000	005.-06-08.0	8543	INDIAN HILL RD	STICKNEY PETER D	SLOWIK DIANE M	POMPEY		1.46
3146000500000060090000000	005.-06-09.0	4144	ORAN GULF RD	TOMAK ROBERT E	TOMAK KAREN G	POMPEY		0.94
3146000500000060100000000	005.-06-10.0	4148	ORAN GULF RD	ROUNDS GERALD H	*****	POMPEY		1.59
3146000500000060110000000	005.-06-11.0	4154	ORAN GULF RD	KELLEY ROSCOE	KELLEY JACQUELINE B	POMPEY		1.07
3146000500000060120000000	005.-06-12.0	*****	ORAN GULF RD	KELLEY ROSCOE J	KELLEY JACQUELINE B	POMPEY		1.08
31460005001000100010000000	005.1-01-01.0	8328	CAZENOVA RD	PRICE JAMES A	PRICE BETTYE M	POMPEY		15.19
3146000500100030010010000	005.1-03-01.1	4252	POMPEY CENTER RD	KWASNIK MICHAEL	KWASNIK LOIS	POMPEY		2.52
3146000500100030010020000	005.1-03-01.2	4256	POMPEY CENTER RD	MCCLLAIN HARRY	*****	POMPEY		2.94
3146000500100030020000000	005.1-03-02.0	4260	POMPEY CENTER RD	GRAHAM CLIFFORD R III	GRAHAM DEBORAH Y	POMPEY		5.70
3146000600000010080020000	006.-01-08.2	*****	CAZENOVA RD	CROSS CREEK GARDENS LLC	*****	POMPEY		1.96
3146000600000010090010000	006.-01-09.1	*****	CAZENOVA RD	CROSS CREEK GARDENS LLC	*****	POMPEY		2.22
3146000600000050090000000	006.-05-09.0	8514	CAZENOVA RD	CROSS CREEK GARDENS LLC	*****	POMPEY		4.78
3146000700000010010000000	007.-01-01.0	4116	POMPEY CENTER RD	KEASSA MARY	*****	POMPEY		0.74
3146000700000010020000000	007.-01-02.0	8226	INDIAN HILL RD	BYRNE ELIZABETH	*****	POMPEY		0.79
3146000700000010030000000	007.-01-03.0	8236	INDIAN HILL RD	RYBINSKI JEAN G	*****	POMPEY		2.82
3146000700000010040000000	007.-01-04.0	*****	INDIAN HILL RD	RYBINSKI JEAN G	*****	POMPEY		1.98
3146000700000010050000000	007.-01-05.0	8282	INDIAN HILL RD	KERR ALEXANDER M	*****	POMPEY		2.09
3146000700000010060010000	007.-01-06.1	*****	INDIAN HILL RD	J B STAUFFER CONS CO INC	C/O ATTN: MR BRUCE STAUFF	POMPEY		18.42
3146000700000010060020000	007.-01-06.2	8330	INDIAN HILL RD	J B STAUFFER CONS CO INC	C/O ATTN: MR BRUCE STAUFF	POMPEY		66.43
3146000700000010060030000	007.-01-06.3	8386	INDIAN HILL RD	STAUFFER TERRY F	STAUFFER TRACY L	POMPEY		2.18
3146000700000010070000000	007.-01-07.0	8392	INDIAN HILL RD	DEMARCHI VITA	*****	POMPEY		3.85
3146000700000010080000000	007.-01-08.0	8406	INDIAN HILL RD	PENOYER MARLEN S	*****	POMPEY		3.87
3146000700000010090010000	007.-01-09.1	8438	INDIAN HILL RD	FERGUSON DANIEL W	FERGUSON FRAN D	POMPEY		9.02
3146000700000010110000000	007.-01-11.0	8464	INDIAN HILL RD	MAPSTONE EDWARD G	MAPSTONE ALMA	POMPEY		5.26
3146000700000010120000000	007.-01-12.0	8466	INDIAN HILL RD	GLOS ALAN S	GLOS JOSEPHINE A	POMPEY		7.58

Agricultural District 4 - 2016 Eight-Year Review Final Parcel List

TAX ID	PARCEL #	STREET #	STREET NAME	OWNERNAME1	OWNERNAME2	CITY TOWN	VILLAGE	ACRES GIS
31460000700000010130000000	007.-01-13.0	8468	INDIAN HILL RD	MAPSTONE DEBORAH L	*****	POMPEY		4.44
31460000700000010140000000	007.-01-14.0	*****	INDIAN HILL RD	KERR STEPHEN R	KERR MOIRA K	POMPEY		5.62
31460000700000010150000000	007.-01-15.0	8502	INDIAN HILL RD	KERR STEPHEN R	KERR MOIRA K	POMPEY		5.64
31460000700000010160000000	007.-01-16.0	8512	INDIAN HILL RD	RANDALL STEVEN J	RANDALL BARBARA L	POMPEY		0.77
31460000700000010170000000	007.-01-17.0	8536	INDIAN HILL RD	ZARINS PETER A	ZARINS SUSANNE M	POMPEY		1.69
31460000700000010180010000	007.-01-18.1					POMPEY		0.14
31460000700000010180020000	007.-01-18.2	4073	ORAN GULF RD	VOLZ JOHN	*****	POMPEY		2.05
31460000700000010190000000	007.-01-19.0	4069	ORAN GULF RD	GARAFALO IRREVOCABLE TRUS	GARAFALO DOMINIC J	POMPEY		1.99
31460000700000010200000000	007.-01-20.0	4061	ORAN GULF RD	OMORI SHIGETOSHI	JUDITH SNYDER	POMPEY		6.04
31460000700000010210010000	007.-01-21.1	*****	ORAN GULF RD	LEWIS RUSSELL G TRUST	REVOCABLE UTD	POMPEY		37.73
31460000700000010210020000	007.-01-21.2	4053	ORAN GULF RD	TANTALO LIVING TRUST	*****	POMPEY		3.39
31460000700000010210030000	007.-01-21.3	*****	ORAN GULF RD	WRIGHT STEPHEN	WRIGHT KAREN	POMPEY		2.00
31460000700000010210040000	007.-01-21.4	4133	ORAN GULF RD	LEWIS RUSSELL G TRUST	REVOCABLE UTD	POMPEY		2.93
31460000700000010220010000	007.-01-22.1	4001	ORAN GULF RD	SUNG NAKHO	SUNG JUNGHEE	POMPEY		27.58
31460000700000010220020000	007.-01-22.2	*****	ORAN GULF RD	SUNG JUNG HEE	*****	POMPEY		27.73
31460000700000010220030000	007.-01-22.3	3993	ORAN GULF RD	TELONIS JAMES	TELONIS J KELLY	POMPEY		27.84
31460000700000010220040000	007.-01-22.4	3975	ORAN GULF RD	TELONIS JAMES D	TELONIS JUDITH KELLY	POMPEY		27.96
31460000700000010230010000	007.-01-23.1	8514	AMELIA TRL	PATINKA PHILIP	*****	POMPEY		6.88
31460000700000010230020000	007.-01-23.2	3981	ORAN GULF RD	DESMOND DAVID G	DESMOND MELISSA T	POMPEY		1.89
31460000700000010230030000	007.-01-23.3	3923	ORAN GULF RD	DESMOND DAVID G	DESMOND MELISSA T	POMPEY		1.89
31460000700000010230040000	007.-01-23.4	8506	AMELIA TRL	WELCH WILLIAM III	WELCH LESLIE	POMPEY		1.89
31460000700000010230050000	007.-01-23.5	8507	AMELIA TRL	JONES DONALD M	JONES ALEXIUS K	POMPEY		1.88
31460000700000010230060000	007.-01-23.6	8526	AMELIA TRL	NELSON GRAHAM W	*****	POMPEY		3.83
31460000700000010230070000	007.-01-23.7	8538	AMELIA TRL	RYAN MICHAEL	RYAN DIANA	POMPEY		5.85
31460000700000010230080000	007.-01-23.8	8539	AMELIA TRL	KUSHNIR STEPHEN C	*****	POMPEY		5.42
31460000700000010230090000	007.-01-23.9	8531	AMELIA TRL	HOLLISTER DAVID S	HOLLISTER LAURA A	POMPEY		4.49
31460000700000010240000000	007.-01-24.0	3859	ORAN GULF RD	JONES DONALD M	JONES ALEXIUS K	POMPEY		0.96
31460000700000010250000000	007.-01-25.0	3857	ORAN GULF RD	BROOKS ROGERS P	BROOKS JANE C	POMPEY		0.81
31460000700000010260000000	007.-01-26.0	8421	NUMBER 2 RD	BERTONE DONN A	*****	POMPEY		22.21
31460000700000010270010000	007.-01-27.1	8379	NUMBER 2 RD E	CHEELY JOEL F JR	*****	POMPEY		65.07
31460000700000010270020000	007.-01-27.2	*****	NUMBER 2 RD E	KUSHNIR STEPHEN	*****	POMPEY		16.35
31460000700000010280010000	007.-01-28.1	8291	NUMBER 2 RD E	TESSIER LIVING TRUST11182	*****	POMPEY		6.91
31460000700000010290000000	007.-01-29.0	8289	NUMBER 2 RD E	FALCONE KATHLEEN O	*****	POMPEY		23.13
31460000700000010300010000	007.-01-30.1	3832	POMPEY CENTER RD	CROSS STEPHANIE M	DALE SHERMAN	POMPEY		3.44
31460000700000010300020000	007.-01-30.2	3844	POMPEY CENTER RD	CROSS STEPHANIE M	DALE SHERMAN	POMPEY		2.27
31460000700000010300030000	007.-01-30.3	3788	POMPEY CENTER RD	PORTO CHARLES J	CAROL ANNE	POMPEY		2.14
31460000700000010300040000	007.-01-30.4	8267	NUMBER 2 RD E	FALCONE KATHLEEN O	*****	POMPEY		3.87
31460000700000010300050000	007.-01-30.5	3850	POMPEY CENTER RD	GORCZYCA MITCHELL J	GORCZYCA LORETTA B	POMPEY		14.41
31460000700000010300060000	007.-01-30.6	3820	POMPEY CENTER RD	CUFFY GORDON J	*****	POMPEY		3.18
31460000700000010320000000	007.-01-32.0	*****	POMPEY CENTER RD	RODMAN LITA	*****	POMPEY		2.24
31460000700000010330000000	007.-01-33.0	3978	POMPEY CENTER RD	FASANO SANDRA L	FASANO MICHAEL F	POMPEY		1.06
31460000700000010340000000	007.-01-34.0	3982	POMPEY CENTER RD	RODMAN LITA C	*****	POMPEY		24.82
31460000700000010350010000	007.-01-35.1	*****	POMPEY CENTER RD	KEASSA MARY ADELIN	*****	POMPEY		23.08
31460000700000010360000000	007.-01-36.0	4114	POMPEY CENTER RD	RYBINSKI JOHN SR	*****	POMPEY		13.05
31460000700000010390000000	007.-01-39.0	8523	AMELIA TRL	WISNIEWSKI JOHN A	WISNIEWSKI PATRICIA A	POMPEY		2.09
31460000700000010400000000	007.-01-40.0	8515	AMELIA TRL	REITH MICHAEL J	SQUAIRS DEBRA S	POMPEY		3.90
31460000700000020010000000	007.-02-01.0	4040	ORAN GULF RD	MAGDZIUK GENEVIEVE S LI	MAGDZIUK ROBERT H	POMPEY		48.64
31460000700000020090000000	007.-02-09.0	3883	ORAN DELPHI RD	MAPSTONE JOSEPH G	MAPSTONE DIANA L	POMPEY		5.63
31460000700000020100000000	007.-02-10.0	3881	ORAN DELPHI RD	MAINES JOHN L	MAINES FLORENCE	POMPEY		9.61
31460000700000020110010000	007.-02-11.1	8599	NUMBER 2 RD E	GALLMAN-WHITE FOUNDATION	*****	POMPEY		4.50
31460000700000020110020000	007.-02-11.2	8607	NUMBER 2 RD E	WOOD JOHN M	WOOD VANESSA M	POMPEY		4.50
31460000700000020110030000	007.-02-11.3	8615	NUMBER 2 RD E	STONER DAVID W	STONER LINDA H	POMPEY		2.96
31460000700000020110040000	007.-02-11.4	8631	NUMBER 2 RD E	BARBER JERRY	*****	POMPEY		2.74
31460000700000020110050000	007.-02-11.5	3825	ORAN DELPHI RD	EDDY NELSON F	EDDY RENEE A	POMPEY		11.84
31460000700000020110060000	007.-02-11.6	3837	ORAN DELPHI RD	MCDONOUGH PHILLIP N	LUZARRAGA-MCDONOUGH MARIA	POMPEY		5.92
31460000700000020110070000	007.-02-11.7	3849	ORAN DELPHI RD	FINK MICHELE K	*****	POMPEY		5.88

Agricultural District 4 - 2016 Eight-Year Review Final Parcel List

TAX ID	PARCEL #	STREET #	STREET NAME	OWNERNAME1	OWNERNAME2	CITY TOWN	VILLAGE	ACRES GIS
31460000700000020120000000	007.-02-12.0	8591	NUMBER 2 RD E	JACKSON MARY	*****	POMPEY		1.14
31460000700000020130000000	007.-02-13.0	*****	NUMBER 2 RD E	JACKSON MARY	*****	POMPEY		6.62
31460000700000020140010000	007.-02-14.1	*****	NUMBER 2 RD E	JACKSON MARY	*****	POMPEY		1.91
31460000700000020140020000	007.-02-14.2	8471	NUMBER 2 RD E	LOSECCO JOHN F	LOSECCO DEBORAH F	POMPEY		4.91
31460000700000020150000000	007.-02-15.0	8505	NUMBER 2 RD E	PLACE KEVIN P	PLACE AMY JUDE K	POMPEY		0.94
31460000700000020160000000	007.-02-16.0	8465	NUMBER 2 RD E	KOENIG KEVIN J	KOENIG ELLEN M	POMPEY		7.79
31460000700000020170000000	007.-02-17.0	8453	NUMBER 2 RD E	HALE DAVID ALLEN	BRIGITTE ANITA HALE	POMPEY		3.34
31460000700000020180000000	007.-02-18.0	8449	NUMBER 2 RD E	BOICE DENNIS A	BOICE CAROL L	POMPEY		3.94
31460000700000020190000000	007.-02-19.0	8445	NUMBER 2 RD E	MERZ ALVIN F	*****	POMPEY		4.85
31460000700000020200000000	007.-02-20.0	3800	ORAN GULF RD	MAGDZIUK GENEVIEVE	*****	POMPEY		3.80
31460000700000020210000000	007.-02-21.0	3850	ORAN GULF RD	JONES JEFFERY T	*****	POMPEY		0.95
31460000700000020220000000	007.-02-22.0	3860	ORAN GULF RD	WIGGINS FORD	HENDERSON LINDA	POMPEY		0.92
31460000700000020230010000	007.-02-23.1	3904	ORAN GULF RD	COOK-GUZMAN BRENDA	*****	POMPEY		38.73
31460000700000020230020000	007.-02-23.2	3898	ORAN GULF RD	GAMBLE MARIA C	*****	POMPEY		1.90
31460000700000020230030000	007.-02-23.3	3898	ORAN GULF RD	BRUCE COOK FAMILY TRUST	MARIA GAMBLE	POMPEY		1.90
31460000700000020230040000	007.-02-23.4	3904	ORAN GULF RD	THOMAS LYDIA	GROGINSKI RICHARD	POMPEY		1.88
31460000700000020240000000	007.-02-24.0	3974	ORAN GULF RD	MARILYN P NORTZ REVOCABLE	TRUST	POMPEY		1.90
31460000700000020250000000	007.-02-25.0	3976	ORAN GULF RD	YERTON HAROLD W	*****	POMPEY		1.82
31460000700000020260000000	007.-02-26.0	3978	ORAN GULF RD	BIVIANO PAUL M	BIVIANO MARLEAH I	POMPEY		3.72
31460000700000020270000000	007.-02-27.0	3982	ORAN GULF RD	MORELAND GAIL S	SEVERIN E & MARY E FLANIG	POMPEY		2.68
31460000700000020280000000	007.-02-28.0	3994	ORAN GULF RD	RIVERS LARRY	RIVERS MARGARET	POMPEY		3.23
31460000700000020290010000	007.-02-29.1	4006	ORAN GULF RD	GRAHAM BEECHER F	*****	POMPEY		50.93
31460000700000020290020000	007.-02-29.2	4000	ORAN GULF RD	JOLLIFFE JOHN E	JOLLIFFE JEANNE P	POMPEY		2.77
31460000700000020290030000	007.-02-29.3	3996	ORAN GULF RD	STATE OF NEW YORK	OFFICE OF MENTAL	POMPEY		2.72
31460000700000030200000000	007.-03-20.0	*****	ORAN DELPHI RD	LEWIS THOMAS A	C/O GARY N WARNKE	POMPEY		15.84
31460000700000030210010000	007.-03-21.1	*****	ORAN DELPHI RD	GRONAU JOAN B	*****	POMPEY		22.55
31460000700000030290000000	007.-03-29.0	*****	ORAN DELPHI RD	GRONAU DONALD F	GRONAU JOAN B	POMPEY		5.36
31460000700000030330000000	007.-03-33.0	4090	ORAN DELPHI RD	ROTELLA FRANK	ROTELLA CATHY	POMPEY		27.14
31460000800000010010010000	008.-01-01.1	4028	WATERVALE RD	FRAKES NANCY B	*****	POMPEY		2.09
31460000800000010010020000	008.-01-01.2	7800	INDIAN HILL RD	TEELIN CHRISTOPHER E	TEELIN DEBORAH A	POMPEY		3.70
31460000800000010010040000	008.-01-01.4	4024	WATERVALE RD	CHRYSLER JAMES W	CHRYSLER NORMA JEAN	POMPEY		5.52
31460000800000010010050000	008.-01-01.5	4018	WATERVALE RD	CURTIS MARY12032015	*****	POMPEY		5.62
31460000800000010020000000	008.-01-02.0	7826	INDIAN HILL RD	MC KENNEY DANIEL	MC KENNEY BARBARA	POMPEY		1.14
31460000800000010030010000	008.-01-03.1	4085	GIBBS RD	O CONNOR MARK A	O CONNOR TRICIA M	POMPEY		3.32
31460000800000010030020000	008.-01-03.2	7904	INDIAN HILL RD	HALE HARRY S	HALE SHARON M	POMPEY		5.99
31460000800000010030040000	008.-01-03.4	4088	GIBBS RD	MORROW JAMES C	MORROW MILLISA A	POMPEY		2.99
31460000800000010040000000	008.-01-04.0	7914	INDIAN HILL RD	HENCE JAMIE H	*****	POMPEY		1.45
31460000800000010050010000	008.-01-05.1	7966	INDIAN HILL RD	CAPUTO AMY	*****	POMPEY		143.89
31460000800000010050020000	008.-01-05.2	7918	INDIAN HILL RD	YEAGER KAREN C	*****	POMPEY		1.03
31460000800000010060000000	008.-01-06.0	7922	INDIAN HILL RD	BROOKS SONIA	*****	POMPEY		0.69
31460000800000010070000000	008.-01-07.0	7940	INDIAN HILL RD	DEJOHN FRANK	*****	POMPEY		1.00
31460000800000010080010000	008.-01-08.1	*****	INDIAN HILL RD	FALCONE TRUDY A	*****	POMPEY		36.85
31460000800000010080020000	008.-01-08.2	8072	INDIAN HILL RD	DEVEAU GORDON D	*****	POMPEY		7.40
31460000800000010090000000	008.-01-09.0	8002	INDIAN HILL RD	AUSTIN ERIC C	AUSTIN AMY E	POMPEY		0.46
31460000800000010100000000	008.-01-10.0	8006	INDIAN HILL RD	STANO MATTHEW	STANO SHARON L	POMPEY		0.46
31460000800000010110000000	008.-01-11.0	8036	INDIAN HILL RD	VANDERVEN DOROTHY	*****	POMPEY		0.82
31460000800000010120010000	008.-01-12.1	4113	POMPEY CENTER RD	UNDERWOOD SAFE HARBOR TRU	*****	POMPEY		4.46
31460000800000010120020000	008.-01-12.2	8144	INDIAN HILL RD	FALCONE TRUDY A	*****	POMPEY		23.43
31460000800000010120030000	008.-01-12.3	4113	POMPEY CENTER RD	MOSESON RICHARD	MOSESON CHRISTIANNE C	POMPEY		1.65
31460000800000010130000000	008.-01-13.0	8194	INDIAN HILL RD	HOCHSTEIN YAACOV	SHARON GLAZIER-HOCHSTEIN	POMPEY		0.86
31460000800000010140000000	008.-01-14.0	8202	INDIAN HILL RD	MOSESON RICHARD	*****	POMPEY		3.89
31460000800000010150000000	008.-01-15.0	4111	POMPEY CENTER RD	FREER LIVING TRUST	*****	POMPEY		3.45
31460000800000010170010000	008.-01-17.1	4109	POMPEY CENTER RD	MARY C NASH LIVING TRUST	*****	POMPEY		2.97
31460000800000010180010000	008.-01-18.1	*****	POMPEY CENTER RD	KELLISH BARBARA D TRUST	*****	POMPEY		47.58
31460000800000010180020000	008.-01-18.2	4107	POMPEY CENTER RD	OLSSON DANIEL J	OLSSON PAMELA K	POMPEY		1.87
31460000800000010180030000	008.-01-18.3	3983	POMPEY CENTER RD	KELLISH JAMES L	KELLISH PATRICIA D	POMPEY		44.98

Agricultural District 4 - 2016 Eight-Year Review Final Parcel List

TAX ID	PARCEL #	STREET #	STREET NAME	OWNERNAME1	OWNERNAME2	CITY TOWN	VILLAGE	ACRES GIS
3146000800000010190000000	008.-01-19.0	4019	POMPEY CENTER RD	KELLISH JAMES	KELLISH PATRICIA	POMPEY		0.93
3146000800000010200000000	008.-01-20.0	3981	POMPEY CENTER RD	KELLISH BARBARA D TRUST	*****	POMPEY		0.90
3146000800000010210000000	008.-01-21.0	*****	POMPEY CENTER RD	MAPSTONE SHIRLEY N	INCOME ONLY TRUST	POMPEY		71.98
3146000800000010220000000	008.-01-22.0	3901	POMPEY CENTER RD	CARVER JOSEPH	*****	POMPEY		0.79
3146000800000010230010000	008.-01-23.1	3857	POMPEY CENTER RD	RELYEA STANLEY R	RELYEA DOLLI01152015	POMPEY		1.63
3146000800000010230020000	008.-01-23.2	3863	POMPEY CENTER RD	FORCIONE SEAN	FORCIONE BRITNEY	POMPEY		0.41
3146000800000010240000000	008.-01-24.0	3837	POMPEY CENTER RD	ARMSTRONG JOAN C	*****	POMPEY		1.93
3146000800000010250000000	008.-01-25.0	8215	NUMBER 2 RD W	MACKO STEPHEN JR	*****	POMPEY		100.37
3146000800000010260000000	008.-01-26.0	8077	NUMBER 2 RD W	MAPSTONE SHIRLEY N	INCOME ONLY TRUST	POMPEY		40.98
3146000800000010270000000	008.-01-27.0	8055	NUMBER 2 RD W	PICKARD RICHARD W	PICKARD PATRICIA A	POMPEY		4.78
3146000800000010280010000	008.-01-28.1	7995	NUMBER 2 RD W	MULLER SCHWARZE LIVING TR	*****	POMPEY		136.02
3146000800000010280020000	008.-01-28.2	8019	NUMBER 2 RD W	LINDENMAYER STEPHEN	*****	POMPEY		1.16
3146000800000010290000000	008.-01-29.0	8023	NUMBER 2 RD W	HOTALING HAROLD	MARY OTALING	POMPEY		1.41
3146000800000010300000000	008.-01-30.0	7963	NUMBER 2 RD W	BRACE MILLAR C	BRACE BARBARA C	POMPEY		5.79
3146000800000010310000000	008.-01-31.0	*****	NUMBER 2 RD W	HENSON ALTON J LU	VANDEBOGART BLANCHE	POMPEY		26.69
3146000800000010320000000	008.-01-32.0	3698	WATERVALE RD	HENSON ALTON J JR	HENSON SARA L	POMPEY		0.42
3146000800000010340010000	008.-01-34.1	3730	WATERVALE RD	HENSON JEFFREY M	*****	POMPEY		0.58
3146000800000010340020000	008.-01-34.2	3728	WATERVALE RD	NATKIE GREGORY I	*****	POMPEY		1.37
3146000800000010350000000	008.-01-35.0	3742	WATERVALE RD	OCONNOR FRANCIS	*****	POMPEY		1.32
3146000800000010360000000	008.-01-36.0	3742	WATERVALE RD	OCONNOR FRANCIS	*****	POMPEY		24.08
3146000800000010370010000	008.-01-37.1	3790	WATERVALE RD	O'CONNOR FRANCIS R	*****	POMPEY		49.05
3146000800000010390010000	008.-01-39.1	*****	WATERVALE RD	CARLEY FARMS LLC	*****	POMPEY		28.06
3146000800000010400000000	008.-01-40.0	3948	WATERVALE RD	OSBORNE KENNETH	OSBORNE THERESA	POMPEY		5.42
3146000800000010410000000	008.-01-41.0	*****	WATERVALE RD	ARCHAEOLOGICAL CONSERVANC	*****	POMPEY		63.60
3146000800000010420000000	008.-01-42.0	4014	WATERVALE RD	ELLIS KENNETH J	*****	POMPEY		0.86
3146000800000010440000000	008.-01-44.0	*****	WATERVALE RD	OCONNOR FRANCIS R	*****	POMPEY		4.60
3146000800000010450000000	008.-01-45.0	7869	NUMBER 2 RD W	HENSON ALTON J JR	HENSON SARA L	POMPEY		0.78
3146000900000010010000000	009.-01-01.0	*****	GATES RD	COSTELLO PAUL E	*****	POMPEY		128.63
3146000900000010020000000	009.-01-02.0	*****	GATES RD	COSTELLO PAUL E	*****	POMPEY		73.06
3146000900000010030000000	009.-01-03.0	7289	GATES RD	DOMENICO PHILIP J	DOMENICO JANE W	POMPEY		1.66
3146000900000010040000000	009.-01-04.0	*****	GATES RD	DOMENICO PHILIP J	DOMENICO JANE W	POMPEY		2.06
3146000900000010050010000	009.-01-05.1	*****	SWEET RD	COIR GREGORY A	COIR PAIGE E	POMPEY		19.52
3146000900000010050020000	009.-01-05.2	3978	SWEET RD	COIR GREGORY A	COIR PAIGE E	POMPEY		3.13
3146000900000020010000000	009.-02-01.0	4081	WATERVALE RD	CURTIS KARL E	DEROUCHIE LINDA	POMPEY		1.19
3146000900000020020000000	009.-02-02.0	4029	WATERVALE RD	SKINNER WILLIAM K	SKINNER KAREN M	POMPEY		19.71
3146000900000020030000000	009.-02-03.0	4019	WATERVALE RD	FERGUSON MARK R	FERGUSON CYNTHIA A	POMPEY		14.33
3146000900000020040010000	009.-02-04.1	4015	WATERVALE RD	DISCENZA ANTHONY B	LUCE LAURIE J	POMPEY		6.54
3146000900000020040020000	009.-02-04.2	3999	WATERVALE RD	MCBRIDE DENNIS A	*****	POMPEY		3.28
3146000900000020040030000	009.-02-04.3	3987	WATERVALE RD	MEKKER FRANK M JR	MEKKER ROSA M	POMPEY		3.27
3146000900000020040040000	009.-02-04.4	3975	WATERVALE RD	HENSON GARY E	HENSON MICHELE	POMPEY		2.07
3146000900000020040050000	009.-02-04.5	3979	WATERVALE RD	MOLLIKA JAMES	*****	POMPEY		2.09
3146000900000020040060000	009.-02-04.6	3961	WATERVALE RD	CLARK COLBY	*****	POMPEY		2.12
3146000900000020040070000	009.-02-04.7	7779	GATES RD	SMITH JAMES M	TERVO KRISTINA M	POMPEY		3.06
3146000900000020040080000	009.-02-04.8	7763	GATES RD	CLARK JEFFREY A	*****	POMPEY		2.64
3146000900000020040090000	009.-02-04.9	*****	GATES RD	MILLER FRED	*****	POMPEY		2.85
3146000900000020050000000	009.-02-05.0	7737	GATES RD	REYNA DEREK T	DONOHUE SUSAN	POMPEY		1.20
3146000900000020060000000	009.-02-06.0	*****	WATERVALE RD	W STEWART STEPHENS TRUST	STEPHEN RICHARD J	POMPEY		47.48
3146000900000020070000000	009.-02-07.0	7691	GATES RD	HERLIHY MICHAEL	*****	POMPEY		1.22
3146000900000020080020000	009.-02-08.2	7635	GATES RD	LMCA PROPERTIES LLC	C/O C/O WARREN WOLFSON	POMPEY		46.60
3146000900000020160000000	009.-02-16.0	3963	WATERVALE RD	MILLER FRED	*****	POMPEY		3.60
3146000900000030010010000	009.-03-01.1	*****	GATES RD	COSTELLO ROBERT J ESTAT	C/O ATTN: SUE LEROY	POMPEY		12.90
3146000900000030010020000	009.-03-01.2	*****	GATES RD	WILSON COURTNEY D	WILSON LINDSAY W	POMPEY		17.38
3146000900000030010030000	009.-03-01.3	7692	GATES RD	AUSTIN ERIC C	AUSTIN JOANNE E	POMPEY		12.64
3146000900000030010050000	009.-03-01.5	*****	GATES RD	PORTER WILLIAM W	PORTERLIMITED FAMILY PART	POMPEY		5.04
3146000900000030020000000	009.-03-02.0	7676	GATES RD	COATES NIKKI D	COSTELLO ALAN R	POMPEY		1.24
3146000900000030030000000	009.-03-03.0	3921	WATERVALE RD	W STEWART STEPHENS TRUST	STEPHENS RICHARD J	POMPEY		46.27

Agricultural District 4 - 2016 Eight-Year Review Final Parcel List

TAX ID	PARCEL #	STREET #	STREET NAME	OWNERNAME1	OWNERNAME2	CITY TOWN	VILLAGE	ACRES GIS
3146000900000030040000000	009.-03-04.0	*****	WATERVALE RD	AFFLECK DEIRDRE C	*****	POMPEY		5.75
3146000900000030050000000	009.-03-05.0	3855	WATERVALE RD	AFFLECK DEIRDRE C	*****	POMPEY		0.50
3146000900000030060000000	009.-03-06.0	3849	WATERVALE RD	EVERLY MICHAEL B	EVERLY ELLEN B	POMPEY		0.54
3146000900000030070010000	009.-03-07.1	*****	WATERVALE RD	CERAVOLO PETER	C/O PETER CERAVOLO	POMPEY		1.20
3146000900000030070020000	009.-03-07.2	*****	WATERVALE RD	CERAVOLO PETER	C/O PETER CERAVOLO	POMPEY		127.88
3146000900000030070030000	009.-03-07.3	3809	WATERVALE RD	CERAVOLO CONSTRUCTION LLC	*****	POMPEY		86.27
3146000900000030080000000	009.-03-08.0	3789	WATERVALE RD	CAMPBELL LAWRENCE J	CAMPBELL FRANCES P	POMPEY		1.53
3146000900000030090000000	009.-03-09.0	3757	WATERVALE RD	VINCENT JAMES R	*****	POMPEY		1.24
3146000900000030100000000	009.-03-10.0	3745	WATERVALE RD	DIRIWACHTER IRENE LIFE	DIRIWACHTER CARL	POMPEY		0.41
3146000900000030110000000	009.-03-11.0	3741	WATERVALE RD	HERLIHY LINDA	*****	POMPEY		0.44
3146000900000030120000000	009.-03-12.0	3741	WATERVALE RD	HERLIHY LINDA	MERCENA PRATT	POMPEY		0.74
3146000900000030130000000	009.-03-13.0	7837	BROWN GULF RD	VANBODEN LEE	VANBODEN ANGELOQUE	POMPEY		4.46
3146000900000030140000000	009.-03-14.0	7831	BROWN GULF RD	HERLIHY GREGORY	*****	POMPEY		0.74
3146000900000030150000000	009.-03-15.0	7823	BROWN GULF RD	HERLIHY GREGORY P	*****	POMPEY		0.43
3146000900000030160000000	009.-03-16.0	7811	BROWN GULF RD	KOGAN PAVEL P	KOGAN ELIZABETH	POMPEY		0.62
3146000900000030170000000	009.-03-17.0	7805	BROWN GULF RD	HENSON WILLIAM C	HENSON BERNADINE A	POMPEY		1.26
3146000900000030180000000	009.-03-18.0	*****	BROWN GULF RD	CERAVOLO PETER	C/O PETER CERAVOLO	POMPEY		43.11
3146000900000030190000000	009.-03-19.0	7765	BROWN GULF RD	DAVIS ANDREW J	*****	POMPEY		0.94
3146000900000030200000000	009.-03-20.0	*****	BROWN GULF RD	SYKORA CHARLES A	SYKORA BARBARA	POMPEY		2.29
3146000900000030210000000	009.-03-21.0	7645	BROWN GULF RD	SYKORA BARBARA	*****	POMPEY		4.66
3146000900000030220000000	009.-03-22.0	7629	BROWN GULF RD	BARNABA-HOHM LORI A	*****	POMPEY		0.49
3146000900000030230000000	009.-03-23.0	7599	BROWN GULF RD	HANTSCH EMILY D	LAWLESS DYLAN J	POMPEY		3.88
3146000900000030240000000	009.-03-24.0	*****	HENNEBERRY RD	DIMON DANIEL L	DIMON MELISSA A	POMPEY		2.48
3146000900000030250010000	009.-03-25.1	3702	HENNEBERRY RD	DIMON DANIEL L	DIMON MELISSA A	POMPEY		1.52
3146000900000030260000000	009.-03-26.0	3724	HENNEBERRY RD	FAILEY GREGORY T	FAILEY PATRICIA L	POMPEY		0.82
3146000900000030270000000	009.-03-27.0	3754	HENNEBERRY RD	WEINER LEONARD B	KELLY KATHRYN	POMPEY		5.54
3146000900000030280010000	009.-03-28.1	3766	HENNEBERRY RD	GREEN ACRES PERFORMANCE	HORSES, LLC	POMPEY		7.72
3146000900000030280020000	009.-03-28.2	*****	HENNEBERRY RD	GREEN ACRES PERFORMANCE	HORSES, LLC	POMPEY		2.79
3146000900000030290000000	009.-03-29.0	3794	HENNEBERRY RD	EDSALL JOHN L	EDSALL JENNIFER L	POMPEY		4.08
3146000900000030300010000	009.-03-30.1	3814	HENNEBERRY RD	KAPELL DAVID	*****	POMPEY		30.51
3146000900000030300020000	009.-03-30.2	*****	HENNEBERRY RD	KAPELL DAVID	*****	POMPEY		0.80
3146000900000030300030000	009.-03-30.3	3848	HENNEBERRY RD	HARRINGTON MARK	HARRINGTON KAREN	POMPEY		28.00
3146000900000030300060000	009.-03-30.6	3830	HENNEBERRY RD	CLEMENTS DAVID	CLEMENTS KELLY	POMPEY		8.12
3146000900000030300070000	009.-03-30.7	3882	HENNEBERRY RD	REAGAN JOSEPH O	REAGAN DEBBIE L	POMPEY		6.86
3146000900000030300080000	009.-03-30.8	3870	HENNEBERRY RD	EISENHUT DEAN	*****	POMPEY		3.07
3146000900000030300090000	009.-03-30.9	3814	HENNEBERRY RD	KAPELL JEREMY	*****	POMPEY		3.09
3146000900000030310000000	009.-03-31.0	3880	HENNEBERRY RD	KEMPTON LUCIUS R	KEMPTON JEANNE A	POMPEY		6.06
3146000900000040020010000	009.-04-02.1	7334	GATES RD	BAIKOS PETER	BAIKOS KATINA	POMPEY		6.29
3146000900000040020020000	009.-04-02.2	7346	GATES RD	KLENIATIS DIMITRIOS	KLENIATIS ELEFThERIA	POMPEY		16.33
3146000900000040030000000	009.-04-03.0	7386	GATES RD	BAIKOS PETER	BAIKOS KATINA	POMPEY		11.23
3146000900000040040000000	009.-04-04.0	7404	GATES RD	FIETTA PETER M	*****	POMPEY		79.49
3146000900000040050000000	009.-04-05.0	7410	GATES RD	BAIKOS PETER	BAIKOS KATINA	POMPEY		3.72
3146000900000040060000000	009.-04-06.0	7416	GATES RD	GROVES WILLIAM R	GROVES FRANCES S	POMPEY		8.01
3146000900000040070000000	009.-04-07.0	7428	GATES RD	STAAB JOEL R	STAAB KIMBERLY W	POMPEY		2.78
3146000900000040080000000	009.-04-08.0	7450	GATES RD	DUNGEY KAREN	C/O ATTN: JOHN RYBINSKI	POMPEY		34.23
3146000900000040090000000	009.-04-09.0	7488	GATES RD	BARNES MICHAEL E	*****	POMPEY		3.38
3146000900000040100000000	009.-04-10.0	*****	GATES RD	DUNGEY KAREN	C/O ATTN: JOHN RYBINSKI	POMPEY		1.50
3146000900000040110000000	009.-04-11.0	*****	GATES RD	DUNGEY KAREN	C/O ATTN: JOHN RBINSKI	POMPEY		88.10
3146000900000040120000000	009.-04-12.0	3887	HENNEBERRY RD	SCHALK MARY F	*****	POMPEY		4.59
3146000900000040130000000	009.-04-13.0	3839	HENNEBERRY RD	YOULD HIBBERT	*****	POMPEY		0.63
3146000900000040140000000	009.-04-14.0	3781	HENNEBERRY RD	COONS SHAWN D	*****	POMPEY		0.89
3146000900000040150000000	009.-04-15.0	3773	HENNEBERRY RD	FALLICO ANTHONY J	FALLICO PAULINE M	POMPEY		2.82
3146000900000040160010000	009.-04-16.1	*****	BURKE RD	CARLEY LIVING TRUST THEOD	CARLEY KEVIN D 1/4INTER	POMPEY		106.12
3146000900000040160020000	009.-04-16.2	3761	HENNEBERRY RD	PALLADINO PAUL R	CARROLL AMY M	POMPEY		8.28
3146000900000040160030000	009.-04-16.3	7435	BURKE RD	SNIFFEN DEBRA A	*****	POMPEY		3.97
3146000900000040160040000	009.-04-16.4	3733	HENNEBERRY RD	COOMBS GRAHAM	COOMBS KELLY	POMPEY		4.78

Agricultural District 4 - 2016 Eight-Year Review Final Parcel List

TAX ID	PARCEL #	STREET #	STREET NAME	OWNERNAME1	OWNERNAME2	CITY TOWN	VILLAGE	ACRES GIS
3146000900000040160050000	009.-04-16.5	3717	HENNEBERRY RD	IRELAND BRAYDON	IRELAND JACLYN	POMPEY		4.78
3146000900000040160060000	009.-04-16.6	*****	HENNEBERRY RD	AMBROSE JOAN	*****	POMPEY		5.60
3146000900000040160070000	009.-04-16.7	*****	BURKE RD	LIVING TRUST THEODORE W C	*****	POMPEY		4.33
3146000900000040170000000	009.-04-17.0	7427	BURKE RD	MILLER SHARON A	STEINBACH PRISCILLA C	POMPEY		4.91
3146000900000040180000000	009.-04-18.0	7405	BURKE RD	BEDWORTH STEPHEN	BEDWORTH JOHN	POMPEY		4.85
3146000900000040190000000	009.-04-19.0	7403	BURKE RD	RIEMENSCHNEIDER GLENN E	RIEMENSCHNEIDER AMY E	POMPEY		4.89
3146000900000040200010000	009.-04-20.1	3634	SWEET RD	FUELLER MARK	FUELLER AALIA	POMPEY		3.86
3146000900000040200020000	009.-04-20.2	7353	BURKE RD	MADHAVAN NISHA	*****	POMPEY		4.16
3146000900000040200030000	009.-04-20.3	7359	BURKE RD	GAGE STEPHEN P	GAGE LYNDA J	POMPEY		4.20
3146000900000040200050000	009.-04-20.5	7367	BURKE RD	MAJKA LISA K	*****	POMPEY		4.07
3146000900000040200060000	009.-04-20.6	3654	SWEET RD	PRESTON JONATHAN L	NORMAN CHRISTOPHER J	POMPEY		3.74
3146000900000040200070000	009.-04-20.7	7345	BURKE RD	TROBERT MARK W	TROBERT VIRGINIA M	POMPEY		4.00
3146000900000040210010000	009.-04-21.1	3688	SWEET RD	CARTUS FINANCIAL CORPORAT	*****	POMPEY		9.85
3146000900000040210020000	009.-04-21.2	3724	SWEET RD	KANZLER JOHN P	KANZLER PAMELA A	POMPEY		9.21
3146000900000040210030000	009.-04-21.3	3710	SWEET RD	YAW DAVID	*****	POMPEY		10.21
3146000900000040220010000	009.-04-22.1	3804	SWEET RD	HAMEL ROCHELLE K	*****	POMPEY		12.76
3146000900000040220030000	009.-04-22.3	3820	SWEET RD	GUDLIN GARY M	GUDLIN MARIA A	POMPEY		16.48
3146000900000040220050000	009.-04-22.5	3804	SWEET RD	SHAPESS SETH A	*****	POMPEY		19.90
31460001000000010010010000	010.-01-01.1	3915	ROUTE 91	FULLER IVAN J JR	FULLER MARGARET I	POMPEY		5.85
31460001000000010020010000	010.-01-02.1	3887	ROUTE 91	LACHANCE MARCEL M	LACHANCE DIANE M	POMPEY		3.75
31460001000000010020020000	010.-01-02.2	*****	ROUTE 91	FULLER MARGARET I	LACHANCE DIANE M	POMPEY		44.71
31460001000000010030010000	010.-01-03.1	3877	ROUTE 91	MARSH CAROLE	*****	POMPEY		41.14
31460001000000010050000000	010.-01-05.0	3808	ROUTE 91	OSBORN CAROL D	*****	POMPEY		0.29
31460001000000010060010000	010.-01-06.1	*****	RANSOM RD	WALKER CATHERINE D	*****	POMPEY		2.00
31460001000000010070000000	010.-01-07.0	3767	RANSOM RD	STROH LAWRENCE	*****	POMPEY		1.32
31460001000000010080010000	010.-01-08.1	*****	RANSOM RD	HOEFLER JOSEPH S JR	*****	POMPEY		13.80
31460001000000010090000000	010.-01-09.0	3743	RANSOM RD	NAYLOR SCOTT D	*****	POMPEY		48.33
31460001000000010100000000	010.-01-10.0	3785	RANSOM RD	WALKER CATHERINE D	*****	POMPEY		37.11
31460001000000020010000000	010.-02-01.0	3813	COLEMAN HILL RD	SCHAD ROBERT W	*****	POMPEY		0.34
31460001000000020020000000	010.-02-02.0	3808	ROUTE 91	OSBORN CAROL D	*****	POMPEY		1.37
31460001000000020030000000	010.-02-03.0	3773	COLEMAN HILL RD	CHAVARRIA SAMUEL E	*****	POMPEY		1.62
31460001000000020040000000	010.-02-04.0	3763	COLEMAN HILL RD	NAYLOR MARSHALEE	HELEN BETTY NAYLOR	POMPEY		1.43
31460001000000020050010000	010.-02-05.1	3757	COLEMAN HILL RD	SPERBER KARL	WIGGINS KARIS W	POMPEY		1.66
31460001000000020060010000	010.-02-06.1	3740	ROUTE 91	HOEFLER JOSEPH S JR	*****	POMPEY		2.77
31460001000000020060020000	010.-02-06.2	3727	COLEMAN HILL RD	PILCHER STEVEN W	PILCHER ANN P	POMPEY		1.02
31460001000000020060030000	010.-02-06.3	3741	COLEMAN HILL RD	ROUCHE SCOTT A	*****	POMPEY		0.94
31460001000000020070000000	010.-02-07.0	3717	COLEMAN HILL RD	SCARSI CHRISTOPHER D	SCARSI AMY R	POMPEY		1.33
31460001000000020080000000	010.-02-08.0	3699	COLEMAN HILL RD	KINNETZ DAVID L	KINNETZ CAROL J	POMPEY		1.58
31460001000000020090000000	010.-02-09.0	3679	COLEMAN HILL RD	TEMPLE ROBERT S	TEMPLE MARISA V	POMPEY		2.72
31460001000000020100000000	010.-02-10.0	3669	COLEMAN HILL RD	SPENCER MICHAEL	DEYO LAURIE	POMPEY		0.61
31460001000000020110010000	010.-02-11.1	*****	ROUTE 91	CHARETTE ROBERT J	CHARETTE NINA	POMPEY		1.70
31460001000000020110020000	010.-02-11.2	3639	COLEMAN HILL RD	GOODMAN MILDRED S	*****	POMPEY		4.97
31460001000000020110030000	010.-02-11.3	3641	COLEMAN HILL RD	FRATESCHI MICHAEL S	*****	POMPEY		1.83
31460001000000020110040000	010.-02-11.4	3661	COLEMAN HILL RD	KINNE AMY T	C/O AMY HAWKSLEY	POMPEY		3.43
31460001000000020120000000	010.-02-12.0	*****	COLEMAN HILL RD	HOLT CAROL J	*****	POMPEY		0.49
31460001000000020130000000	010.-02-13.0	3658	COLEMAN HILL RD	HOLT CAROL J	*****	POMPEY		1.74
31460001000000020140000000	010.-02-14.0	3684	ROUTE 91	CHARETTE ROBERT J	*****	POMPEY		0.64
31460001000000020150000000	010.-02-15.0	3692	ROUTE 91	CHARETTE DAVID	CHARETTE JENNIFER K	POMPEY		1.30
31460001000000020160000000	010.-02-16.0	3700	ROUTE 91	LOUZEK HOPE LU F	LOUZEK KATHLEEN E	POMPEY		0.69
31460001000000020170000000	010.-02-17.0	3710	ROUTE 91	BURT THOMAS ALAN	ELAINE MARIE	POMPEY		1.14
31460001000000020180000000	010.-02-18.0	3730	ROUTE 91	MASTERS MICHAEL T	MASTERS REBECCA S	POMPEY		1.20
31460001000000020200000000	010.-02-20.0	3720	ROUTE 91	PETERSON KATHLEEN A	*****	POMPEY		1.10
31460001000000030090000000	010.-03-09.0	6938	FRANK LONG RD	HEFFERNAN RONALD L	*****	POMPEY		12.47
31460001000000030100000000	010.-03-10.0	7000	FRANK LONG RD	KYANKA GEORGE	*****	POMPEY		90.05
31460001000000030110010000	010.-03-11.1	7070	FRANK LONG RD	KENNEY KAREN	*****	POMPEY		46.95
31460001000000030110020000	010.-03-11.2	7120	FRANK LONG RD	SATTER MIMI	MUNDY TERRY A	POMPEY		66.58

Agricultural District 4 - 2016 Eight-Year Review Final Parcel List

TAX ID	PARCEL #	STREET #	STREET NAME	OWNERNAME1	OWNERNAME2	CITY TOWN	VILLAGE	ACRES GIS
31460001000000030120000000	010.-03-12.0	7100	FRANK LONG RD	REGAN CRAIG	REGAN KATHLEEN	POMPEY		3.74
31460001000000030130000000	010.-03-13.0	7144	FRANK LONG RD	PICCIANO IRREVOCABLE TRUS	JOSEPH A & HELEN A PICCIA	POMPEY		0.92
31460001000000030140010000	010.-03-14.1	7160	FRANK LONG RD	GAROFALO CATHERINE M	*****	POMPEY		31.85
31460001000000030140020000	010.-03-14.2	7170	FRANK LONG RD	AGRASTO ANDREW J	*****	POMPEY		2.85
31460001000000030140030000	010.-03-14.3	7172	FRANK LONG RD	AGRASTO EDWARD N	*****	POMPEY		2.44
31460001000000030150010000	010.-03-15.1	3805	SWEET RD	HAMEL ROCHELLE K	*****	POMPEY		28.65
31460001000000030150020000	010.-03-15.2	3899	SWEET RD	MAYER MICHAEL F	MILLER BRIDGET	POMPEY		11.30
31460001000000030150030000	010.-03-15.3	7178	FRANK LONG RD	RODGERS DANIEL P	*****	POMPEY		3.14
31460001000000030150050000	010.-03-15.5	3885	SWEET RD	HOLSTEIN WILLIAM S	*****	POMPEY		16.13
31460001000000030160000000	010.-03-16.0	7182	FRANK LONG RD	CRUDELE FRANK D	STROBEL SUSAN L	POMPEY		0.62
31460001000000030170010000	010.-03-17.1	3843	SWEET RD	MILMAN DAVID A	*****	POMPEY		29.91
31460001000000030180000000	010.-03-18.0	3759	SWEET RD	FIETTA PETER M	FIETTA CHRISTINE P	POMPEY		78.30
31460001000000030190010000	010.-03-19.1	3731	SWEET RD	GAMBLE RONALD A	GAMBLE MARLENE R	POMPEY		0.50
31460001000000030190020000	010.-03-19.2	3731	SWEET RD	GRECCO LISA	*****	POMPEY		1.56
31460001000000030200000000	010.-03-20.0	3713	SWEET RD	GAMBLE RONALD A	GAMBLE MARLENE	POMPEY		8.95
31460001000000030210000000	010.-03-21.0	3691	SWEET RD	VANBEVEREN JEFFREY J	VANBEVEREN ERIN M	POMPEY		2.89
31460001000000030220000000	010.-03-22.0	3681	SWEET RD	PARA STEPHEN G	PARA DONNA A	POMPEY		2.70
31460001000000030230010000	010.-03-23.1	*****	SWEET RD	PARA STEPHEN G	PARA DONNA A	POMPEY		2.19
31460001000000030230020000	010.-03-23.2	3667	SWEET RD	BAILEY BARBARA K	*****	POMPEY		2.19
31460001000000030240000000	010.-03-24.0	3653	SWEET RD	ZATAR SHUKRI	ZATAR KHAWLA	POMPEY		5.08
31460001000000030250000000	010.-03-25.0	3637	SWEET RD	CHRISTIAN DAVID J	CHRISTIAN LISA T	POMPEY		4.01
31460001000000030260000000	010.-03-26.0	*****	SWEET RD	FIETTA PETER M	*****	POMPEY		22.15
31460001000000030270000000	010.-03-27.0	*****	SEVIER RD	FIETTA PETER M	*****	POMPEY		7.90
31460001000000030280000000	010.-03-28.0	7191	SEVIER RD	CARIOGGIA RICHARD REVOCAB	TRUST	POMPEY		9.70
31460001000000030310000000	010.-03-31.0	7249	SEVIER RD	PINNACLE TOWERS INC	PMB 353	POMPEY		0.30
31460001000000030320000000	010.-03-32.0	7245	SEVIER RD	CROWN ATLANTIC COMPANY	LLC	POMPEY		0.74
31460001000000030330000000	010.-03-33.0	7225	SEVIER RD	CITADEL BROADCASTING CO	*****	POMPEY		1.09
31460001000000030340000000	010.-03-34.0	7197	SEVIER RD	CRANESVILLE BLOCK CO INC	*****	POMPEY		1.05
31460001000000030350000000	010.-03-35.0	*****	SEVIER RD	ALLIANCE PROPERTY GROUP L	CAROL NAPPI	POMPEY		1.96
31460001000000030360000000	010.-03-36.0	*****	SEVIER RD	REALS HOWARD L JR	REALS DENISE E	POMPEY		16.05
31460001000000030370010000	010.-03-37.1	*****	SEVIER RD	ANDREWS KENNETH C	ANDREWS JOANNE M	POMPEY		32.08
31460001000000030370020000	010.-03-37.2	*****	SEVIER RD	APGAR LAWRENCE C JR	*****	POMPEY		15.22
31460001000000030370030000	010.-03-37.3	7047	SEVIER RD	ADAMS WILLIAM M	ADAMS MARY K	POMPEY		9.76
31460001000000030370040000	010.-03-37.4	*****	SEVIER RD	SCHMIDT-KYANKA ANITA L	*****	POMPEY		9.93
31460001000000030370050000	010.-03-37.5	6935	SEVIER RD	SCHMIDT-KYANKA ANITA L	*****	POMPEY		89.44
31460001000000030380010000	010.-03-38.1	3710	COLEMAN HILL RD	CREE CAROLYNE N	*****	POMPEY		57.23
31460001000000030380020000	010.-03-38.2	3724	COLEMAN HILL RD	STONE EDWARD P	STONE TAMI L	POMPEY		1.79
31460001000000030390000000	010.-03-39.0	3736	COLEMAN HILL RD	HEANEY DYLAN M	*****	POMPEY		1.53
31460001000000030400000000	010.-03-40.0	*****	COLEMAN HILL RD	TAYLOR EDWARD	*****	POMPEY		3.26
31460001000000030410000000	010.-03-41.0	3766	COLEMAN HILL RD	COLSON RICHARD	COLSON MAUREEN	POMPEY		4.64
31460001000000030420000000	010.-03-42.0	3776	COLEMAN HILL RD	WILCOX JOHN	WILCOX BARBARA M	POMPEY		2.58
31460001000000030430010000	010.-03-43.1	*****	COLEMAN HILL RD	WILCOX BARBARA M	*****	POMPEY		9.13
31460001000000030430020000	010.-03-43.2	3828	COLEMAN HILL RD	CALDERON MISAEEL	*****	POMPEY		10.02
31460001000000030440000000	010.-03-44.0	3848	OLD COLEMAN HL	ROOSA DEAN R	ROOSA MARY J	POMPEY		9.35
31460001000000030480010000	010.-03-48.1	*****	SEVIER RD	INTERMEDIA COMMUNICATIONS	INC	POMPEY		2.00
31460001000000030500000000	010.-03-50.0	3731	SWEET RD	GRECCO WAYNE	*****	POMPEY		0.08
31460001100000010010000000	011.-01-01.0	*****	RANSOM RD	SUSTARE JOHN	KAREN KERNEY	POMPEY		30.43
31460001100000010020000000	011.-01-02.0	6735	PALLADINO RD	TRAVERS JON A	*****	POMPEY		0.50
31460001100000010030010000	011.-01-03.1	3611	RANSOM RD	TRAVERS JON A	*****	POMPEY		27.44
31460001100000010030020000	011.-01-03.2	3543	RANSOM RD	ECKSTEIN SHERRY	*****	POMPEY		1.28
31460001100000010040010000	011.-01-04.1	3527	RANSOM RD	HOFMANN KARL L JR	*****	POMPEY		11.32
31460001100000010040030000	011.-01-04.3	3463	RANSOM RD	FOX TODD W	JILL FOX	POMPEY		3.98
31460001100000010040040000	011.-01-04.4	3509	RANSOM RD	VADALA ANTHONY P	VADALA HEATHER J	POMPEY		14.50
31460001100000010040050000	011.-01-04.5	3509	RANSOM RD	VADALA ANTHONY P	VADALA HEATHER J	POMPEY		1.97
31460001100000010050000000	011.-01-05.0	3479	RANSOM RD	BALTZERSEN PAUL	JENSEN WENDY	POMPEY		1.17
31460001100000010060000000	011.-01-06.0	3435	RANSOM RD	LINDABURY PETER G	LINDABURY VICKI A	POMPEY		14.74

Agricultural District 4 - 2016 Eight-Year Review Final Parcel List

TAX ID	PARCEL #	STREET #	STREET NAME	OWNERNAME1	OWNERNAME2	CITY TOWN	VILLAGE	ACRES GIS
31460001100000010070000000	011.-01-07.0	3333	RANSOM RD	LEONE RICHARD T	LEONE PATRICIA R	POMPEY		45.61
31460001100000010080000000	011.-01-08.0	3289	RANSOM RD	MCAULIFFE KEVIN R	MCAULIFFE SUZANNE H	POMPEY		24.56
31460001100000020010000000	011.-02-01.0	3692	RANSOM RD	BELGE RONALD W	*****	POMPEY		1.09
31460001100000020020010000	011.-02-02.1	3684	RANSOM RD	SUSTARE JOHN	KAREN KERNEY	POMPEY		48.40
31460001100000020030000000	011.-02-03.0	3714	RANSOM RD	WAGER CARL E	*****	POMPEY		0.40
31460001100000020040010000	011.-02-04.1	*****	ROUTE 91	JAMESVILLE SPORTSMENS	CLUB INC	POMPEY		81.73
31460001100000020040020000	011.-02-04.2	3677	ROUTE 91	GALLUP JAMES M	*****	POMPEY		8.23
31460001100000020050010000	011.-02-05.1	3533	ROUTE 91	LENEHAN JOHN M	LENEHAN JANELLE	POMPEY		2.00
31460001100000020050020000	011.-02-05.2	3535	ROUTE 91	ACKER KURT S	ACKER MELISSA A	POMPEY		0.89
31460001100000020050030000	011.-02-05.3					POMPEY		1.88
31460001100000020060000000	011.-02-06.0	3499	ROUTE 91	WILCOX LIVING TRUST	*****	POMPEY		28.63
31460001100000020070010000	011.-02-07.1	3433	ROUTE 91	MC ANDREW MICHAEL M	MC ANDREW DENISE L	POMPEY		54.24
31460001100000020070020000	011.-02-07.2	3469	ROUTE 91	SAYLES JULIE	*****	POMPEY		2.92
31460001100000020080000000	011.-02-08.0	3445	ROUTE 91	WEBSTER LISA M	*****	POMPEY		0.75
31460001100000020090000000	011.-02-09.0	3429	ROUTE 91	EALLONARDO SAMUEL J	EALLONARDO PATRICIA A	POMPEY		3.30
31460001100000020100000000	011.-02-10.0	3413	ROUTE 91	VAN SANFORD PETER J	*****	POMPEY		1.00
31460001100000020110000000	011.-02-11.0	3403	ROUTE 91	SCANLON JOHN	*****	POMPEY		5.35
31460001100000020120000000	011.-02-12.0	3369	ROUTE 91	SCANLON LARA C	SCANLON HELEN M	POMPEY		7.77
31460001100000020130010000	011.-02-13.1	3343	ROUTE 91	WRIGHT JONATHAN	WRIGHT MARTHA E	POMPEY		147.41
31460001100000020130020000	011.-02-13.2	*****	ROUTE 91	WRIGHT JONATHAN	WRIGHT MARTHA	POMPEY		1.90
31460001100000020140000000	011.-02-14.0	3329	ROUTE 91	SEABURY ROBERT	*****	POMPEY		0.32
31460001100000020150000000	011.-02-15.0	3331	ROUTE 91	STARPINE PROPERTIES LLC	*****	POMPEY		0.55
31460001100000020160000000	011.-02-16.0	3251	BUSH RD	CASHMAN ROBERT M	CASHMAN GAIL K	POMPEY		70.90
31460001100000020170000000	011.-02-17.0	3246	RANSOM RD	WELLNER MARCEL N TRUSTE	MAGDELEINE M TRUST	POMPEY		41.26
31460001100000020180010000	011.-02-18.1	3318	RANSOM RD	GIARUSSO CHERYL A	*****	POMPEY		3.74
31460001100000020180040000	011.-02-18.4	3360	RANSOM RD	LEONE EDWARD D	NICKIE LYNN	POMPEY		3.32
31460001100000020180070000	011.-02-18.7	3424	RANSOM RD	MARZULLO VINCENT	MARZULLO THERESA	POMPEY		5.17
31460001100000020190000000	011.-02-19.0	3456	RANSOM RD	WELLS WILLIAM KENT	LISA KAUFMANN	POMPEY		16.21
31460001100000020200010000	011.-02-20.1	3496	RANSOM RD	MASON GARY E	MASON TINA L	POMPEY		21.46
31460001100000020210010000	011.-02-21.1	3510	RANSOM RD	MASON ROBERT W	MASON CATHERINE	POMPEY		20.95
31460001100000020220000000	011.-02-22.0	3526	RANSOM RD	ROOKEY DEVIN P	SMITH NICOLE E	POMPEY		1.09
31460001100000020230010000	011.-02-23.1	3538	RANSOM RD	MYERS CHARLES R	MYERS FREIDA ANN	POMPEY		1.58
31460001100000020250000000	011.-02-25.0	*****	RANSOM RD	SUSTARE JOHN	KERNEY KAREN	POMPEY		32.92
31460001100000020260000000	011.-02-26.0	3592	RANSOM RD	BELGE JACOB JR	BELGE VIRGINIA	POMPEY		1.71
31460001100000020270000000	011.-02-27.0	3602	RANSOM RD	EMERSON JOHN P	EMERSON SHEILA M	POMPEY		0.42
31460001100000020280000000	011.-02-28.0	3618	RANSOM RD	GROVER GORTON	LEONORA HURST	POMPEY		1.03
31460001100000020290010000	011.-02-29.1	3636	RANSOM RD	BONANNI LARRY	BONANNI EDRIA	POMPEY		2.03
31460001200000010010020000	012.-01-01.2	7154	SEVIER RD	GORMAN STANLEY P	STEWART-GORMAN LINDA I	POMPEY		13.15
31460001200000010020000000	012.-01-02.0	7228	SEVIER RD	NEXSTAR BROADCASTINGGROUP	SUITE 700	POMPEY		100.45
31460001200000010030010000	012.-01-03.1	*****	SWEET RD	OSUCHOWSKI WILLIAM	*****	POMPEY		95.81
31460001200000010030020000	012.-01-03.2	3457	SWEET RD	STACER SHAWN M	*****	POMPEY		3.02
31460001200000010040010000	012.-01-04.1	3405	SWEET RD	BROWN STEPHEN K	BROWN CYNTHIA K	POMPEY		26.28
31460001200000010040020000	012.-01-04.2	3327	SWEET RD	DEANGELO GEORGE W	DEANGELO CAROLYN	POMPEY		3.59
31460001200000010040030000	012.-01-04.3	3341	SWEET RD	BRITSCHGE CHARLES	BRITSCHGE LORI L	POMPEY		2.00
31460001200000010060000000	012.-01-06.0	3327	SWEET RD	DE ANGELO GEORGE W	DE ANGELO CAROLYN J	POMPEY		1.64
31460001200000010070000000	012.-01-07.0	3311	SWEET RD	MOKRY DOUGLAS D	MOKRY LYNETTE A	POMPEY		2.22
31460001200000010080010000	012.-01-08.1	3299	SWEET RD	KOWALCZYK LIVING TRUST	*****	POMPEY		7.37
31460001200000010090000000	012.-01-09.0	7271	PRATTS FALLS RD	BURTON JEREMY	BURTON AMANDA	POMPEY		10.95
31460001200000010100010000	012.-01-10.1	7173	PRATTS FALLS RD	SHURTLEFF STEPHEN	*****	POMPEY		87.72
31460001200000010110010000	012.-01-11.1	*****	PRATTS FALLS RD	SHURTLEFF STEPHEN	*****	POMPEY		48.36
31460001200000010120000000	012.-01-12.0	3266	ROUTE 91	SMITH JAMES GLEN	*****	POMPEY		0.14
31460001200000010130010000	012.-01-13.1	3356	ROUTE 91	OSUCHOWSKI WILLIAM A	*****	POMPEY		29.69
31460001200000010130020000	012.-01-13.2	*****	ROUTE 91	OSUCHOWSKI WILLIAM A	*****	POMPEY		12.21
31460001200000010140000000	012.-01-14.0	3370	ROUTE 91	PHELPS HOWARD	PHELPS SHARON A	POMPEY		0.60
31460001200000010150000000	012.-01-15.0	3390	ROUTE 91	OSUCHOWSKI WILLIAM A	*****	POMPEY		116.45
31460001200000010160000000	012.-01-16.0	3470	ROUTE 91	HOST GARY E	*****	POMPEY		0.87

Agricultural District 4 - 2016 Eight-Year Review Final Parcel List

TAX ID	PARCEL #	STREET #	STREET NAME	OWNERNAME1	OWNERNAME2	CITY TOWN	VILLAGE	ACRES GIS
31460001200000010170000000	012.-01-17.0	3494	ROUTE 91	STEWART RALPH A	STEWART MARILYN G	POMPEY		2.27
31460001200000010180000000	012.-01-18.0	3532	ROUTE 91	STEWART RALPH A	STEWART MARILYN G	POMPEY		87.32
31460001200000010190010000	012.-01-19.1	3570	COLEMAN HILL RD	BELGE JAMES C	BELGE SHERRI E	POMPEY		2.05
31460001200000010190020000	012.-01-19.2	3630	COLEMAN HILL RD	CHRYSLER DONALD G JR	CHRYSLER LINDA L	POMPEY		3.00
31460001200000010190030000	012.-01-19.3	*****	ROUTE 91	CHARETTE ROBERT J	CHARETTE LEO R	POMPEY		1.01
31460001200000010190040000	012.-01-19.4	*****	COLEMAN HILL RD	CHARETTE ROBERT J	CHARETTE LEO R	POMPEY		16.67
31460001200000010200000000	012.-01-20.0	3594	COLEMAN HILL RD	BELGE JAMES C	BELGE SHERRI E	POMPEY		1.75
31460001200000010210000000	012.-01-21.0	3606	COLEMAN HILL RD	BELGE JAMES C JR	*****	POMPEY		1.99
31460001200000010220000000	012.-01-22.0	3595	COLEMAN HILL RD	HEALY LAWRENCE C	*****	POMPEY		0.88
31460001200000010230010000	012.-01-23.1	3629	COLEMAN HILL RD	ZALEWSKI MICHELE M	ZALEWSKI MERTON J	POMPEY		2.12
31460001200000010230020000	012.-01-23.2	3615	COLEMAN HILL RD	ERICSON LANCE K	*****	POMPEY		1.21
31460001200000010240010000	012.-01-24.1	3606	ROUTE 91	MORGAN ROBBIE	*****	POMPEY		0.77
31460001200000010240020000	012.-01-24.2	3604	ROUTE 91	DE LUCA EDWARD A	DE LUCA ALICE H	POMPEY		1.15
31460001200000010250000000	012.-01-25.0	*****	ROUTE 91	OKUN ROBERT F	*****	POMPEY		0.18
31460001200000010260000000	012.-01-26.0	*****	ROUTE 91	STEWART RALPH A	STEWART MARILYN G	POMPEY		52.87
31460001200000010270010000	012.-01-27.1	6934	SEVIER RD	SCHMIDT-KYANKA ANITA L	*****	POMPEY		5.58
31460001200000010270020000	012.-01-27.2	*****	SEVIER RD	SCHMIDT-KYANKA ANITA L	*****	POMPEY		6.53
31460001200000010270030000	012.-01-27.3	*****	SEVIER RD	SCHMIDT-KYANKA ANITA L	*****	POMPEY		5.90
31460001200000010270040000	012.-01-27.4	*****	SEVIER RD	SCHMIDT-KYANKA ANITA L	*****	POMPEY		4.90
31460001200000020010010000	012.-02-01.1	*****	BURKE RD	THREE MEADOWS LTD	C/O FRANK J MAGARI	POMPEY		34.35
31460001200000020010020000	012.-02-01.2	3606	SWEET RD	LANGENBERG JOHN N	LEONORE FRUEHAN	POMPEY		2.54
31460001200000020010030000	012.-02-01.3	7390	BURKE RD	MEIKLEHAM DOUGLAS G	*****	POMPEY		15.02
31460001200000020020000000	012.-02-02.0	7398	BURKE RD	CRAWFORD JASON W	CRAWFORD ROBIN	POMPEY		0.98
31460001200000020030000000	012.-02-03.0	7498	BURKE RD	MABIE LIVING TRUST	C/O ATTN: MABIE DONALD J	POMPEY		5.36
31460001200000020040000000	012.-02-04.0	7501	BURKE RD	CARLEY THEODORE	*****	POMPEY		4.84
31460001200000020050010000	012.-02-05.1	*****	BURKE RD	CARLEY FARMS LLC	*****	POMPEY		7.63
31460001200000020050020000	012.-02-05.2	7560	BURKE RD	LIVING TRUST THEODORE W C	*****	POMPEY		4.58
31460001200000020050030000	012.-02-05.3	*****	BURKE RD	CARLEY FARMS LLC	*****	POMPEY		0.63
31460001200000020060000000	012.-02-06.0	3551	HENNEBERRY RD	THREE MEADOWS LTD	FRANK J MAGARI	POMPEY		108.24
31460001200000020070010000	012.-02-07.1	3535	HENNEBERRY RD	ALI LUCIEN	ALI VAUGN D	POMPEY		10.26
31460001200000020070020000	012.-02-07.2	3513	HENNEBERRY RD	OEHMIGEN RONALD J	OEHMIGEN CINDY L	POMPEY		7.02
31460001200000020070030000	012.-02-07.3	3501	HENNEBERRY RD	LAMPREDA JOSEPH P	LAMPREDA DEBORAH A	POMPEY		9.01
31460001200000020070040000	012.-02-07.4	3477	HENNEBERRY RD	GEURTSSEN AART	GEURTSSEN LOTTIE09212011 1	POMPEY		8.13
31460001200000020070050000	012.-02-07.5	*****	OFF HENNEBERRY RD	GEURTSSEN AART	GEURTSSEN LOTTIE	POMPEY		12.21
31460001200000020080000000	012.-02-08.0	3457	HENNEBERRY RD	CAREY ROBERT J	CAROLYN COVENEY	POMPEY		5.63
31460001200000020090000000	012.-02-09.0	*****	HENNEBERRY RD	CAREY ROBERT J	CAROLYN COVENEY	POMPEY		15.96
31460001200000020100010000	012.-02-10.1	3413	HENNEBERRY RD	PALUCCI DARIO	PALUCCI MARIE R	POMPEY		23.71
31460001200000020100020000	012.-02-10.2	3411	HENNEBERRY RD	KING STEWART S	LEWIS JAMES L JR	POMPEY		0.79
31460001200000020110010000	012.-02-11.1	3335	HENNEBERRY RD	DAYTON BRUCE W	DAYTON REBECCA S	POMPEY		7.07
31460001200000020110020000	012.-02-11.2	3333	HENNEBERRY RD	KING KEVIN A	KING SARAH E	POMPEY		5.85
31460001200000020120000000	012.-02-12.0	3287	HENNEBERRY RD	PERSON THOMAS C	PERSON JUDY H 12	POMPEY		9.83
31460001200000020130010000	012.-02-13.1	3348	SWEET RD	CLAPP LIVING TRUST	*****	POMPEY		0.99
31460001200000020130020000	012.-02-13.2	7431	PRATTS FALLS RD	CLOSSER LIVING TRUST	CLOSSER KEVIN M TRUSTEE	POMPEY		1.59
31460001200000020140000000	012.-02-14.0	*****	SWEET RD	DOUGHERTY JAMES J	*****	POMPEY		164.90
31460001200000020150000000	012.-02-15.0	3535	HENNEBERRY RD	ALI LUCIEN	ALI VAUGHN	POMPEY		0.10
31460001200000030010000000	012.-03-01.0	3434	HENNEBERRY RD	KNOX JAMES F	*****	POMPEY		3.11
31460001200000030020000000	012.-03-02.0	3400	HENNEBERRY RD	JONES MICHAEL E	*****	POMPEY		11.84
31460001200000030030000000	012.-03-03.0	*****	HENNEBERRY RD	BURR THOMAS	*****	POMPEY		2.55
31460001200000030040000000	012.-03-04.0	3348	HENNEBERRY RD	BURR THOMAS M	*****	POMPEY		2.08
31460001200000030050000000	012.-03-05.0	*****	HENNEBERRY RD	BURR THOMAS	*****	POMPEY		1.26
31460001200000030060010000	012.-03-06.1	*****	HENNEBERRY RD	BURR THOMAS M	*****	POMPEY		8.07
31460001200000030060020000	012.-03-06.2	3312	HENNEBERRY RD	OSUCHOWSKI WILLIAM A	OSUCHOWSKI SHARON L	POMPEY		28.11
31460001200000030070010000	012.-03-07.1	7523	PRATTS FALLS RD	VALLETTA JOSEPH T	VALLETTA SUZANNE A	POMPEY		1.57
31460001200000030070020000	012.-03-07.2	3252	HENNEBERRY RD	WIDDEKIND LEONARD R	WIDDEKIND RACHEL	POMPEY		1.51
31460001300000010010010000	013.-01-01.1	*****	BROWN GULF RD	PEKARSKY LEAH D	*****	POMPEY		5.68
31460001300000010020010000	013.-01-02.1	7626	BROWN GULF RD	AKIN RUSSELL L	TRACY ELLEN M	POMPEY		2.70

Agricultural District 4 - 2016 Eight-Year Review Final Parcel List

TAX ID	PARCEL #	STREET #	STREET NAME	OWNERNAME1	OWNERNAME2	CITY TOWN	VILLAGE	ACRES GIS
31460001300000010020020000	013.-01-02.2	*****	BROWN GULF RD	SMYTH JOSHUA	*****	POMPEY		6.27
31460001300000010030000000	013.-01-03.0	7656	BROWN GULF RD	GEORGE ZACHARY T	PILENERO JOAN	POMPEY		2.22
31460001300000010040010000	013.-01-04.1	*****	BROWN GULF RD	CROUCH JONATHAN II	CROUCH VICKI	POMPEY		16.12
31460001300000010040020000	013.-01-04.2	*****	HENNEBERRY RD	MARY H BOWEN REVOCABLE TR	*****	POMPEY		63.12
31460001300000010040030000	013.-01-04.3	3618	HENNEBERRY RD	PECTEAU THOMAS J	PECTEAU DONNA E	POMPEY		6.13
31460001300000010050000000	013.-01-05.0	*****	BROWN GULF RD	BANIEWICZ RICHARD R	*****	POMPEY		0.47
31460001300000010060000000	013.-01-06.0	*****	BROWN GULF RD	JORDAN THOMAS M JR	JORDAN KATHLEEN A	POMPEY		0.80
31460001300000010070000000	013.-01-07.0	*****	BROWN GULF RD	OKUN RICHARD J	*****	POMPEY		0.93
31460001300000010080010000	013.-01-08.1	*****	BROWN GULF RD	CLELAND SEAN R	*****	POMPEY		23.27
31460001300000010080020000	013.-01-08.2	7672	BROWN GULF RD	CLELAND SEAN R	CLELAND PAMELA M	POMPEY		24.12
31460001300000010080030000	013.-01-08.3	*****	BROWN GULF RD	CLELAND SEAN	*****	POMPEY		0.41
31460001300000010090000000	013.-01-09.0	*****	BROWN GULF RD	KEMMERER ROBERT A	KEMMERER JANIS D	POMPEY		0.82
31460001300000010100010000	013.-01-10.1	*****	BROWN GULF RD	CARNO VIRGINIA A	*****	POMPEY		23.63
31460001300000010100020000	013.-01-10.2	*****	BROWN GULF RD	GREGORY ROBERT J	*****	POMPEY		29.68
31460001300000010100030000	013.-01-10.3	7676	BROWN GULF RD	DELUCA OTIS	DELUCA CAITLIN S	POMPEY		57.85
31460001300000010110000000	013.-01-11.0	7700	BROWN GULF RD	ESPOSITO PAUL M SR LIFE	ESPOSITO PAUL M JR	POMPEY		3.48
31460001300000010120000000	013.-01-12.0	7765	BROWN GULF RD	HUTCH REALTY LLC	*****	POMPEY		2.86
31460001300000010130000000	013.-01-13.0	3599	WATERVALE RD	VAN DE BOGART BLANCHE H	*****	POMPEY		5.19
31460001300000010140000000	013.-01-14.0	7842	BROWN GULF RD	GRIFFIN-NOLAN EDWARD	ELLEN HAFFAR	POMPEY		0.75
31460001300000010150000000	013.-01-15.0	3631	WATERVALE RD	PROCTOR CHESLEY	*****	POMPEY		1.32
31460001300000010160000000	013.-01-16.0	3613	WATERVALE RD	HENDRIX DALE HOWARD JR	*****	POMPEY		1.80
31460001300000010170000000	013.-01-17.0	3597	WATERVALE RD	VAN DE BOGART BLANCHE H	*****	POMPEY		0.27
31460001300000010180000000	013.-01-18.0	3587	WATERVALE RD	COOPER RUTH M	*****	POMPEY		2.77
31460001300000010190000000	013.-01-19.0	3581	WATERVALE RD	DAVIES ROBERT L JR	*****	POMPEY		3.64
31460001300000010200000000	013.-01-20.0	*****	WATERVALE RD	WATERVALE	*****	POMPEY		0.89
31460001300000010210000000	013.-01-21.0	3531	WATERVALE RD	TROMMEL MARCEL	TROMMEL JENNA S	POMPEY		4.54
31460001300000010220000000	013.-01-22.0	*****	WATERVALE RD	BOND JANE E	*****	POMPEY		0.66
31460001300000010230010000	013.-01-23.1	3523	WATERVALE RD	ANGARANO STEVEN A	ANGARANO KATHLEEN	POMPEY		5.86
31460001300000010230020000	013.-01-23.2	3521	WATERVALE RD	SALERNO SUSAN	*****	POMPEY		11.13
31460001300000010240000000	013.-01-24.0	3513	WATERVALE RD	NILES MERTON J	NILES DEBRA S	POMPEY		2.53
31460001300000010250000000	013.-01-25.0	*****	WATERVALE RD	NILES WATERVALE ACRES LLC	*****	POMPEY		14.62
31460001300000010260000000	013.-01-26.0	3479	WATERVALE RD	MOEHRLE BERND J	*****	POMPEY		38.23
31460001300000010270000000	013.-01-27.0	3462	HENNEBERRY RD	STEARNS ELEANORE D	*****	POMPEY		14.00
31460001300000010280000000	013.-01-28.0	3488	HENNEBERRY RD	O HARA DENNIS G	*****	POMPEY		23.39
31460001300000010290010000	013.-01-29.1	3614	HENNEBERRY RD	BEDNAREK MICHAEL	BEDNAREK SUZANNE	POMPEY		16.66
31460001300000010300010000	013.-01-30.1	*****	HENNEBERRY RD	ARCHAEOLOGICAL CONSERVAN	*****	POMPEY		24.82
31460001300000020010020000	013.-02-01.2	3632	WATERVALE RD	REMON JODI L	*****	POMPEY		1.18
31460001300000020020000000	013.-02-02.0	7882	NUMBER 2 RD W	HENSON ALTON J LU LU	VANDEBOGART BLANCHE	POMPEY		83.90
31460001300000020040010000	013.-02-04.1	*****	NUMBER 2 RD W	LINDENMAYER STEPHEN	*****	POMPEY		0.52
31460001300000020040020000	013.-02-04.2	*****	NUMBER 2 RD W	LINDENMAYER STEPHEN E	LINDENMAYER BARBARA A	POMPEY		3.90
31460001300000020050000000	013.-02-05.0	8032	NUMBER 2 RD W	NAST PHILIP E	*****	POMPEY		4.24
31460001300000020060000000	013.-02-06.0	8062	NUMBER 2 RD W	PASTURELAND REALTY LLC	*****	POMPEY		104.53
31460001300000020070000000	013.-02-07.0	8098	NUMBER 2 RD W	PASTURELAND REALTY LLC	*****	POMPEY		67.53
31460001300000020080000000	013.-02-08.0	*****	NUMBER 2 RD W	MACKO STEPHEN JR	*****	POMPEY		1.01
31460001300000020090000000	013.-02-09.0	*****	NUMBER 2 RD W	PASTURELAND REALTY LLC	*****	POMPEY		29.77
31460001300000020090020000	013.-02-09.2	3693	POMPEY CENTER RD	LOECHLT CHERYL S	*****	POMPEY		5.38
31460001300000020090030000	013.-02-09.3	3711	POMPEY CENTER RD	YUHAS PETER	YUHAS DORIS E	POMPEY		69.04
31460001300000020110000000	013.-02-11.0	3665	POMPEY CENTER RD	RAMIE DAVID P	RAMIE CHRISTINA M	POMPEY		0.81
31460001300000020120000000	013.-02-12.0	*****	POMPEY CENTER RD	MERCHANT ROTNOUR	*****	POMPEY		0.59
31460001300000020130000000	013.-02-13.0	3647	POMPEY CENTER RD	GRANDY CHRISTOPHER	GRANDY LYDIA J	POMPEY		9.72
31460001300000020140000000	013.-02-14.0	3635	POMPEY CENTER RD	SPINA ANDREW	SPINA AMY	POMPEY		9.86
31460001300000020150010000	013.-02-15.1	3619	POMPEY CENTER RD	WEST GERTRUD R	*****	POMPEY		14.70
31460001300000020150020000	013.-02-15.2	3625	POMPEY CENTER RD	WHITE THOMAS W	BRENDA OURSLER WHITE	POMPEY		0.95
31460001300000020160000000	013.-02-16.0	3607	POMPEY CENTER RD	WIEGAND JEFFREY A	*****	POMPEY		1.33
31460001300000020170020000	013.-02-17.2	*****	POMPEY CENTER RD	PASTURELAND REALTY LLC	*****	POMPEY		29.19
31460001300000020180010000	013.-02-18.1	3601	POMPEY CENTER RD	KARCHER EDMUND O	*****	POMPEY		1.26

Agricultural District 4 - 2016 Eight-Year Review Final Parcel List

TAX ID	PARCEL #	STREET #	STREET NAME	OWNERNAME1	OWNERNAME2	CITY TOWN	VILLAGE	ACRES GIS
31460001300000020190010000	013.-02-19.1	3551	POMPEY CENTER RD	PASTURELAND REALTY LLC	*****	POMPEY		165.93
31460001300000020190020000	013.-02-19.2	*****	POMPEY CENTER RD	SEEMANN D MICHAEL	*****	POMPEY		0.38
31460001300000020200000000	013.-02-20.0	3482	WATERVALE RD	GUYNUP FAMILY FARM TRUST	*****	POMPEY		72.52
31460001300000020210010000	013.-02-21.1	*****	WATERVALE RD	SHEREMETA MARK B	MELISSA JANE	POMPEY		9.51
31460001300000020210020000	013.-02-21.2	*****	WATERVALE RD	SHEREMETA MARK B	MELISSA JANE	POMPEY		5.40
31460001300000020210030000	013.-02-21.3	*****	WATERVALE RD	SHEREMETA MARK B	MELISSA JANE	POMPEY		10.13
31460001300000020220000000	013.-02-22.0	3532	WATERVALE RD	NILES VIRGINIA O	*****	POMPEY		1.92
31460001300000020230000000	013.-02-23.0	3536	WATERVALE RD	NILES MICHAEL	NILES RACHAEL	POMPEY		3.06
31460001300000020240000000	013.-02-24.0	3548	WATERVALE RD	STEVENS DICK J	STEVENS SHELLEY C	POMPEY		1.35
31460001300000020250000000	013.-02-25.0	3590	WATERVALE RD	SCHOONMAKER JAMES P	SCHOONMAKER JOANNE E LU	POMPEY		4.05
31460001300000020260000000	013.-02-26.0	3610	WATERVALE RD	PRATT MERCENA H	*****	POMPEY		2.20
31460001300000020270000000	013.-02-27.0	*****	NUMBER 2 RD W	HENSON ALTON J LU	VANDEBOGART BLANCHE	POMPEY		82.14
31460001300000020280000000	013.-02-28.0	3276	WATERVALE RD	GUYNUP PATRICIA ANN	*****	POMPEY		9.62
31460001400000010010010000	014.-01-01.1	3750	POMPEY CENTER RD	REDMOND CARRIE L	*****	POMPEY		42.55
31460001400000010010020000	014.-01-01.2	*****	NUMBER 2 RD E	LOTHES STEPHEN R	LOTHES CYNTHIA A	POMPEY		1.29
31460001400000010020000000	014.-01-02.0	8264	NUMBER 2 RD E	LOTHES STEPHEN R	LOTHES CYNTHIA	POMPEY		1.87
31460001400000010030000000	014.-01-03.0	8290	NUMBER 2 RD E	IVES PATRICK L	*****	POMPEY		1.05
31460001400000010040000000	014.-01-04.0	8326	NUMBER 2 RD E	MASON DEBORAH J	*****	POMPEY		2.78
31460001400000010050010000	014.-01-05.1	8332	NUMBER 2 RD E	SIENKIEWYCZ ROBERT	SIENKIEWYCZ LAURIE J	POMPEY		1.89
31460001400000010050020000	014.-01-05.2	*****	NUMBER 2 RD E	ROBINSON DAVID K	ROBINSON JUDITH A	POMPEY		4.93
31460001400000010060010000	014.-01-06.1	8378	NUMBER 2 RD E	ROBINSON DAVID K	ROBINSON JUDITH A	POMPEY		22.07
31460001400000010060020000	014.-01-06.2	8384	NUMBER 2 RD E	STEWART SAMANTHA A	STEWART JOSHUA R	POMPEY		4.23
31460001400000010060030000	014.-01-06.3	8356	NUMBER 2 RD E	KIMBALL RICHARD	KIMBALL TAYLOR B	POMPEY		9.54
31460001400000010060040000	014.-01-06.4	8330	NUMBER 2 RD E	ROBINSON MARK D	ROBINSON TRISHA M	POMPEY		7.16
31460001400000010070010000	014.-01-07.1	3555	ORAN GULF RD	POLLASTRO JAMES H	POLLASTRO KATHLEEN M	POMPEY		4.99
31460001400000010070020000	014.-01-07.2	*****	ORAN GULF RD	POLLASTRO JAMES H	POLLASTRO KATHLEEN M	POMPEY		23.99
31460001400000010080000000	014.-01-08.0	3793	ORAN GULF RD	EMMONS TODD H	EMMONS CATHERINE H	POMPEY		0.68
31460001400000010100000000	014.-01-10.0	3393	ORAN GULF RD	HEWITT AVERY C	HEWITT LUCINDA H	POMPEY		22.30
31460001400000010110000000	014.-01-11.0	3316	ORAN GULF RD	FABBIOLI THOMAS	*****	POMPEY		119.45
31460001400000010120000000	014.-01-12.0	*****	POMPEY CENTER RD	MAPSTONE ARTHUR E	*****	POMPEY		0.93
31460001400000010130000000	014.-01-13.0	3604	POMPEY CENTER RD	ARTHUR MAPSTONE IRREVOCAB	TRUST	POMPEY		226.29
31460001400000010140000000	014.-01-14.0	3618	POMPEY CENTER RD	FLEMING WESLEY H	*****	POMPEY		81.54
31460001400000010150010000	014.-01-15.1	3694	POMPEY CENTER RD	VANIDERSTINE ELIXABETH M	IRREVOCABLE TRUST	POMPEY		43.13
31460001400000010150020000	014.-01-15.2	3680	POMPEY CENTER RD	ALEXANDER SCOTT R	ZIEGLER-ALEXANDER MARCIA	POMPEY		7.31
31460001400000020010020000	014.-02-01.2	3792	ORAN GULF RD	POWERS JOHN P	*****	POMPEY		1.07
31460001400000020010030000	014.-02-01.3	8460	NUMBER 2 RD E	LAWRENCE PETER J	LAWRENCE CHRIS A	POMPEY		2.99
31460001400000020010040000	014.-02-01.4	8454	NUMBER 2 RD E	CLAREY JAMES	*****	POMPEY		3.01
31460001400000020010050000	014.-02-01.5					POMPEY		0.74
31460001400000020010060000	014.-02-01.6	8450	NUMBER 2 RD E	GLEASON AARON T	*****	POMPEY		19.96
31460001400000020010070000	014.-02-01.7	8500	NUMBER 2 RD E	CULOTTA JEFFREY P	CULOTTA LYNN	POMPEY		3.02
31460001400000020020000000	014.-02-02.0	8606	NUMBER 2 RD E	LEFEBVRE TODD J	LEFEBVRE KARI S	POMPEY		1.85
31460001400000020040000000	014.-02-04.0	*****	ORAN DELPHI RD	VONINSKI JOHN R ET AL	ORAN DELPHI RD # ET AL	POMPEY		52.35
31460001400000020050010000	014.-02-05.1	*****	ORAN DELPHI RD	RYBINSKI DAVID M	RYBINSKI LYNN A	POMPEY		26.40
31460001400000020050020000	014.-02-05.2	3653	ORAN DELPHI RD	ROOT RICHARD ESTATE	*****	POMPEY		1.99
31460001400000020060000000	014.-02-06.0	3649	ORAN DELPHI RD	MARING JOHN J	MARY JANE	POMPEY		1.01
31460001400000020070000000	014.-02-07.0	3621	ORAN DELPHI RD	STEARNS WARREN L	STEARNS JOAN A	POMPEY		0.91
31460001400000020080000000	014.-02-08.0	3617	ORAN DELPHI RD	VICKERY TERRY C	*****	POMPEY		0.84
31460001400000020090000000	014.-02-09.0	3609	ORAN DELPHI RD	FINK KEVIN S	*****	POMPEY		1.42
31460001400000020100000000	014.-02-10.0	3601	ORAN DELPHI RD	PETERSON JEFFREY L	PETERSON PATRICIA A	POMPEY		0.43
31460001400000020110010000	014.-02-11.1	*****	ORAN DELPHI RD	THRESH E F INC	*****	POMPEY		67.37
31460001400000020110020000	014.-02-11.2	3545	ORAN DELPHI RD	GRANZOW MICHAEL A	GRANZOW JENNIFER B	POMPEY		5.33
31460001400000020120000000	014.-02-12.0	3597	ORAN DELPHI RD	STEINER THOMAS A	*****	POMPEY		0.43
31460001400000020130000000	014.-02-13.0	3593	ORAN DELPHI RD	CURRAL ARMINDO R	CURRAL MARIA J	POMPEY		0.91
31460001400000020140000000	014.-02-14.0	3569	ORAN DELPHI RD	KUNEGO CHAD T	*****	POMPEY		1.45
31460001400000020150010000	014.-02-15.1	3515	ORAN DELPHI RD	SYMER PATRICIA A	*****	POMPEY		19.21
31460001400000020150020000	014.-02-15.2	3485	ORAN DELPHI RD	SNYDER JEREMY	*****	POMPEY		25.33

Agricultural District 4 - 2016 Eight-Year Review Final Parcel List

TAX ID	PARCEL #	STREET #	STREET NAME	OWNERNAME1	OWNERNAME2	CITY TOWN	VILLAGE	ACRES GIS
31460001400000020150030000	014.-02-15.3	3457	ORAN DELPHI RD	CASEY WILLIAM P	GRIMES-CASEY HILLARY G	POMPEY		16.74
31460001400000020150040000	014.-02-15.4	3423	ORAN DELPHI RD	ROSSITER SHELLY	*****	POMPEY		17.59
31460001400000020150050000	014.-02-15.5	3401	ORAN DELPHI RD	LERNER DAVID	LERNER EVELYN	POMPEY		18.96
31460001400000020160000000	014.-02-16.0	3270	ORAN GULF RD	PAGE RANDY H	PAGE CYNTHIA J	POMPEY		63.03
31460001400000020170010000	014.-02-17.1	3316	ORAN GULF RD	FABBIOLI THOMAS B	FABBIOLI MARY M	POMPEY		100.06
31460001400000020170020000	014.-02-17.2	3370	ORAN GULF RD	ROSENBERG WESLEY A	*****	POMPEY		0.35
31460001400000020170030000	014.-02-17.3	3370	ORAN GULF RD	WILLIAMS RUSSELL	*****	POMPEY		1.82
31460001400000020180000000	014.-02-18.0	3362	ORAN GULF RD	ROSENBERG WESLEY A	ROSENBERG SHIRLEY	POMPEY		0.82
31460001400000020190010000	014.-02-19.1	*****	ORAN GULF RD	RYBINSKI JOHN J.J.	*****	POMPEY		243.26
31460001400000020210000000	014.-02-21.0	*****	ORAN DELPHI RD	DAVISON MALCOLM F	*****	POMPEY		11.73
31460001400000020220010000	014.-02-22.1	*****	ORAN GULF RD	DREXLER EDWIN S	DREXLER PAULINE M	POMPEY		18.98
31460001400000020220020000	014.-02-22.2	8590	NUMBER 2 RD E	FERO MICHAEL P	*****	POMPEY		8.05
31460001400000020240000000	014.-02-24.0	3565	ORAN GULF RD	AMIDON ADAM R	AMIDON LINDSAY M	POMPEY		1.88
31460001400000020250000000	014.-02-25.0	3568	ORAN GULF RD	FINGAR TIMOTHY	FINGAR LINDA	POMPEY		4.18
31460001400000020260000000	014.-02-26.0	*****	ORAN GULF RD	MEROLA DARLENE	*****	POMPEY		3.02
31460001400000030020010000	014.-03-02.1	3747	POMPEY HOLLOW RD	BRUNO LISA SCUDERI	*****	POMPEY		28.91
31460001400000030020020000	014.-03-02.2	*****	POMPEY HOLLOW RD	LUSTICK SHELDON	C/O ERICA TIGNER	POMPEY		32.06
31460001400000030020030000	014.-03-02.3	*****	POMPEY HOLLOW RD	BRUNO LISA SCUDERI	*****	POMPEY		32.57
31460001400000030030000000	014.-03-03.0	3823	POMPEY HOLLOW RD	MILLER LISA M	*****	POMPEY		0.88
31460001400000030060000000	014.-03-06.0	3729	POMPEY HOLLOW RD	FULLER JANE H	*****	POMPEY		1.84
31460001400000030070010000	014.-03-07.1	3719	POMPEY HOLLOW RD	CORNELL STEPHEN	JO ANNE	POMPEY		22.37
31460001400000030070020000	014.-03-07.2	3707	POMPEY HOLLOW RD	SCRANO SALVADOR F	SCRANO RUTH A	POMPEY		25.87
31460001400000030070030000	014.-03-07.3	3681	POMPEY HOLLOW RD	CULLEN JUNE L	*****	POMPEY		22.18
31460001400000030080000000	014.-03-08.0	3633	POMPEY HOLLOW RD	TWIN FARMS INC	*****	POMPEY		29.69
31460001400000030090000000	014.-03-09.0	3641	POMPEY HOLLOW RD	TWIN FARMS INC	*****	POMPEY		1.80
31460001400000030100010000	014.-03-10.1	*****	POMPEY HOLLOW RD	MEHARG MICHAEL P	MEHARG CORINNE S	POMPEY		1.44
31460001400000030100020000	014.-03-10.2	3587	POMPEY HOLLOW RD	NICHOLS JAMES	NICHOLS KRISTEN L	POMPEY		50.16
31460001400000030100030000	014.-03-10.3	*****	POMPEY HOLLOW RD	DADY SUSAN M	*****	POMPEY		7.25
31460001400000030110000000	014.-03-11.0	3591	POMPEY HOLLOW RD	DADY SUSAN M	*****	POMPEY		0.75
31460001400000030120000000	014.-03-12.0	3589	POMPEY HOLLOW RD	PALMER MONICA	*****	POMPEY		0.51
31460001400000030130000000	014.-03-13.0	3569	POMPEY HOLLOW RD	HARTT RICHARD	HARTT ALIX	POMPEY		2.97
31460001400000030140010000	014.-03-14.1	*****	POMPEY HOLLOW RD	DENNIS LIVING TRUST	*****	POMPEY		32.53
31460001400000030140020000	014.-03-14.2	3537	POMPEY HOLLOW RD	OLIVER DONALD D	OLIVER LESLIE E	POMPEY		116.86
31460001400000030150000000	014.-03-15.0	*****	ORAN DELPHI RD	THRESH E F INC	*****	POMPEY		35.99
31460001400000030160000000	014.-03-16.0	3552	ORAN DELPHI RD	HALEY JOEL R	*****	POMPEY		0.55
31460001400000030170000000	014.-03-17.0	3574	ORAN DELPHI RD	SPRING JONATHAN	MARY ELLEN	POMPEY		0.90
31460001400000030180000000	014.-03-18.0	3610	ORAN DELPHI RD	LINDOW DAVID	*****	POMPEY		0.46
31460001400000030190000000	014.-03-19.0	3650	ORAN DELPHI RD	GOGOL CARL A	GOGOL SUSAN E	POMPEY		66.04
31460001500000010010010000	015.-01-01.1	*****	POMPEY CENTER RD	KELLISH KATHLEEN M	*****	POMPEY		68.02
31460001500000010010020000	015.-01-01.2	3192	POMPEY CENTER RD	KELLISH KATHLEEN M	HARDING RICHARD A	POMPEY		2.20
31460001500000010020010000	015.-01-02.1	*****	ORAN GULF RD	GILLIS DAVID W	GILLIS KATHRYN A	POMPEY		40.70
31460001500000010020020000	015.-01-02.2	*****	ORAN GULF RD	GILLIS DAVID W	*****	POMPEY		5.21
31460001500000010020030000	015.-01-02.3	3265	ORAN GULF RD	VIVENZIO CAROLYN M	VIVENZIO EDWARD J	POMPEY		4.91
31460001500000010020040000	015.-01-02.4	3259	ORAN GULF RD	ROGERS ERIC	ROGERS HANNAH	POMPEY		4.89
31460001500000010020050000	015.-01-02.5	3253	ORAN GULF RD	GILLIS DAVID W	*****	POMPEY		18.47
31460001500000010030000000	015.-01-03.0	3231	ORAN GULF RD	ALDERMAN DENYSE	RUNNYMEADE	POMPEY		9.57
31460001500000010040000000	015.-01-04.0	3221	ORAN GULF RD	SHARPE KEVIN E	SHARPE SHERRY A	POMPEY		3.90
31460001500000010050000000	015.-01-05.0	3209	ORAN GULF RD	KAMMER KENNETH K	KAMMER PHYLLIS A	POMPEY		3.99
31460001500000010060000000	015.-01-06.0	8559	ROUTE 20	DENNIS CARL	DENNIS CAROLYN J	POMPEY		77.01
31460001500000010070000000	015.-01-07.0	*****	POMPEY CENTER RD	KASCHA KARL F	KASCHA JANENE C	POMPEY		117.41
31460001500000010080000000	015.-01-08.0	8381	ROUTE 20	CALABRESE AMY D	*****	POMPEY		0.26
31460001500000010090000000	015.-01-09.0	8369	ROUTE 20	GAGNON JOHN A	GAGNON STACY J	POMPEY		4.04
31460001500000010110000000	015.-01-11.0	8347	ROUTE 20	TOWN OF POMPEY HISTORICAL	*****	POMPEY		0.59
31460001500000010120000000	015.-01-12.0	3148	POMPEY CENTER RD	TRAVERS MELVIN	TRAVERS VALERIE	POMPEY		0.89
31460001500000010130000000	015.-01-13.0	*****	POMPEY CENTER RD	POMPEY CENTER CEMETERY	*****	POMPEY		0.52
31460001500000020010010000	015.-02-01.1	3325	ORAN DELPHI RD	REYNOLDS JODY J	*****	POMPEY		78.63

Agricultural District 4 - 2016 Eight-Year Review Final Parcel List

TAX ID	PARCEL #	STREET #	STREET NAME	OWNERNAME1	OWNERNAME2	CITY TOWN	VILLAGE	ACRES GIS
31460001500000020010040000	015.-02-01.4	3375	ORAN DELPHI RD	GENTER MICHAEL G	GENTER AMY R	POMPEY		21.42
31460001500000020010050000	015.-02-01.5	*****	ORAN DELPHI RD	GENTER MICHAEL G	GENTER AMY R	POMPEY		10.34
31460001500000020010060000	015.-02-01.6	3325	ORAN DELPHI RD	JARVIS ARLENE H	*****	POMPEY		12.13
31460001500000020020000000	015.-02-02.0	3359	ORAN DELPHI RD	DECKER THOMAS J	DECKER ELIZABETH A	POMPEY		1.81
31460001500000020030010000	015.-02-03.1	*****	ORAN DELPHI RD	DEFEO STEVEN J	DEFEO PAMELA E	POMPEY		12.70
31460001500000020030020000	015.-02-03.2	*****	ORAN DELPHI RD	DELAND DONALD D	DELAND PENNY D	POMPEY		1.00
31460001500000020030030000	015.-02-03.3	3245	ORAN DELPHI RD	SEARLES BRUCE E	SEARLES ERICA M	POMPEY		50.90
31460001500000020030040000	015.-02-03.4	3269	ORAN DELPHI RD	AHMED ABDULHAFIZ	AHMED JOANNE	POMPEY		15.96
31460001500000020040000000	015.-02-04.0	3215	ORAN DELPHI RD	DELAND DONALD A	DELAND PENNY D	POMPEY		1.00
31460001500000020050010000	015.-02-05.1	3193	ORAN DELPHI RD	DEFEO STEVEN	DEFEO PAMELA	POMPEY		20.53
31460001500000020050020000	015.-02-05.2	3171	ORAN DELPHI RD	COMPEAU CHRISTOPHER P	COMPEAU SARAH M	POMPEY		3.17
31460001500000020050030000	015.-02-05.3	3209	ORAN DELPHI RD	FOWLER ANN	*****	POMPEY		4.40
31460001500000020060000000	015.-02-06.0	3169	ORAN DELPHI RD	LOWE WILLIAM	LOWE NICOLE	POMPEY		4.12
31460001500000020070000000	015.-02-07.0	3169	ORAN DELPHI RD	STOWE RICHARD H	STOWE LINDA D	POMPEY		1.09
31460001500000020080000000	015.-02-08.0	3115	ORAN DELPHI RD	FOLEY JOSEPH G LU	FOLEY JAMES J	POMPEY		45.10
31460001500000020090010000	015.-02-09.1	3220	WINDY HILL LN	EVANS JEFFREY M	EVANS SUSAN W	POMPEY		25.33
31460001500000020090030000	015.-02-09.3	3232	WINDY HILL LN	EVANS JEFFREY M	*****	POMPEY		2.00
31460001500000020090050000	015.-02-09.5	*****	WINDY HILL LN	DUDLEY HEIDI M	DUDLEY PAUL H	POMPEY		10.21
31460001500000020090060000	015.-02-09.6	*****	WINDY HILL LN	LAFREZ VICTOR	LAFREZ JILL	POMPEY		8.60
31460001500000020090070000	015.-02-09.7	*****	WINDY HILL LN	LAFREZ VICTOR C	LAFREZ JILL A	POMPEY		4.86
31460001500000020090080000	015.-02-09.8	3229	WINDY HILL LN	DUDLEY PAUL H	DUDLEY HEIDI M	POMPEY		1.82
31460001500000020100000000	015.-02-10.0	3232	WINDY HILL LN	EVANS JEFFREY M	*****	POMPEY		0.87
31460001500000020110000000	015.-02-11.0	3228	WINDY HILL LN	CROLICK MICHAEL G	CROLICK CAROL A	POMPEY		0.88
31460001500000020120020000	015.-02-12.2	3183	WINDY HILL LN	BESTENHEIDER RAYMOND	BEATENHEIDER ELIZABETH	POMPEY		55.01
31460001500000020120030000	015.-02-12.3	*****	WINDY HILL LN	DENNIS CARL H	DENNIS CAROLYN	POMPEY		17.94
31460001500000020120040000	015.-02-12.4	3181	WINDY HILL LN	LA FRENZ VICTOR C	LA FRENZ JILL A	POMPEY		14.34
31460001500000020130010000	015.-02-13.1	3169	WINDY HILL LN	COURSEN KEVIN C	COURSEN ALEXANDRA W	POMPEY		15.65
31460001500000020140000000	015.-02-14.0	*****	ORAN GULF RD	DENNIS CARL	DENNIS CAROLYN J	POMPEY		41.91
31460001500000020150000000	015.-02-15.0	3208	ORAN GULF RD	FULLER ROBERT J JR	FULLER VIRGINIA P	POMPEY		4.49
31460001500000020160000000	015.-02-16.0	3216	ORAN GULF RD	KAMMER ROBERT H	KAMMER MARILYN J	POMPEY		4.45
31460001500000020170000000	015.-02-17.0	3230	ORAN GULF RD	HENCE GARY R	*****	POMPEY		12.67
31460001500000020180000000	015.-02-18.0	3260	ORAN GULF RD	WANGERMAN LAURENCE A	WANGERMAN PHYLLIS J	POMPEY		12.91
31460001500000020190000000	015.-02-19.0	3266	ORAN GULF RD	RUBY PFOHL FAMILY B TRU	*****	POMPEY		0.95
31460001500000020200000000	015.-02-20.0	3266	ORAN GULF RD	RUBY PFOHL FAMILY B TRU	*****	POMPEY		1.32
31460001500000020210000000	015.-02-21.0	3254	WINDY HILL LN	LOCKHEED MARTIN CORP	C/O ATTN: DBA LOCKHEED MA	POMPEY		5.32
31460001500000020220000000	015.-02-22.0	3254	WINDY HILL LN	LOCKHEED MARTIN CORP	C/O ATTN: DBA LOCKHEED MA	POMPEY		12.00
31460001500000030010000000	015.-03-01.0	*****	POMPEY HOLLOW RD	DENNIS LIVING TRUST	*****	POMPEY		72.07
31460001500000030020010000	015.-03-02.1	*****	POMPEY HOLLOW RD	RYAN DAVID L	RYAN JEANNE L	POMPEY		42.55
31460001500000030020020000	015.-03-02.2	*****	POMPEY HOLLOW RD	LOFTUS JON B	*****	POMPEY		13.36
31460001500000030030010000	015.-03-03.1	*****	POMPEY HOLLOW RD	MONZ PAULINE M	*****	POMPEY		30.96
31460001500000030040020000	015.-03-04.2	*****	POMPEY HOLLOW RD	MONZ PAULINE M	*****	POMPEY		5.41
31460001500000030040030000	015.-03-04.3	*****	HILLS RD	MONZ PAULINE	R D 2	POMPEY		55.72
31460001500000030050000000	015.-03-05.0	8873	HILLS RD	SENN SUSAN E	*****	POMPEY		0.90
31460001500000030060000000	015.-03-06.0	8899	HILLS RD	BYRON LUCAS J	BYRON SARAH	POMPEY		1.76
31460001500000030060020000	015.-03-06.2	8877	HILLS RD	FISH FREDERICK A	FISH ELAINE M	POMPEY		2.05
31460001500000030060030000	015.-03-06.3	8855	HILLS RD	MERTZ CHRISTINE E	*****	POMPEY		2.52
31460001500000030060040000	015.-03-06.4	*****	ORAN DELPHI RD	SAKELLARIOU ELIZABETH	*****	POMPEY		6.80
31460001500000030060050000	015.-03-06.5	3216	ORAN DELPHI RD	HALLOCK MARTIN C	DIMAURO MARY P	POMPEY		6.92
31460001500000030060060000	015.-03-06.6	*****	ORAN DELPHI RD	HALLOCK MARTIN C	HALLOCK MARY P	POMPEY		6.63
31460001500000030060070000	015.-03-06.7	3248	ORAN DELPHI RD	BALLEW CHARLOTTE	*****	POMPEY		7.38
31460001500000030060080000	015.-03-06.8	*****	ORAN DELPHI RD	COURTWRIGHT MICHAEL	*****	POMPEY		0.39
31460001500000030060090000	015.-03-06.9	3288	ORAN DELPHI RD	COURTWRIGHT MICHAEL L	COURTWRIGHT LAURA S	POMPEY		7.07
31460001500000030070000000	015.-03-07.0	*****	ORAN DELPHI RD	REYNOLDS MOTORS INC	*****	POMPEY		47.74
31460001500000030080010000	015.-03-08.1	3264	ORAN DELPHI RD	GWYNN BRADLEY C	GWYNN SHARON B	POMPEY		6.97
31460001500000040010000000	015.-04-01.0	*****	POMPEY HOLLOW RD	MOORE NEALE A	MOORE CAROLYN H	POMPEY		3.31
31460001500000040010020000	015.-04-01.2	3151	POMPEY HOLLOW RD	MOORE NEALE E	MOORE CAROLYN H	POMPEY		17.30

Agricultural District 4 - 2016 Eight-Year Review Final Parcel List

TAX ID	PARCEL #	STREET #	STREET NAME	OWNERNAME1	OWNERNAME2	CITY TOWN	VILLAGE	ACRES GIS
31460001500000040020000000	015.-04-02.0	3073	POMPEY HOLLOW RD	MOORE WALTER S JR	MOORE GERTRUDE B	POMPEY		41.48
31460001500000040030000000	015.-04-03.0	*****	ORAN DELPHI RD	FOLEY JOSEPH G LU	FOLEY JAMES J	POMPEY		50.59
31460001500000040040010000	015.-04-04.1	3160	ORAN DELPHI RD	MCELHANNON JUDY M	*****	POMPEY		2.77
31460001500000040040020000	015.-04-04.2	8874	HILLS RD	REED KIM A	*****	POMPEY		2.72
31460001500000040040030000	015.-04-04.3	8882	HILLS RD	SEAMANS JOANNE	*****	POMPEY		1.96
31460001500000040040040000	015.-04-04.4	8894	HILLS RD	BROTHERS STEVEN F	ARTHUR JUDITH	POMPEY		1.95
31460001500000040040050000	015.-04-04.5	8904	HILLS RD	MURRAY CHRISTOPHER P	*****	POMPEY		4.58
31460001500000040050000000	015.-04-05.0	3177	POMPEY HOLLOW RD	MONZ PAULINE M	*****	POMPEY		13.15
31460001600000010010010000	016.-01-01.1	3405	WATERVALE RD	COGNETTI DIANE SMITH	*****	POMPEY		22.22
31460001600000010010020000	016.-01-01.2	*****	WATERVALE RD	TROMBLEY ROBERT L TRUST	*****	POMPEY		9.83
31460001600000010010030000	016.-01-01.3	*****	WATERVALE RD	MOEHRLE BERND J TRUSTEE	*****	POMPEY		9.53
31460001600000010010040000	016.-01-01.4	3407	WATERVALE RD	COGNETTI DIANE SMITH	*****	POMPEY		2.10
31460001600000010020000000	016.-01-02.0	3395	WATERVALE RD	WALSH DONALD J	LYNDA SUE	POMPEY		0.85
31460001600000010030000000	016.-01-03.0	3383	WATERVALE RD	WALSH DONALD J	LYNDA SUE	POMPEY		1.45
31460001600000010040010000	016.-01-04.1	3297	WATERVALE RD	LELAKOWSKI EDWARD J	LELAKOWSKI MICHELLE L	POMPEY		1.79
31460001600000010040020000	016.-01-04.2	*****	WATERVALE RD	NILES WATERVALE ACRES LLC	*****	POMPEY		146.62
31460001600000010050010000	016.-01-05.1	7809	PRATTS FALLS RD	SIMMONS ROBERT B	SIMMONS JULIA M	POMPEY		14.91
31460001600000010050020000	016.-01-05.2	7821	PRATTS FALLS RD	KNAPP RANDALL B	*****	POMPEY		3.05
31460001600000010070000000	016.-01-07.0	7801	PRATTS FALLS RD	HIRT KYLE R	HIRT LISA C	POMPEY		0.98
31460001600000020010010000	016.-02-01.1	3215	POMPEY CENTER RD	SEEMANN D MICHAEL	*****	POMPEY		137.15
31460001600000020020000000	016.-02-02.0	3192	POMPEY CENTER RD	KELLISH KATHLEEN M	*****	POMPEY		83.78
31460001600000020030000000	016.-02-03.0	*****	POMPEY CENTER RD	BUSCHBACHER RALPH M	*****	POMPEY		130.95
31460001600000020040000000	016.-02-04.0	8376	ROUTE 20	J L ACRES LLC	*****	POMPEY		44.71
31460001600000020050000000	016.-02-05.0	3149	POMPEY CENTER RD	KAYKO JUNE E	*****	POMPEY		0.56
31460001600000020060000000	016.-02-06.0	3145	POMPEY CENTER RD	SHERMAN LINDSEY A	SHERMAN JEANETTE M	POMPEY		0.57
31460001600000020070010000	016.-02-07.1	8343	ROUTE 20	FLESZAR DAVID	*****	POMPEY		0.90
31460001600000020080000000	016.-02-08.0	8341	ROUTE 20	CRANSTON PAUL	CRANSTON KATHLEEN	POMPEY		0.71
31460001600000020090000000	016.-02-09.0	8329	ROUTE 20	KING RONALD J	*****	POMPEY		0.62
31460001600000020100010000	016.-02-10.1	8113	ROUTE 20	SMITH JAMES S	SMITH SUSAN R	POMPEY		163.77
31460001600000020110000000	016.-02-11.0	*****	ROUTE 20	SMITH JAMES S	SMITH SUSAN R	POMPEY		123.88
31460001600000020120000000	016.-02-12.0	8113	ROUTE 20	SMITH JAMES S	SMITH SUSAN R	POMPEY		3.40
31460001600000020130000000	016.-02-13.0	8033	ROUTE 20	HOYT JENNIFER S	*****	POMPEY		5.10
31460001600000020140000000	016.-02-14.0	*****	ROUTE 20	SMITH DENNIS M	SMITH TERESA A	POMPEY		11.32
31460001600000020150000000	016.-02-15.0	7993	ROUTE 20	SMITH DENNIS M	SMITH TERESA A	POMPEY		1.68
31460001600000020160000000	016.-02-16.0	3276	WATERVALE RD	RANDALL WALTER C	RANDALL DAWN	POMPEY		1.85
31460001600000020160020000	016.-02-16.2	3112	WATERVALE RD	NILES WATERVALE ACRES LLC	*****	POMPEY		96.32
31460001600000020170000000	016.-02-17.0	3306	WATERVALE RD	MCKENNEY LUKE P	MCKENNEY PENNY S	POMPEY		0.95
31460001600000020180000000	016.-02-18.0	3316	WATERVALE RD	BIALOBRESKI WALTER D	BIALOBRESKI CAROLYN A	POMPEY		1.09
31460001600000020190010000	016.-02-19.1	*****	WATERVALE RD	GUYNUP FAMILY FARM TRUST	*****	POMPEY		66.43
31460001600000020190020000	016.-02-19.2	3332	WATERVALE RD	GUYNUP GARY V	*****	POMPEY		2.75
31460001600000020200010000	016.-02-20.1	3215	POMPEY CENTER RD	SEEMANN MICHAEL D	SEEMANN BONNIE M	POMPEY		0.45
31460001700000010010010000	017.-01-01.1	*****	HENNEBERRY RD	KAVANAGH PETER K	*****	POMPEY		4.45
31460001700000010010020000	017.-01-01.2	3154	HENNEBERRY RD	BUTLER JESSE	WEINGARTEN ESTHER	POMPEY		3.60
31460001700000010010030000	017.-01-01.3	3226	HENNEBERRY RD	STANTON WALTER D	STANTON OLGA	POMPEY		3.42
31460001700000010010040000	017.-01-01.4	*****	HENNEBERRY RD	CIFRA PATRICIA J	*****	POMPEY		4.34
31460001700000010020010000	017.-01-02.1	*****	GARDNER RD	VALLETTA FRANK	*****	POMPEY		18.79
31460001700000010020020000	017.-01-02.2	3171	GARDNER RD	VALLETTA MATTHEW	VALLETTA AMY	POMPEY		1.59
31460001700000010020030000	017.-01-02.3	*****	GARDNER RD	MICHEL MICHAEL	*****	POMPEY		1.86
31460001700000010020040000	017.-01-02.4	*****	GARDNER RD	VALLETTA JANET	*****	POMPEY		18.22
31460001700000010030000000	017.-01-03.0	7546	PRATTS FALLS RD	VALLETTA BASIL P	*****	POMPEY		1.76
31460001700000010040000000	017.-01-04.0	3100	GARDNER RD	LIST RICHARD L	LIST CHRISTINE	POMPEY		1.03
31460001700000010050010000	017.-01-05.1	3001	GARDNER RD	FOSTER THERESA	FOSTER DAVID	POMPEY		70.72
31460001700000010050020000	017.-01-05.2	3020	HENNEBERRY RD	SCANLON JOHN M	SCANLON BARBARA	POMPEY		1.70
31460001700000010060000000	017.-01-06.0	*****	GARDNER RD	RADWAY NORMAN	RADWAY GERALDINE	POMPEY		1.95
31460001700000010070000000	017.-01-07.0	2939	GARDNER RD	BOBBETTE RICHARD B	BOBBETTE HELEN M	POMPEY		15.03
31460001700000010160010000	017.-01-16.1	7519	ROUTE 20	DULAC SUSAN L	DULAC TERRY	POMPEY		6.83

Agricultural District 4 - 2016 Eight-Year Review Final Parcel List

TAX ID	PARCEL #	STREET #	STREET NAME	OWNERNAME1	OWNERNAME2	CITY TOWN	VILLAGE	ACRES GIS
31460001700000010160020000	017.-01-16.2	7523	ROUTE 20	HASLAM ERIC T	HASLAM ALLISON G	POMPEY		2.11
31460001700000010160030000	017.-01-16.3	7515	ROUTE 20	MOUSAW ROBERT W	MOUSAW KELLY A	POMPEY		3.23
31460001700000010170000000	017.-01-17.0	*****	HENNEBERRY RD	LAWYER JOHN W	LAWYER CAROL L	POMPEY		5.22
31460001700000010180010000	017.-01-18.1	*****	HENNEBERRY RD	HENNEBERRY HILL HOLDING	CO L P	POMPEY		8.36
31460001700000010180020000	017.-01-18.2	2864	HENNEBERRY RD	OCONNOR MARY	*****	POMPEY		6.44
31460001700000010180030000	017.-01-18.3	3000	HENNEBERRY RD	EDWARD BRIAN J	EDWARD ELIZABETH M	POMPEY		9.60
31460001700000010180040000	017.-01-18.4	*****	HENNEBERRY RD	EDWARD BRIAN J	EDWARD ELIZABETH M	POMPEY		18.93
31460001700000010180050000	017.-01-18.5	2900	HENNEBERRY RD	MAY TODD M	*****	POMPEY		15.59
31460001700000010190000000	017.-01-19.0	3054	HENNEBERRY RD	RADWAY VERNON L	*****	POMPEY		0.48
31460001700000010200000000	017.-01-20.0	3104	HENNEBERRY RD	GEORGE GARY E	GEORGE DEBRA R	POMPEY		2.66
31460001700000010210000000	017.-01-21.0	3116	HENNEBERRY RD	OSBORNE MARY ANN	*****	POMPEY		2.51
31460001700000010220000000	017.-01-22.0	3124	HENNEBERRY RD	VATTER GLENN A JR	VATTER DOROTHY	POMPEY		1.50
31460001700000020010010000	017.-02-01.1	3210	GARDNER RD	SCHAAL SCOTT E	*****	POMPEY		40.46
31460001700000020010020000	017.-02-01.2	7676	PRATTS FALLS RD	HUTSON CHARLES H	OBRIEN CATHERINE A	POMPEY		60.79
31460001700000020010030000	017.-02-01.3	7694	PRATTS FALLS RD	HUNT CHRISTOPHER J	*****	POMPEY		4.27
31460001700000020010040000	017.-02-01.4	7780	PRATTS FALLS RD	HUTCHINSON BARRY L	*****	POMPEY		258.62
31460001700000020010050000	017.-02-01.5	3151	WATERVALE RD	VELLA COLLEEN M	*****	POMPEY		126.59
31460001700000020020000000	017.-02-02.0	*****	ROUTE 20	SCALISI DAVID J	SCALISI ELIZABETH G	POMPEY		3.58
31460001700000020030000000	017.-02-03.0	7889	ROUTE 20	SCALISI DAVID J	SCALISI ELIZABETH G	POMPEY		0.77
31460001700000020040000000	017.-02-04.0	7885	ROUTE 20	BUMPUS ARNOLD A	*****	POMPEY		1.06
31460001700000020050010000	017.-02-05.1	7805	ROUTE 20	ANDREWS GERALD	ANDREWS THOMAS J	POMPEY		124.72
31460001700000020050020000	017.-02-05.2	7741	ROUTE 20	ANDREWS MICHAEL C	ANDREWS SUSAN J	POMPEY		2.13
31460001700000020060000000	017.-02-06.0	7779	ROUTE 20	MEA OF ONONDAGA COUNTY IN	*****	POMPEY		2.17
31460001700000020070000000	017.-02-07.0	7759	ROUTE 20	MC CRYSTAL EDWARD J	MARY LINDA	POMPEY		4.75
31460001700000020080000000	017.-02-08.0	7711	ROUTE 20	TENNESSEE GAS PIPELINE CO	ATTN: TAX DEPT	POMPEY		6.08
31460001700000020100000000	017.-02-10.0	2936	GARDNER RD	LAVANCHA THOMAS J	*****	POMPEY		5.16
31460001700000020110000000	017.-02-11.0	*****	GARDNER RD	FOSTER THERESA	*****	POMPEY		88.53
31460001700000020120010000	017.-02-12.1	*****	GARDNER RD	VALLETTA JOSEPH J ESTAT	C/O JOSEPH T VALLETTA	POMPEY		14.08
31460001700000020120020000	017.-02-12.2	3158	GARDNER RD	VALLETTA PAUL J	*****	POMPEY		3.18
31460001800000010010010000	018.-01-01.1	3241	RANSOM RD	KORKUE JOHN	*****	POMPEY		8.49
31460001800000010010020000	018.-01-01.2	3241	RANSOM RD	KORKUE PATRICK	*****	POMPEY		15.18
31460001800000010020000000	018.-01-02.0	3197	RANSOM RD	OLRICH ROBERT C	OLRICH PEGGY A	POMPEY		2.60
31460001800000010030000000	018.-01-03.0	3139	RANSOM RD	CASLER RICHARD N	CASLER LINDA D	POMPEY		5.76
31460001800000010040000000	018.-01-04.0	3131	RANSOM RD	MASON TYLER E	CUSANO CODY L	POMPEY		2.25
31460001800000010050000000	018.-01-05.0	3115	RANSOM RD	BURLINGAME RUSSELL T	BURLINGAME DOROTHY A	POMPEY		5.89
31460001800000020010000000	018.-02-01.0	3249	BUSH RD	OMIECINSKI STANLEY P	OMIECINSKI GISELA	POMPEY		1.77
31460001800000020020000000	018.-02-02.0	3205	BUSH RD	WERNER DANIEL F	WERNER JOANNA W	POMPEY		1.81
31460001800000020030010000	018.-02-03.1	3189	BUSH RD	DOBROVECH JOHN	DOBROVECH HENRIETTA	POMPEY		43.83
31460001800000020030020000	018.-02-03.2	3161	BUSH RD	DOBROVECH MICHAEL	DOBROVECH PATRICIA M	POMPEY		1.92
31460001800000020040000000	018.-02-04.0	3151	BUSH RD	POLISH PONDEROSA IRREVOCA	TRUST	POMPEY		1.33
31460001800000020050010000	018.-02-05.1	*****	BUSH RD	DOBROVECH GEORGE JR	*****	POMPEY		49.62
31460001800000020050020000	018.-02-05.2	3217	BUSH RD	DOBROVECH DAVID J	DOBROVECH AMY L	POMPEY		37.64
31460001800000020050040000	018.-02-05.4	3231	BUSH RD	MERRITT KEITH D	*****	POMPEY		1.93
31460001800000020060000000	018.-02-06.0	7007	BUSH RD	LOWE RICHARD L	LOWE CHRISTINE F	POMPEY		0.74
31460001800000020070010000	018.-02-07.1	*****	BUSH RD	FABIUS GREENWOOD FARM LLC	*****	POMPEY		25.32
31460001800000020070020000	018.-02-07.2	6909	BUSH RD	FABIUS GREENWOOD FARM LLC	*****	POMPEY		61.48
31460001800000020080010000	018.-02-08.1	*****	RANSOM RD	BURLINGAME RUSSELL T	BURLINGAME DOROTHY A	POMPEY		14.09
31460001800000020080020000	018.-02-08.2	3126	RANSOM RD	GOOD ROBERT	GOOD THERESA	POMPEY		4.18
31460001800000020080030000	018.-02-08.3	*****	RANSOM RD	BURLINGAME RUSSELL T	BURLINGAME DOROTHY A	POMPEY		2.16
31460001800000020080040000	018.-02-08.4	3112	RANSOM RD	BURLINGAME MICHAEL	BURLINGAME MAUREEN	POMPEY		4.63
31460001800000020080050000	018.-02-08.5	3112	RANSOM RD	BURLINGAME RUSSELL T	BURLINGAME DOROTHY A	POMPEY		6.35
31460001800000020090000000	018.-02-09.0	3200	RANSOM RD	DONAHUE JAMES J	*****	POMPEY		52.41
31460001800000020100000000	018.-02-10.0	3236	RANSOM RD	DEAN ROBERT S	DEAN MARILYN L	POMPEY		6.78
31460001800000020110000000	018.-02-11.0	*****	OFF RANSOM RD	BUSH MARK I	*****	POMPEY		6.42
31460001800000020120000000	018.-02-12.0	*****	OFF RANSOM RD	KORKUE JOHN	*****	POMPEY		10.07
31460001800000020130000000	018.-02-13.0	*****	RANSOM RD	GOOD ROBERT H	GOOD THERESA B	POMPEY		8.08

Agricultural District 4 - 2016 Eight-Year Review Final Parcel List

TAX ID	PARCEL #	STREET #	STREET NAME	OWNERNAME1	OWNERNAME2	CITY TOWN	VILLAGE	ACRES GIS
31460001800000020140000000	018.-02-14.0	*****	OFF BUSH ROAD RD	WHITING THERESA	*****	POMPEY		9.94
31460001800000030010000000	018.-03-01.0	3251	ROUTE 91	WILSON MARY ANN	*****	POMPEY		1.70
31460001800000030020000000	018.-03-02.0	3243	ROUTE 91	REED SIDNEY C	REED MARIE E	POMPEY		1.77
31460001800000030030000000	018.-03-03.0	3205	ROUTE 91	FLOOD MICHAEL C	JONATHAN MERRICK	POMPEY		1.10
31460001800000030040010000	018.-03-04.1	3203	ROUTE 91	FARMER ERIC S	*****	POMPEY		3.14
31460001800000030060000000	018.-03-06.0	3161	ROUTE 91	BENEDICT PHILIP C	*****	POMPEY		1.99
31460001800000030070010000	018.-03-07.1	3073	ROUTE 91	CURTIS THOMAS J JR	*****	POMPEY		31.71
31460001800000030070020000	018.-03-07.2	*****	ROUTE 91	CURTIS EDWARD F	*****	POMPEY		19.71
31460001800000030080000000	018.-03-08.0	*****	ROUTE 91	SOO HAN HYO	*****	POMPEY		0.70
31460001800000030090010000	018.-03-09.1	7200	HAMILTON RD	CARGIAN JOHN TRUST	GREGORY A TINO/O JOHN CAR	POMPEY		155.28
31460001800000030090020000	018.-03-09.2	7200	HAMILTON RD	FORE WINDS DEVELOPMENT	CORP	POMPEY		0.21
31460001800000030090030000	018.-03-09.3	7200	HAMILTON RD	SOO HAN HYO	*****	POMPEY		3.48
31460001800000030090040000	018.-03-09.4	7221	HAMILTON RD	SAFEWRIGHT BYRON	BURRITT LAURA	POMPEY		3.42
31460001800000030090050000	018.-03-09.5	7200	HAMILTON RD	GORMAN STANLEY P	*****	POMPEY		2.05
31460001800000030090060000	018.-03-09.6	7200	HAMILTON RD	GORMAN STANLEY P	*****	POMPEY		3.06
31460001800000030090070000	018.-03-09.7	7200	HAMILTON RD	GORMAN STANLEY P	*****	POMPEY		0.32
31460001800000030090080000	018.-03-09.8	7200	HAMILTON RD	GORMAN STANLEY P	*****	POMPEY		12.61
31460001800000030100000000	018.-03-10.0	7022	BUSH RD	STARMER WILLIAM T	*****	POMPEY		124.87
31460001800000030110010000	018.-03-11.1	*****	BUSH RD	FABIUS GREENWOOD FARM LLC	*****	POMPEY		134.02
31460001800000030110020000	018.-03-11.2	*****	BUSH RD	FABIUS GREENWOOD FARM LLC	*****	POMPEY		27.61
31460001800000030110030000	018.-03-11.3	6870	BUSH RD	CHRISTIAN MICHAEL W	*****	POMPEY		2.70
31460001800000030120000000	018.-03-12.0	*****	BUSH RD	DRAB WALTER	*****	POMPEY		37.79
31460001800000030130010000	018.-03-13.1	*****	BUSH RD	DIXON/SIDWAY LVNG TRUST	C/O MARILYN K DIXON TRUST	POMPEY		55.01
31460001800000030130020000	018.-03-13.2	6768	BUSH RD	BURRY WILLIAM M	BURRY JUDY K	POMPEY		2.89
31460001800000030130030000	018.-03-13.3	6800	BUSH RD	DIXON MARILYN	DOUGLAS DIXON	POMPEY		9.49
31460001800000030140000000	018.-03-14.0	6824	BUSH RD	GLEASON SCOTT M	GLEASON ABBY L	POMPEY		1.19
31460001800000030150000000	018.-03-15.0	6836	BUSH RD	CURTIS CHRISTOPHER B	CURTIS CHERYL A	POMPEY		5.55
31460001800000030160000000	018.-03-16.0	6846	BUSH RD	ODONNELL GREGORY	REYNOLDS CATHERINE M	POMPEY		1.06
31460001800000030170000000	018.-03-17.0	6932	BUSH RD	ROSENBERG ALVIRA	*****	POMPEY		1.14
31460001800000030180010000	018.-03-18.1	3078	BUSH RD	JENNINGS NORMAN	JENNINGS JUDITH	POMPEY		17.02
31460001800000030190000000	018.-03-19.0	3136	BUSH RD	RICHARDSON FREDERICK	RICHARDSON PAMELA	POMPEY		4.75
31460001800000030200020000	018.-03-20.2	3151	ROUTE 91	GRANT JAMES R	*****	POMPEY		2.99
31460001800000030210010000	018.-03-21.1	3256	BUSH RD	ESPOSITO GREGORY V	ESPOSITO JANICE S	POMPEY		1.87
31460001800000030220000000	018.-03-22.0	3248	BUSH RD	FRAGOLA SAMUEL A	FRAGOLA TERESA J	POMPEY		2.15
31460001800000030230000000	018.-03-23.0	3226	BUSH RD	VOGLER LISA J	*****	POMPEY		3.18
31460001800000030240000000	018.-03-24.0	3210	BUSH RD	GODZAC JAMES M	GODZAC CHERYL H	POMPEY		3.24
31460001800000030260000000	018.-03-26.0	3170	BUSH RD	ALBANESE GLORIA K	*****	POMPEY		4.76
31460001800000030270000000	018.-03-27.0	3201	ROUTE 91	CORDONE LESLIE	MICHELE ANATRA-CORDO	POMPEY		10.48
31460001800000030280000000	018.-03-28.0	3201	ROUTE 91	CORDONE LESLIE	MICHELE ANATRA-CORDO	POMPEY		3.97
31460001800000030290000000	018.-03-29.0	*****	ROUTE 91	FLOOD MICHAEL C	*****	POMPEY		3.03
31460001800000030300000000	018.-03-30.0	3127	ROUTE 91	NIAGARA MOHAWK POWER CORP	REAL ESTATE TAX DEPT	POMPEY		0.52
31460001800000040010010000	018.-04-01.1	2962	ROUTE 91	PALLADINO ANTHONY	PALLADINO MARY C	POMPEY		1.58
31460001800000040020000000	018.-04-02.0	2970	ROUTE 91	HARRISON TAMMY L	*****	POMPEY		1.39
31460001800000040030010000	018.-04-03.1	3048	ROUTE 91	HOEFLER DANIEL M	*****	POMPEY		49.20
31460001800000040030020000	018.-04-03.2	3040	ROUTE 91	HOEFLER JOANNE M	*****	POMPEY		18.16
31460001800000040040010000	018.-04-04.1	*****	ROUTE 91	LINSDAY RICHARD G	RICHARD LINSDAY M	POMPEY		1.61
31460001800000040040030000	018.-04-04.3	*****	PRATTS FALLS RD	WILCOX LIVING TRUST	*****	POMPEY		30.13
31460001800000040050000000	018.-04-05.0	3256	ROUTE 91	TRACY ALBERT W	TRACY LAURA J	POMPEY		0.76
31460001800000040060000000	018.-04-06.0	7104	PRATTS FALLS RD	WELCH CHAD M	WELCH ASHLEY	POMPEY		0.79
31460001800000040070000000	018.-04-07.0	7120	PRATTS FALLS RD	DOOLITTLE JERRY	CHRISTOPHER A COOKE	POMPEY		1.57
31460001800000040080000000	018.-04-08.0	7138	PRATTS FALLS RD	VALENTINE JAMES H	VALENTINE ANNE E	POMPEY		0.80
31460001800000040090010000	018.-04-09.1	*****	PRATTS FALLS RD	JOSLYN RONALD E	JOSLYN KATHI L	POMPEY		0.45
31460001800000040090020000	018.-04-09.2	7274	PRATTS FALLS RD	HARRINGTON EDWARD J	*****	POMPEY		1.72
31460001800000040100000000	018.-04-10.0	7296	PRATTS FALLS RD	DENUCCI MAGELLA J	*****	POMPEY		1.26
31460001800000040110000000	018.-04-11.0	7306	PRATTS FALLS RD	JOSLYN RONALD E	JOSLYN KATHI L	POMPEY		0.69
31460001800000040120000000	018.-04-12.0	3247	SWEET RD	ZURBRUEGG PAUL L	ZURBRUEGG JEANNE T	POMPEY		1.32

Agricultural District 4 - 2016 Eight-Year Review Final Parcel List

TAX ID	PARCEL #	STREET #	STREET NAME	OWNERNAME1	OWNERNAME2	CITY TOWN	VILLAGE	ACRES GIS
31460001800000040130000000	018.-04-13.0	*****	SWEET RD	PALLADINO FARMS LLC	*****	POMPEY		45.31
31460001800000040140000000	018.-04-14.0	3199	SWEET RD	KLINGBEIL EUGENE G	*****	POMPEY		4.51
31460001800000040150010000	018.-04-15.1	3149	SWEET RD	PALLADINO FARMS LLC	*****	POMPEY		114.69
31460001800000040150020000	018.-04-15.2	3037	SWEET RD	GAGNIER DAMON C	ANGELA GAGNIER	POMPEY		0.97
31460001800000040150030000	018.-04-15.3	3020	ROUTE 91	CROSSMAN MARK S	CROSSMAN ROSEMARY	POMPEY		0.96
31460001800000040150040000	018.-04-15.4	3149	SWEET RD	PALLADINO DANIEL N	*****	POMPEY		2.36
31460001800000040150060000	018.-04-15.6	*****	ROUTE 91	PALLADINO NICHOLAS P JR	*****	POMPEY		2.00
31460001800000040160000000	018.-04-16.0	3061	SWEET RD	LIVINGSTON PAUL A	LIVINGSTON JUDY M	POMPEY		0.77
31460001800000040170000000	018.-04-17.0	3047	SWEET RD	KIRKEY NIELS H	*****	POMPEY		1.02
31460001800000040180000000	018.-04-18.0	*****	ROUTE 91	GORMAN STANLEY P	*****	POMPEY		0.06
31460001800000040190020000	018.-04-19.2	3164	ROUTE 91	PARKER JARVIS D	PARKER LINDA M	POMPEY		4.11
31460001800000040210010000	018.-04-21.1	3204	ROUTE 91	SALVATORE PAUL J	SALVATORE MICHELLE R	POMPEY		2.08
31460001800000040210020000	018.-04-21.2	3224	ROUTE 91	MEEHAN MICHAEL J	HAUCK KATHRYN M	POMPEY		2.28
31460001800000040220000000	018.-04-22.0	3254	ROUTE 91	LOMBARDO JOHN R	LOMBARDO BARBARA J	POMPEY		4.71
31460001800000050010010000	018.-05-01.1	7450	PRATTS FALLS RD	DUBY MATTHEW D	DUBY BRIDGET F	POMPEY		3.38
31460001800000050010020000	018.-05-01.2	7434	PRATTS FALLS RD	SULLIVAN KATHLEEN M	*****	POMPEY		3.18
31460001800000050020010000	018.-05-02.1	7482	PRATTS FALLS RD	HACK STANLEY N	HACK ZARITA	POMPEY		1.86
31460001800000050020020000	018.-05-02.2	7466	PRATTS FALLS RD	ROTONDO RENEE SMITH	*****	POMPEY		6.78
31460001800000050030000000	018.-05-03.0	3251	HENNEBERRY RD	VALLETTA FRANK	VALLETTA MARY	POMPEY		6.42
31460001800000050040010000	018.-05-04.1	*****	HENNEBERRY RD	WILLIAMSON KENNETH M	*****	POMPEY		3.90
31460001800000050040020000	018.-05-04.2	3223	HENNEBERRY RD	BARBARA J CZARNECKI IRREV	*****	POMPEY		14.18
31460001800000050040030000	018.-05-04.3	3209	HENNEBERRY RD	CZARNECKI THOMAS K	CZARNECKI AMY	POMPEY		9.62
31460001800000050050000000	018.-05-05.0	3197	HENNEBERRY RD	SANGERMANO RICHARD L	SANGERMANO SUZANNE T	POMPEY		1.75
31460001800000050060000000	018.-05-06.0	3177	HENNEBERRY RD	FEINGOLD DAVID	FEINGOLD EILEEN R	POMPEY		2.75
31460001800000050070010000	018.-05-07.1	3139	HENNEBERRY RD	HIGHT RENEE	HIGHT WILLIAM D	POMPEY		2.34
31460001800000050080010000	018.-05-08.1	*****	HENNEBERRY RD	WILLIAMSON KENNETH M	CAROLYN HARTMAN	POMPEY		26.40
31460001800000050090000000	018.-05-09.0	*****	HENNEBERRY RD	WILLIAMSON KENNETH M	*****	POMPEY		2.45
31460001800000050100000000	018.-05-10.0	3091	HENNEBERRY RD	MASSA MARIO LIFE US	*****	POMPEY		11.60
31460001800000050130010000	018.-05-13.1	3069	HENNEBERRY RD	ALEXANDER JOHANNE D	ALEXANDER JAMES R	POMPEY		1.78
31460001800000050140000000	018.-05-14.0	3061	HENNEBERRY RD	TABOROSI LIVING TRUST	*****	POMPEY		2.85
31460001800000050150010000	018.-05-15.1	3039	HENNEBERRY RD	KOLOD KRISTEN JONES	KOLOD ALEXANDER E	POMPEY		9.46
31460001800000050150020000	018.-05-15.2	3053	HENNEBERRY RD	KOLOD KRISTEN JONES	KOLOD ALEXANDER E	POMPEY		0.94
31460001800000050160000000	018.-05-16.0	*****	HENNEBERRY RD	CLARKSON CHARLES B	CLARKSON SHARON M	POMPEY		29.10
31460001800000050180000000	018.-05-18.0	*****	WAY RD	WAY BRUCE R	NASH NANCY W	POMPEY		54.26
31460001800000050190000000	018.-05-19.0	7385	WAY RD	WAY BRUCE R	WAY MARY E	POMPEY		1.77
31460001800000050200000000	018.-05-20.0	2910	SWEET RD	HAMMOND RUSSELL D	HAMMOND CHERRY L	POMPEY		0.98
31460001800000050210000000	018.-05-21.0	2936	SWEET RD	KRAFT COLIN M	KRAFT CHRISTINE M	POMPEY		4.16
31460001800000050220010000	018.-05-22.1	3034	SWEET RD	BOBBETTE KARA M	C/O KARA RANDALL	POMPEY		2.01
31460001800000050220020000	018.-05-22.2	3034	SWEET RD	WAY BRUCE R	NASH NANCY W	POMPEY		103.44
31460001800000050230010000	018.-05-23.1	*****	SWEET RD	PALLADINO FARMS LLC	*****	POMPEY		119.57
31460001800000050230020000	018.-05-23.2	3140	SWEET RD	RANDY HOLBROOK JR	PROPERTIES LLC	POMPEY		3.66
31460001800000060230010000	018.-06-23.1	*****	ROUTE 91	KEPLINGER EDWARD G	KEPLINGER JEANNE B	POMPEY		1.32
31460001800000060230020000	018.-06-23.2	7265	HAMILTON RD	KEPLINGER EDWARD G	KEPLINGER JEANNE B	POMPEY		8.06
31460001800000060230030000	018.-06-23.3	*****	MICHAEL AVE	QUINN KEVIN P	*****	POMPEY		12.07
31460001800000060230040000	018.-06-23.4	2985	MICHAEL AVE	MCCLUNG DANIEL H	*****	POMPEY		13.77
31460001800000060230050000	018.-06-23.5	*****	MICHAEL AVE	TAYLOR EDWARD	*****	POMPEY		0.60
31460001800000060230060000	018.-06-23.6	*****	MICHAEL AVE	TAYLOR EDWARD	*****	POMPEY		0.46
31460001800000060230070000	018.-06-23.7	*****	MICHAEL AVE	LLOYD THOMAS	LLOYD CATHERINE	POMPEY		0.27
31460001900000010010010000	019.-01-01.1	*****	RALL RD	SAID MICHAEL A	*****	POMPEY		79.90
31460001900000010010020000	019.-01-01.2	2809	RALL RD	SCHMIDT DONALD E	SCHMIDT SUSAN A	POMPEY		4.89
31460001900000010020010000	019.-01-02.1	*****	RALL RD	HAFNER CHARLES L	*****	POMPEY		51.87
31460001900000010020020000	019.-01-02.2	2771	RALL RD	DODGE TAMI	*****	POMPEY		2.84
31460001900000010030010000	019.-01-03.1	2687	BRENNAN RD	THAMES IRENE L	*****	POMPEY		0.46
31460001900000010040000000	019.-01-04.0	2681	BRENNAN RD	LATOCHA JOHN	*****	POMPEY		4.03
31460001900000010050010000	019.-01-05.1	*****	BRENNAN RD	CURR LOUIS T	*****	POMPEY		55.15
31460001900000010050020000	019.-01-05.2	2671	BRENNAN RD	BUSH STEVEN B	BUSH MICHELLE A	POMPEY		2.96

Agricultural District 4 - 2016 Eight-Year Review Final Parcel List

TAX ID	PARCEL #	STREET #	STREET NAME	OWNERNAME1	OWNERNAME2	CITY TOWN	VILLAGE	ACRES GIS
31460001900000010050030000	019.-01-05.3	*****	BRENNAN RD	LATOCHA JOHN	*****	POMPEY		0.19
31460001900000010050040000	019.-01-05.4	*****	BRENNAN RD	MARRIS DARRICK	MARRIS TRACIE	POMPEY		2.16
31460001900000010050050000	019.-01-05.5	7155	COLTON RD	CURR JOSEPH L	CURR COLLEEN M	POMPEY		5.77
31460001900000010060000000	019.-01-06.0	*****	COLTON RD	STARMER WILLIAM T	*****	POMPEY		51.73
31460001900000010070010000	019.-01-07.1	*****	BUSH RD	NORDBY KATHLEEN A	*****	POMPEY		90.56
31460001900000010080020000	019.-01-08.2	6899	COLTON RD	LAGO HEATHER M	*****	POMPEY		40.30
31460001900000010110000000	019.-01-11.0	*****	ROUTE 91	HALL MILDRED	ATTN: BRUCE R WAY	POMPEY		4.03
31460001900000020010010000	019.-02-01.1	2761	ROUTE 91	MCDONALD ANNE L	DUFFY JAMES E	POMPEY		4.26
31460001900000020020010000	019.-02-02.1	2709	BRENNAN RD	METTELMAN MICHAEL D	METTELMAN BARBARA B	POMPEY		13.67
31460001900000020020020000	019.-02-02.2	2741	BRENNAN RD	STONE BRIAN M	ALBRO SHERI LYNN	POMPEY		3.97
31460001900000020030010000	019.-02-03.1	*****	ROUTE 91	GORMAN STANLEY P	*****	POMPEY		0.80
31460001900000020040010000	019.-02-04.1	2821	ROUTE 91	KWASNIEWSKI CHRISTOPHER	KWASNIEWSKI LYNN	POMPEY		6.50
31460001900000020090010000	019.-02-09.1	2891	ROUTE 91	COFFEY SARAH M	COFFEY GREGORY J	POMPEY		3.85
31460001900000020110010000	019.-02-11.1	7230	HAMILTON RD	DODGE CHARLES S	*****	POMPEY		3.60
31460001900000020130000000	019.-02-13.0	7222	HAMILTON RD	STRUCTURED ASSET INVESTME	*****	POMPEY		1.96
31460001900000020140010000	019.-02-14.1	*****	HAMILTON RD	SIELING WILLIAM D	*****	POMPEY		9.74
31460001900000030010000000	019.-03-01.0	7300	HAMILTON RD	WORTHLEY JEFFREY	*****	POMPEY		1.20
31460001900000030020000000	019.-03-02.0	7304	HAMILTON RD	KIER RICHARD J	KIER KAREN L	POMPEY		1.52
31460001900000030030000000	019.-03-03.0	7330	HAMILTON RD	PAZARAS TIMOTHY A	PAZARAS MARY BETH	POMPEY		1.24
31460001900000030040000000	019.-03-04.0	*****	ROUTE 91	WORMWORTH JOSEPH	WORMWORTH MARIANNE	POMPEY		1.71
31460001900000030050000000	019.-03-05.0	*****	ROUTE 91	LA SALA FRANCIS J	DAVID & REGINA LONG	POMPEY		3.06
31460001900000030060000000	019.-03-06.0	2838	ROUTE 91	LONG DAVID E	*****	POMPEY		3.00
31460001900000030070000000	019.-03-07.0	2846	ROUTE 91	MCMAHON JAMES L	MCMAHON JEANNE E	POMPEY		3.03
31460001900000030080000000	019.-03-08.0	2858	ROUTE 91	CLEGHORN GREGORY A	*****	POMPEY		2.96
31460001900000030090000000	019.-03-09.0	2870	ROUTE 91	BARNUM ANTHONY C	BARNUM JESSICA L	POMPEY		3.07
31460001900000030100000000	019.-03-10.0	2880	ROUTE 91	SMYTH JOSEPH	*****	POMPEY		2.97
31460001900000030140000000	019.-03-14.0	2891	SWEET RD	DEMETRO JOHN R	DEMETRO JOANNE	POMPEY		3.11
31460001900000030150000000	019.-03-15.0	*****	SWEET RD	DEMETRO JOHN R	DEMETRO JOANNE	POMPEY		3.00
31460001900000030160000000	019.-03-16.0	2871	SWEET RD	ENGEL THOMAS C	ENGEL SALLY J	POMPEY		2.98
31460001900000030170000000	019.-03-17.0	*****	SWEET RD	HEITMANN ERIC	HEITMANN BETTINA	POMPEY		3.00
31460001900000030180000000	019.-03-18.0	2853	SWEET RD	HEITMANN ERIC L	HEITMANN BETTINA	POMPEY		2.89
31460001900000030190000000	019.-03-19.0	2841	SWEET RD	CLARK JAMES	*****	POMPEY		2.96
31460001900000030200000000	019.-03-20.0	2829	SWEET RD	CONNOR JEFFREY P	CONNOR LISA H	POMPEY		3.06
31460001900000040010000000	019.-04-01.0	2807	SWEET RD	ZELL ADAM F	ZELL AMY M	POMPEY		3.01
31460001900000040020000000	019.-04-02.0	2791	SWEET RD	SHREFFLER LARI E	*****	POMPEY		2.41
31460001900000040030000000	019.-04-03.0	2771	SWEET RD	CARAHER ROBERT W	CARAHER ELAINE M	POMPEY		2.36
31460001900000040040000000	019.-04-04.0	2755	SWEET RD	HOMOLA JOSEPH A	ROBIN FAREWELL	POMPEY		1.61
31460001900000040050000000	019.-04-05.0	2745	SWEET RD	MC CRYSTAL WILLARD P JR	MC CRYSTAL LINDA P	POMPEY		1.33
31460001900000040060000000	019.-04-06.0	2729	SWEET RD	CLARK JOSEPH L	*****	POMPEY		6.96
31460001900000040090000000	019.-04-09.0	*****	ROUTE 91	CLARK JOSEPH L	*****	POMPEY		0.69
31460001900000040110010000	019.-04-11.1	2750	ROUTE 91	SULLIVAN AVA K	SULLIVAN GORDON A	POMPEY		2.98
31460001900000040130000000	019.-04-13.0	2786	ROUTE 91	CONTE JOSEPH	CONTE SYLVIA P	POMPEY		12.88
31460001900000050010010000	019.-05-01.1	2795	HENNEBERRY RD	LAWYER JAMES P	LUCIE WELLNER	POMPEY		34.85
31460001900000050020010000	019.-05-02.1	2747	HENNEBERRY RD	GIARROSSO ANTHONY R	GIARROSSO JUDITH J	POMPEY		4.45
31460001900000050030000000	019.-05-03.0	2731	HENNEBERRY RD	WORDEN DAVID C	WORDEN KATHRYN A	POMPEY		2.54
31460001900000050060000000	019.-05-06.0	*****	SWEET RD	OSUCHOWSKI WILLIAM A	*****	POMPEY		14.80
31460001900000050070010000	019.-05-07.1	2764	SWEET RD	FEDERAL NATIONAL MORTGAGE	*****	POMPEY		5.14
31460001900000050080000000	019.-05-08.0	2824	SWEET RD	LAWYER JOHN J	SUSAN FRENCH B	POMPEY		6.18
31460001900000050090000000	019.-05-09.0	2844	SWEET RD	HENNEBERRY HILL HOLDING	*****	POMPEY		11.52
31460001900000050100000000	019.-05-10.0	*****	SWEET RD	HENNEBERRY HILL HOLDING	*****	POMPEY		35.69
31460001900000050110000000	019.-05-11.0	*****	HENNEBERRY RD	HENNEBERRY HILL HOLDING	CO L P	POMPEY		14.98
31460001900000060010000000	019.-06-01.0	2684	HENNEBERRY RD	MCPHERSON ROBERT M	*****	POMPEY		5.18
31460001900000060050000000	019.-06-05.0	2760	HENNEBERRY RD	ANGELO ALICE M	*****	POMPEY		2.40
31460001900000060060000000	019.-06-06.0	*****	HENNEBERRY RD	LEMONIDES LULA S	*****	POMPEY		5.48
31460001900000060090000000	019.-06-09.0	*****	HENNEBERRY RD	LAWYER JOHN	LAWYER CAROL L	POMPEY		1.44
31460001900000060100000000	019.-06-10.0	2844	HENNEBERRY RD	LAWYER JOHN	LAWYER CAROL L	POMPEY		4.67

Agricultural District 4 - 2016 Eight-Year Review Final Parcel List

TAX ID	PARCEL #	STREET #	STREET NAME	OWNERNAME1	OWNERNAME2	CITY TOWN	VILLAGE	ACRES GIS
31460001900000060110000000	019.-06-11.0	7481	ROUTE 20	SCHWENDY LISL	*****	POMPEY		7.43
31460001900000060130010000	019.-06-13.1	2670	HENNEBERRY RD	HARPER JOHN	*****	POMPEY		2.33
31460001900000070020010000	019.-07-02.1	7357	CHERRY ST	NILES WATERVALE ACRES LLC	*****	POMPEY		23.73
31460001900000070030000000	019.-07-03.0	2628	BRENNAN RD	LATOCHA JOSEPH M	LOUISE MARIE	POMPEY		1.89
31460001900000070040010000	019.-07-04.1	2638	BRENNAN RD	CURR JOSEPH	CURR BEVERLY	POMPEY		66.21
31460001900000070040020000	019.-07-04.2	2658	BRENNAN RD	HOLECK KRISTEN T	*****	POMPEY		3.52
31460001900000080010000000	019.-08-01.0	*****	COLTON RD	PORRAY KATHERINE	C/O ATTN: THOMAS J CARROL	POMPEY		8.55
31460001900000080020000000	019.-08-02.0	*****	COLTON RD	POMPEY HIGHLANDS LLC	*****	POMPEY		96.27
31460001900000080030000000	019.-08-03.0	2639	BRENNAN RD	CURR JOSEPH	C/O C/O LOUIS CURR	POMPEY		31.65
31460001900000080040000000	019.-08-04.0	2615	BRENNAN RD	MAPSTONE JONATHAN	*****	POMPEY		0.47
31460001900000080050000000	019.-08-05.0	2607	BRENNAN RD	KOVALEWSKI CARL	JO ANNE	POMPEY		0.93
31460001900000080060000000	019.-08-06.0	7171	ROUTE 20	KOVALEWSKI KENNETH	*****	POMPEY		31.61
31460001900000080070000000	019.-08-07.0	7099	ROUTE 20	HAAF CHARLES A	*****	POMPEY		1.16
31460001900000080080000000	019.-08-08.0	7051	ROUTE 20	BEERS DANIEL E	BUSH MARY E	POMPEY		4.79
31460001900000080110020000	019.-08-11.2	6983	CLEMATIS CIR	SCHIAVONE PHILLIP III	*****	POMPEY		26.50
31460001900000080110030000	019.-08-11.3	6982	CLEMATIS CIR	GERRY MICHAEL J	GERRY HEIDI	POMPEY		20.13
31460001900000080120000000	019.-08-12.0	6815	ROUTE 20	MARSHFIELD WILLIAM T SR	*****	POMPEY		1.65
31460001900000080130010000	019.-08-13.1	*****	ROUTE 20	THOMAS F CAVANAUGH TRUST	SHARON L CAVANAUGH TRUST	POMPEY		115.17
31460001900000080130020000	019.-08-13.2	6905	ROUTE 20	BLISS NATHAN L	BLISS RACHAEL E	POMPEY		4.56
31460001900000090010000000	019.-09-01.0	7001	ROUTE 20	LLOYD-LESTER GARRA C	LLOYD-LESTER BECKY J	POMPEY		1.44
31460001900000090020000000	019.-09-02.0	*****	ROUTE 20	LUO MING	*****	POMPEY		0.43
31460001900000090030000000	019.-09-03.0	7007	ROUTE 20	DUMAS ANDRE G	DUMAS RENE A L	POMPEY		0.89
31460001900000090040000000	019.-09-04.0	2582	SEABURY DR	PROPER BRADLEY D	PROPER JENNIFER M	POMPEY		11.47
31460001900000090050000000	019.-09-05.0	2590	SEABURY DR	HISERODT LIVING TRUST	*****	POMPEY		1.95
31460001900000090060000000	019.-09-06.0	*****	CLEMATIS CIR	GERRY MICHAEL J	GERRY HEIDI	POMPEY		5.57
31460001900000100010000000	019.-10-01.0	2593	SEABURY DR	WICKERT KAREN L	STEWART ELIZABETH A	POMPEY		2.02
31460001900000100020000000	019.-10-02.0	2587	SEABURY DR	PIETRO KIMBERLY A	ST PIERRE BARBARA J	POMPEY		2.00
31460001900000100030000000	019.-10-03.0	6936	CLEMATIS CIR	ALEXANDER SHANETTE	*****	POMPEY		2.06
31460001900000100050000000	019.-10-05.0	*****	CLEMATIS CIR	PIETRO KIMBERLY A	ST PIERRE BARBARA J	POMPEY		2.22
31460001900000110010000000	019.-11-01.0	6931	CLEMATIS CIR	NU-281 GROTON CORP	*****	POMPEY		2.10
31460001900000110020000000	019.-11-02.0	6937	CLEMATIS CIR	NU-281 GROTON CORP	*****	POMPEY		2.12
31460001900000110030000000	019.-11-03.0	6937	ROUTE 20	GREEN JAMES F	GREEN LINDA M	POMPEY		2.29
31460001900000110040000000	019.-11-04.0	6943	CLEMATIS CIR	SAYLES SCOTT T	DUSEL JOANNE V	POMPEY		3.53
31460001900000110070000000	019.-11-07.0	6961	CLEMATIS CIR	TRACY JOHN R	TRACY MARY A	POMPEY		2.54
31460001900000110080010000	019.-11-08.1	6967	CLEMATIS CIR	SWEETING JAMES W	SWEETING KATHLEEN A	POMPEY		2.72
31460001900000110090010000	019.-11-09.1	6973	CLEMATIS CIR	MARCZEWSKI LIVING TRUST	*****	POMPEY		2.72
31460001900000110100010000	019.-11-10.1	6979	CLEMATIS CIR	GROSSMAN RICHARD D	GROSSMAN SUSAN O	POMPEY		3.83
31460002000000030010000000	020.-03-01.0	2654	HENNEBERRY RD	HAMMOND RANDALL G	HAMMOND BETTY L	POMPEY		0.90
31460002100000010010010000	021.-01-01.1	6818	ROUTE 20	WALSH JAMES F	*****	POMPEY		10.56
31460002100000010010030000	021.-01-01.3	6842	ROUTE 20	CAVANAUGH THOMAS F	*****	POMPEY		5.60
31460002100000010010040000	021.-01-01.4	6858	ROUTE 20	DUROCHER RANDY C	*****	POMPEY		5.23
31460002100000010020000000	021.-01-02.0	6858	ROUTE 20	DUROCHER RANDY C	*****	POMPEY		1.07
31460002100000010030000000	021.-01-03.0	*****	BERRY RD	KNAPP MALCOLM D	KNAPP DAVID	POMPEY		41.39
31460002100000010040000000	021.-01-04.0	2327	BERRY RD	SHOEBRIDGE SYLVIA LIFE US	DEMARTINO TAMARA	POMPEY		17.53
31460002100000010050000000	021.-01-05.0	*****	BERRY RD	SMITH QUALITY EGGS	*****	POMPEY		2.07
31460002100000020010000000	021.-02-01.0	*****	ROUTE 20	POMPEY HILL ACRES II LLC	*****	POMPEY		176.88
31460002100000020020000000	021.-02-02.0	7004	ROUTE 20	SOLTYSIK TIMOTHY G	*****	POMPEY		1.96
31460002100000020030010000	021.-02-03.1	7072	ROUTE 20	MINER KATHERINE J	*****	POMPEY		0.94
31460002100000020030020000	021.-02-03.2	7060	ROUTE 20	SKVARCH MICHAEL J	SKVARCH PAULA J	POMPEY		0.84
31460002100000020030030000	021.-02-03.3	7088	ROUTE 20	KNOX JAMES	KNOXIES PUB	POMPEY		0.81
31460002100000020040010000	021.-02-04.1	7096	ROUTE 20	GUMMOE CODY C	GUMMOE KAREN	POMPEY		2.44
31460002100000020040020000	021.-02-04.2	7090	ROUTE 20	KNOX JAMES	*****	POMPEY		1.62
31460002100000020040030000	021.-02-04.3	7116	ROUTE 20	GUMMOE CODY C	*****	POMPEY		3.41
31460002100000020040040000	021.-02-04.4	7096	ROUTE 20	PRASAD HERAMBA N	*****	POMPEY		20.48
31460002100000020050000000	021.-02-05.0	7142	ROUTE 20	LELAKOWSKI THEODORE F	*****	POMPEY		0.86
31460002100000020060010000	021.-02-06.1	*****	ROUTE 20	KOVALEWSKI KENNETH	*****	POMPEY		48.24

Agricultural District 4 - 2016 Eight-Year Review Final Parcel List

TAX ID	PARCEL #	STREET #	STREET NAME	OWNERNAME1	OWNERNAME2	CITY TOWN	VILLAGE	ACRES GIS
31460002100000020060020000	021.-02-06.2	*****	ROUTE 20	LELAKOWSKI THEODORE F JR	*****	POMPEY		5.00
31460002100000020070010000	021.-02-07.1	*****	ROUTE 20	POMPET HILL ACRES LLC	*****	POMPEY		50.93
31460002100000020070020000	021.-02-07.2	7244	ROUTE 20	FRIEDEL ERIC S	FRIEDEL LONNIE M	POMPEY		4.83
31460002100000020070030000	021.-02-07.3	*****	ROUTE 20	POMPEY COMMUNITY CHURCH I	*****	POMPEY		5.00
31460002100000020080000000	021.-02-08.0	7278	ROUTE 20	YOUNG KENT R	*****	POMPEY		1.73
31460002100000020090000000	021.-02-09.0	2493&2481	BERWYN RD	WILLIS DONNA D	*****	POMPEY		3.55
31460002100000020100000000	021.-02-10.0	*****	BERWYN RD	POMPET HILL ACRES LLC	*****	POMPEY		15.38
31460002100000020110010000	021.-02-11.1	7047	KELLY RD	SMITHS QUALITY EGGS LLC	*****	POMPEY		172.85
31460002100000020110020000	021.-02-11.2	2393	BERWYN RD	CONKLIN CARLTON A	CONKLIN TRACI J	POMPEY		1.80
31460002100000020120000000	021.-02-12.0	2369	BERWYN RD	SMITH ROY T	*****	POMPEY		1.62
31460002100000020130000000	021.-02-13.0	2322	BERRY RD	WOODWARD RICHARD J	WOODWARD CONSTANCE M	POMPEY		1.51
31460002100000020140000000	021.-02-14.0	2396	BERRY RD	REINHARD LOUISE M	*****	POMPEY		0.41
31460002100000020150000000	021.-02-15.0	2434	BERRY RD	DIRIENZO JOSEPH N	DIRIENZO DENISE M	POMPEY		7.46
31460002100000030070010000	021.-03-07.1	2529	ROUTE 91	SKEELE CHRISTOPHER E	SKEELE TERESA R	POMPEY		2.39
31460002100000030070020000	021.-03-07.2	2555	ROUTE 91	SAVORY REGINALD	SAVORY MAUREEN	POMPEY		9.39
31460002100000030080000000	021.-03-08.0	2429	ROUTE 91	LOHER WALTER	LOHER GENEVIEVE	POMPEY		7.08
31460002100000030090000000	021.-03-09.0	2303	ROUTE 91	TRINDER C THOMAS	*****	POMPEY		166.24
31460002100000030100000000	021.-03-10.0	2283	ROUTE 91	TRINDER C THOMAS	TRINDER ELAINE H	POMPEY		0.80
31460002100000030110000000	021.-03-11.0	*****	SWIFT RD	TRINDER C THOMAS	TRINDER ELAINE H	POMPEY		23.51
31460002100000030120000000	021.-03-12.0	*****	SWIFT RD	TRINDER C THOMAS	TRINDER ELAINE H	POMPEY		31.77
31460002100000030130000000	021.-03-13.0	2458	SWIFT RD	MCCONNELL TERRY	FORD PATRICIA	POMPEY		5.55
31460002100000030140000000	021.-03-14.0	*****	SWIFT RD	MCCONNELL TERRY	FORD PATRICIA	POMPEY		3.41
31460002100000030150000000	021.-03-15.0	2476	SWIFT RD	D'ADDARIO ARTHUR A	D'ADDARIO MARY P	POMPEY		25.45
31460002100000030160000000	021.-03-16.0	2502	BERWYN RD	HERRINGTON JOHN	HERRINGTON PAMELA	POMPEY		5.23
31460002100000030170000000	021.-03-17.0	*****	BERWYN RD	LELAKOWSKI	THEODORE F JR	POMPEY		24.10
31460002100000040010010000	021.-04-01.1	*****	BERWYN RD	POMPEY HILL ACRES LLC	SMITH CARYL A	POMPEY		166.25
31460002100000040010020000	021.-04-01.2	2480	BERWYN RD	SMITH CARYL A	*****	POMPEY		3.11
31460002100000040020000000	021.-04-02.0	*****	SWIFT RD	RUTKOWSKI PAUL	*****	POMPEY		4.83
31460002100000040030010000	021.-04-03.1	*****	BERWYN RD	POMPET HILL ACRES LLC	*****	POMPEY		141.60
31460002100000050020010000	021.-05-02.1	*****	KELLY RD	KELLISH THOMAS J	KELLISH IRENE LIFE	POMPEY		142.75
31460002100000050030000000	021.-05-03.0	7109	KELLY RD	SMITHS QUALITY EGGS LLC	*****	POMPEY		19.39
31460002100000050040010000	021.-05-04.1	2209	BERWYN RD	POMPET HILL ACRES LLC	*****	POMPEY		120.28
31460002100000050050000000	021.-05-05.0	7092	KELLY RD	SMITH ROY E	*****	POMPEY		1.71
31460002100000050060010000	021.-05-06.1	2170	BERWYN RD	PARTRIDGE IRVING J	PARTRIDGE MURIEL	POMPEY		1.41
31460002200000030010010000	022.-03-01.1	2715	RIDGE RD	HARTNETT JAMES A	HARTNETT MICHAEL C	POMPEY		170.49
31460002200000030010020000	022.-03-01.2	2671	RIDGE RD	BAILEY MILTON	BAILEY HELEN	POMPEY		2.07
31460002200000030020010000	022.-03-02.1	2513	RIDGE RD	HUTCHINSON CLINTON J	HUTCHINSON BONNY	POMPEY		4.05
31460002200000030020020000	022.-03-02.2	2579	RIDGE RD	HAAF CHARLES R	HAAF HOLLIE J	POMPEY		1.85
31460002200000030020030000	022.-03-02.3	*****	RIDGE RD	VAN ERDEN FAMILY LLC	*****	POMPEY		132.11
31460002200000030030000000	022.-03-03.0	7755	NUMBER 4 RD	DALEY SCOTT	*****	POMPEY		9.31
31460002200000030040000000	022.-03-04.0	7743	NUMBER 4 RD	BUFF PHILIP	BUFF JILL F	POMPEY		2.30
31460002200000030050000000	022.-03-05.0	7737	NUMBER 4 RD	WILSON SCOTT	WILSON DIANE	POMPEY		40.66
31460002200000030060000000	022.-03-06.0	7713	NUMBER 4 RD	HOTALING RONALD D	HOTALING VERONICA F	POMPEY		4.01
31460002200000030070000000	022.-03-07.0	7713	NUMBER 4 RD	HOTALING RONALD D	*****	POMPEY		0.91
31460002200000030080010000	022.-03-08.1	*****	NUMBER 4 RD W	TRUAX TERRY R	TRUAX DEBORAH L	POMPEY		1.81
31460002200000030080020000	022.-03-08.2	7691	NUMBER 4 RD	TRUAX TERRY R	TRUAX DEBORAH L	POMPEY		6.32
31460002200000030080030000	022.-03-08.3	7671	NUMBER 4 RD	LYSIK CHERYL L	*****	POMPEY		2.28
31460002200000030080040000	022.-03-08.4	*****	NUMBER 4 RD W	TRUAX TERRY R	TRUAX DEBORAH L	POMPEY		1.24
31460002200000030090010000	022.-03-09.1	2448	CEMETERY RD	REID EDWARD K II	*****	POMPEY		5.00
31460002200000030090020000	022.-03-09.2	2460	CEMETERY RD	REID EDWARD K II	*****	POMPEY		6.21
31460002200000030090030000	022.-03-09.3	2470	CEMETERY RD	BITLER WILLIAM L	BITLER LINDA M	POMPEY		9.96
31460002200000030090040000	022.-03-09.4	2540	GARDNER RD	CALDEIRA AMY E	*****	POMPEY		10.00
31460002200000030090050000	022.-03-09.5	2570	GARDNER RD	RANDALL LUKE	*****	POMPEY		21.81
31460002200000030090060000	022.-03-09.6	7649	NUMBER 4 RD	RANDALL LUKE	*****	POMPEY		19.32
31460002200000030090070000	022.-03-09.7	7583	NUMBER 4 RD	RANDALL LUKE	*****	POMPEY		22.55
31460002200000030100000000	022.-03-10.0	2512	GARDNER RD	MILKS GARY R	*****	POMPEY		1.60

Agricultural District 4 - 2016 Eight-Year Review Final Parcel List

TAX ID	PARCEL #	STREET #	STREET NAME	OWNERNAME1	OWNERNAME2	CITY TOWN	VILLAGE	ACRES GIS
31460002200000030110000000	022.-03-11.0	2560	GARDNER RD	ISELL LEON R	ISELL DIANE M	POMPEY		2.85
31460002200000030120000000	022.-03-12.0	2568	GARDNER RD	MARVIN KIMBERLY A	MARVIN TIMOTHY W	POMPEY		1.90
31460002200000030130000000	022.-03-13.0	2584	GARDNER RD	COLLINS WYNN P	SIPPLE CHRISTINA	POMPEY		1.88
31460002200000030140010000	022.-03-14.1	*****	GARDNER RD	FABIUS GREENWOOD FARM LLC	*****	POMPEY		115.62
31460002200000030140020000	022.-03-14.2	2698	GARDNER RD	TIFFIN JARED D	TIFFIN CHELSEA L	POMPEY		1.14
31460002200000030140030000	022.-03-14.3	2604	GARDNER RD	MCCORMICK ROBERT P	*****	POMPEY		4.72
31460002200000030150000000	022.-03-15.0	*****	GARDNER RD	POMPEY COMMUNITY CHURCH	*****	POMPEY		6.69
31460002200000030160000000	022.-03-16.0	*****	RIDGE RD	FRAZEE BROTHERS LLC	*****	POMPEY		22.01
31460002200000030170000000	022.-03-17.0	2703	RIDGE RD	HARTNETT JAMES A	HARTNETT ALMA M	POMPEY		1.03
31460002200000040030010000	022.-04-03.1	2571	CEMETERY RD	GALVIN THOMAS C	*****	POMPEY		4.81
31460002200000040030030000	022.-04-03.3	2546	ROUTE 91	BENEDICT DEBORAH	*****	POMPEY		3.79
31460002200000040030040000	022.-04-03.4	2591	CEMETERY RD	CHESTER SIDNEY T	CHESTER LUCILLE A	POMPEY		5.48
31460002200000040030050000	022.-04-03.5	2516	ROUTE 91	RUSSO REVOCABLE TRUST VIC	*****	POMPEY		5.06
31460002200000040030060000	022.-04-03.6	2530	ROUTE 91	TERRINONI MICHAEL J	*****	POMPEY		5.35
31460002200000040030070000	022.-04-03.7	2541	CEMETERY RD	CASAMENTO JOSEPH	CASAMENTO SANDRA	POMPEY		7.09
31460002200000040030090000	022.-04-03.9	*****	CEMETERY RD	CASAMENTO JOSEPH	CASAMENTO SANDRA	POMPEY		4.25
31460002200000040050000000	022.-04-05.0	2507	CEMETERY RD	WHEELER MICHELLE R	*****	POMPEY		0.75
31460002200000040060000000	022.-04-06.0	2489	CEMETERY RD	HENECKE STURGIS F	HENECKE KATHLEEN	POMPEY		1.74
31460002200000040070010000	022.-04-07.1	2426	ROUTE 91	NEUFANG ROBERT F	*****	POMPEY		12.38
31460002200000040070020000	022.-04-07.2	2420	ROUTE 91	NEUFANG ROBERT F JR	NEUFANG SUSAN M	POMPEY		2.44
31460002200000040080010000	022.-04-08.1	2500	ROUTE 91	OSUCHOWSKI WILLIAM A	*****	POMPEY		22.94
31460002200000040080020000	022.-04-08.2	*****	ROUTE 91	RUSSO REVOCABLE TRUST VIC	*****	POMPEY		31.79
31460002200000040090000000	022.-04-09.0	*****	ROUTE 91	BEHNKE TIMOTHY D	*****	POMPEY		6.18
31460002200000050010000000	022.-05-01.0	*****	ROUTE 20	TARBONA RONALD L	PETER CIOTTI	POMPEY		9.19
31460002200000050020000000	022.-05-02.0	*****	SHEA RD	MAGHER THOMAS	ARNOLD DENNIS EXEC	POMPEY		5.67
31460002200000050030000000	022.-05-03.0	7500	SHEA RD	SCHLUETER SCOTT L	SCHLUETER ELIZABETH R	POMPEY		3.82
31460002200000050040000000	022.-05-04.0	7522	SHEA RD	DONAHUE MARC	*****	POMPEY		4.05
31460002200000050050000000	022.-05-05.0	7542	SHEA RD	LOTITO FRANK N	*****	POMPEY		2.89
31460002200000050060010000	022.-05-06.1	2566	CEMETERY RD	RODRIGUEZ HEIDI G	*****	POMPEY		3.27
31460002200000050060020000	022.-05-06.2	2546	CEMETERY RD	STENGER ROBERT J	KAREN KRICHBAUM-STENGER	POMPEY		3.00
31460002200000050060030000	022.-05-06.3	2536	CEMETERY RD	CAMPBELL SCOTT W	CAMPBELL MEGHAN M	POMPEY		3.35
31460002200000050060040000	022.-05-06.4	2530	CEMETERY RD	CURTIS STEFAN	SOFRANKO KATHERINE	POMPEY		3.27
31460002200000050060050000	022.-05-06.5	2522	CEMETERY RD	GOVER MATHEW B	GOVER KATIE L	POMPEY		2.59
31460002200000050060060000	022.-05-06.6	2538	GARDNER RD	BUNITSKY PETER	BUNITSKY MARY	POMPEY		2.59
31460002200000050060070000	022.-05-06.7	2603	GARDNER RD	FLYNN THOMAS F	FLYNN PATRICIA A	POMPEY		3.00
31460002200000050060080000	022.-05-06.8	2613	GARDNER RD	SCHROETER FRANK	SCHROETER KELLY	POMPEY		3.02
31460002200000050060090000	022.-05-06.9	2589	GARDNER RD	GIARRUSSO CYNTHIA S	*****	POMPEY		6.97
31460002200000050070010000	022.-05-07.1	2569	GARDNER RD	TAYLOR JOSHUA J	TAYLOR MAUREEN	POMPEY		2.35
31460002200000050070020000	022.-05-07.2	2557	GARDNER RD	SCHAFF PATRICIA	*****	POMPEY		1.23
31460002200000050080000000	022.-05-08.0	*****	CEMETERY RD	POMPEY CATHOLIC	*****	POMPEY		9.14
31460002200000050090000000	022.-05-09.0	*****	CEMETERY RD	POMPEY PROTESTANT	*****	POMPEY		4.16
31460002200000050100000000	022.-05-10.0	*****	ROUTE 20	TARBONA RONALD L	TARBONA ANGELA	POMPEY		0.85
31460002200000050110000000	022.-05-11.0	*****	OFF CEMETERY RD	RODRIGUEZ HEIDI G	*****	POMPEY		11.74
31460002200000060010010000	022.-06-01.1	2705	GARDNER RD	WARREN MARK A	WARREN ANNETTE	POMPEY		1.98
31460002200000060010020000	022.-06-01.2	2719	GARDNER RD	FINDLAY GERRIANN L	*****	POMPEY		3.12
31460002200000060020000000	022.-06-02.0	2691	GARDNER RD	LUDKE NATHAN R	LUDKE LINDSEY E	POMPEY		7.90
31460002200000060030000000	022.-06-03.0	2643	GARDNER RD	PUTNAM NORMAN S	PUTNAM BEATRICE M	POMPEY		8.20
31460002200000060040000000	022.-06-04.0	7507	SHEA RD	ALLEN HENRY W	ALLEN EILEEN E	POMPEY		1.84
31460002200000060050000000	022.-06-05.0	7459	SHEA RD	CUNNINGHAM DONALD R LIFE	CUNNINGHAM JOANNE H LIFE	POMPEY		4.27
31460002200000060060000000	022.-06-06.0	7444	ROUTE 20	CUNNINGHAM JOHN H	CUNNINGHAM MARY	POMPEY		17.29
31460002200000060070000000	022.-06-07.0	*****	ROUTE 20	CUNNINGHAM JOHN	*****	POMPEY		16.64
31460002300000010010000000	023.-01-01.0	7646	ROUTE 20	GAMBOCARTO JAMES DAVID	*****	POMPEY		121.32
31460002300000010020000000	023.-01-02.0	7756	ROUTE 20	EGERBRECHT JOHN R	EGERBRECHT LINDA	POMPEY		4.43
31460002300000010030000000	023.-01-03.0	7780	ROUTE 20	RISSEER CRAIG W	*****	POMPEY		1.36
31460002300000010040000000	023.-01-04.0	7782	ROUTE 20	RISSEER CRAIG W	*****	POMPEY		6.11
31460002300000010050000000	023.-01-05.0	*****	ROUTE 20	ANDREWS GERALD P	WS THOMAS	POMPEY		72.81

Agricultural District 4 - 2016 Eight-Year Review Final Parcel List

TAX ID	PARCEL #	STREET #	STREET NAME	OWNERNAME1	OWNERNAME2	CITY TOWN	VILLAGE	ACRES GIS
31460002300000010070000000	023.-01-07.0	2971	RIDGE RD	LOWE WILLIAM P	*****	POMPEY		0.89
31460002300000010080000000	023.-01-08.0	2961	RIDGE RD	EGGERS ANDREW LEROY	EGGERS LOIS J	POMPEY		0.49
31460002300000010090000000	023.-01-09.0	*****	RIDGE RD	DODGE CEMETERY	*****	POMPEY		0.78
31460002300000010100000000	023.-01-10.0	2863	RIDGE RD	BENHASSEN MOURAD	*****	POMPEY		1.77
31460002300000010110020000	023.-01-11.2	*****	RIDGE RD	HARTNETT JAMES A	HARTNETT MICHAEL C	POMPEY		126.94
31460002300000010110030000	023.-01-11.3	2757	RIDGE RD	HARTNETT JAMES A III	HARTNETT CAROL L	POMPEY		2.16
31460002300000020010010000	023.-02-01.1	7903	WISE RD	KREINHEDER GREG J	*****	POMPEY		1.08
31460002300000020020000000	023.-02-02.0	3000	RIDGE RD	MADDEN DAVID M	*****	POMPEY		1.07
31460002300000020030000000	023.-02-03.0	*****	ROUTE 20	PENOYER SHARON E	*****	POMPEY		1.06
31460002300000020040010000	023.-02-04.1	7948	ROUTE 20	KUSS THERESA E	*****	POMPEY		3.06
31460002300000020040020000	023.-02-04.2	7929	WISE RD	SIMS JEFFREY F	SIMS STACEY A	POMPEY		8.78
31460002300000020040030000	023.-02-04.3	*****	ESTEY RD	SCHMIDT ANDREW T	*****	POMPEY		22.01
31460002300000020040040000	023.-02-04.4	8053	WISE RD	ELWYN HENRY S IV	ELWYN JAMIE M	POMPEY		6.44
31460002300000020040050000	023.-02-04.5	8001	WISE RD	VIELHAUER LAWRENCE L	VIELHAUER MICHELLE KUSS	POMPEY		5.48
31460002300000020040060000	023.-02-04.6	8033	WISE RD	DOOLEY PAUL R	*****	POMPEY		6.88
31460002300000020040070000	023.-02-04.7	3063	ESTEY RD	SCHMIDT ANDREW T	*****	POMPEY		4.93
31460002300000020040090000	023.-02-04.9	8045	WISE RD	SHAHEEN ELI	WASSALL DONNA	POMPEY		3.86
31460002300000030010000000	023.-03-01.0	2880	RIDGE RD	FRAZEE JOHN F	FRAZEE PATRICK R	POMPEY		201.96
31460002300000030020000000	023.-03-02.0	8032	WISE RD	LIGHTHIPE CHARLES H JR	LIGHTHIPE CHRISTINE C	POMPEY		21.04
31460002300000030030000000	023.-03-03.0	8048	WISE RD	MCMICHAEL CAROL A	*****	POMPEY		0.70
31460002300000030040010000	023.-03-04.1	2925	ESTEY RD	KNAPP FREDERICK H	KNAPP CAROL H	POMPEY		4.42
31460002300000030040020000	023.-03-04.2	2941	ESTEY RD	GIVENS ERICA J	*****	POMPEY		3.32
31460002300000030040050000	023.-03-04.5	*****	WISE RD	FLANAGAN THOMAS J	*****	POMPEY		9.76
31460002300000030040060000	023.-03-04.6	2887	ESTEY RD	HICKEY E JAMES	HICKEY KRISTEN M	POMPEY		61.80
31460002300000030040070000	023.-03-04.7	*****	ESTEY RD	GIVENS ERICA J	*****	POMPEY		28.74
31460002300000030040080000	023.-03-04.8	2909	ESTEY RD	FALSO RAYMOND A JR	*****	POMPEY		4.28
31460002300000030050010000	023.-03-05.1	2959	ESTEY RD	MASSA DANIEL S	MASSA KIMBERLY S	POMPEY		4.51
31460002300000030060000000	023.-03-06.0	2871	ESTEY RD	NARDELLA MARK T	*****	POMPEY		5.75
31460002300000040010010000	023.-04-01.1	*****	ESTEY RD	HICKEY E JAMES	*****	POMPEY		57.27
31460002300000040010020000	023.-04-01.2	*****	ESTEY RD	HICKEY DARYN	*****	POMPEY		16.49
31460002300000040010030000	023.-04-01.3	*****	ESTEY RD	SMITH JAMES	SMITH SUSAN	POMPEY		46.55
31460002300000040020000000	023.-04-02.0	*****	ESTEY RD	SMITH JAMES S	SMITH SUSAN R	POMPEY		34.07
31460002300000040030000000	023.-04-03.0	*****	ROUTE 20	SMITH JAMES S	SMITH SUSAN R	POMPEY		4.25
31460002300000040040000000	023.-04-04.0	*****	ROUTE 20	SMITH JAMES S	SMITH SUSAN R	POMPEY		112.20
31460002300000040050000000	023.-04-05.0	8114	ROUTE 20	JAWORSKI CHARLES F	JAWORSKI LINDA M	POMPEY		3.41
31460002300000040060000000	023.-04-06.0	8232	ROUTE 20	SCALISI LAUREN E	*****	POMPEY		1.73
31460002300000040070010000	023.-04-07.1	8242	ROUTE 20	SMITHERS JAY S	SMITHERS TERI A	POMPEY		18.65
31460002300000040080010000	023.-04-08.1	8246	ROUTE 20	SCOTT JENNIFER LYNN	*****	POMPEY		1.02
31460002300000040080020000	023.-04-08.2	*****	ROUTE 20	SMITHERS JAY S	SMITHERS TERI A	POMPEY		16.58
31460002300000040080030000	023.-04-08.3	*****	ROUTE 20	SMITH SCHUYLER R	SMITH CAROL B	POMPEY		17.30
31460002300000040090010000	023.-04-09.1	3011	POMPEY CENTER RD	SIAU JOHN E	*****	POMPEY		151.33
31460002300000040090020000	023.-04-09.2	3011	POMPEY CENTER RD	SIAU JOHN E	*****	POMPEY		5.58
31460002300000040100000000	023.-04-10.0	8342	ROUTE 20	KELLISH JAMES L	KELLISH PATRICIA D	POMPEY		0.45
31460002300000040110000000	023.-04-11.0	*****	POMPEY CENTER RD	KELLISH JAMES	KELLISH PATRICIA D	POMPEY		0.26
31460002300000040120000000	023.-04-12.0	3025	POMPEY CENTER RD	BAUDER DOUGLAS J	BAUDER MELANIE L	POMPEY		1.27
31460002300000040130010000	023.-04-13.1	2971	POMPEY CENTER RD	ROMERO ALFREDO E	TAN JEAN YIN	POMPEY		3.15
31460002300000040130020000	023.-04-13.2	2971	POMPEY CENTER RD	ROAN HOLDINGS LLC	*****	POMPEY		8.30
31460002300000040140010000	023.-04-14.1	2915	POMPEY CENTER RD	HOLT DONALD R	*****	POMPEY		24.18
31460002300000040140020000	023.-04-14.2	*****	POMPEY CENTER RD	TOWN OF POMPEY	TOWN HALL	POMPEY		20.18
31460002300000040150010000	023.-04-15.1	*****	POMPEY CENTER RD	PASTURELAND REALTY LLC	*****	POMPEY		108.39
314600024000000100300000000	024.-01-03.0	8376	ROUTE 20	HUANG JUAN LIANG	*****	POMPEY		4.03
314600024000000100400000000	024.-01-04.0	*****	ROUTE 20	HUANG JUAN LIANG	*****	POMPEY		61.52
314600024000000100500000000	024.-01-05.0	3109	GULF RD	DENNIS CRAIG S	*****	POMPEY		77.22
314600024000000100600000000	024.-01-06.0	*****	GULF RD	DENNIS CARL	DENNIS CRAIG	POMPEY		106.60
314600024000000100700000000	024.-01-07.0	3001	GULF RD	BAKER PATRICK J	BAKER LISA M	POMPEY		0.87
314600024000000100800000000	024.-01-08.0	2887	GULF RD	HUTCHINSON BARRY	*****	POMPEY		2.52

Agricultural District 4 - 2016 Eight-Year Review Final Parcel List

TAX ID	PARCEL #	STREET #	STREET NAME	OWNERNAME1	OWNERNAME2	CITY TOWN	VILLAGE	ACRES GIS
31460002400000010090010000	024.-01-09.1	2915	GULF RD	SEYMOUR SANDRA	*****	POMPEY		57.74
31460002400000010090020000	024.-01-09.2	2839	GULF RD	LIGGETT CHARLES T	LIGGETT ELAINE T	POMPEY		5.55
31460002400000010100000000	024.-01-10.0	*****	POMPEY CENTER RD	PASTURELAND REALTY LLC	*****	POMPEY		59.71
31460002400000010110000000	024.-01-11.0	*****	POMPEY CENTER RD	PASTURELAND REALTY LLC	*****	POMPEY		50.16
31460002400000010120000000	024.-01-12.0	*****	POMPEY CENTER RD	SIAU JOHN E	*****	POMPEY		41.21
31460002400000010130000000	024.-01-13.0	3032	POMPEY CENTER RD	HOLGATE DAVID B	HOLGATE MELINDA H	POMPEY		2.99
31460002400000010140000000	024.-01-14.0	*****	POMPEY CENTER RD	TOWN OF POMPEY	*****	POMPEY		0.29
31460002400000020010000000	024.-02-01.0	*****	GULF RD	DENNIS CRAIG S	*****	POMPEY		86.64
31460002400000020020000000	024.-02-02.0	*****	ROUTE 20	SMITH H ALAN	SMITH LOUISE BROWN	POMPEY		10.73
31460002400000020030000000	024.-02-03.0	2891	ORAN DELPHI RD	SMITH ALAN H	C/O ATTN: LOUISE H BROWN	POMPEY		1.84
31460002400000020040010000	024.-02-04.1	*****	ORAN DELPHI RD	FLAT CREEK RESOURCES LLC	*****	POMPEY		123.83
31460002400000020040020000	024.-02-04.2	*****	ROUTE 20	TWIN FARMS INC	*****	POMPEY		39.11
31460002400000020040030000	024.-02-04.3	*****	ORAN DELPHI RD	SMITH H ALAN	SMITH LOUISE BROWN	POMPEY		6.64
31460002400000020040040000	024.-02-04.4	*****	ORAN DELPHI RD	SMITH MATTHEW A	*****	POMPEY		18.18
31460002400000020050010000	024.-02-05.1	2741	ORAN DELPHI RD	BARBER EUGENE A	ALICE WATERS	POMPEY		90.45
31460002400000020050020000	024.-02-05.2	2751	ORAN DELPHI RD	SLOCUM RICHARD I	SLOCUM JANE E	POMPEY		4.44
31460002400000020070010000	024.-02-07.1	2900	GULF RD	SMITHGALL MARIE A	*****	POMPEY		90.72
31460002400000020070020000	024.-02-07.2	*****	GULF RD	SHAHEEN JOHN A	*****	POMPEY		13.95
31460002400000020080010000	024.-02-08.1	2956	GULF RD	DANIELS DAVID A	*****	POMPEY		1.96
31460002400000020080020000	024.-02-08.2	2946	GULF RD	COMBS ROBERT D	COMBS CONNIE E	POMPEY		1.11
31460002400000020090000000	024.-02-09.0	2968	GULF RD	DELONG BARRY S	*****	POMPEY		20.16
31460002400000020100010000	024.-02-10.1	3018	GULF RD	VANNORSTRAND SARAH	*****	POMPEY		36.11
31460002400000020100020000	024.-02-10.2	3002	GULF RD	KERWIN ROBERT C	KERWIN LORNA J	POMPEY		19.79
31460002400000020110000000	024.-02-11.0	3050	GULF RD	YOUNG RONALD E	YOUNG ANN M 1	POMPEY		1.02
31460002400000030010000000	024.-03-01.0	*****	POMPEY HOLLOW RD	DUFTY JACQUELINE S	*****	POMPEY		38.97
31460002400000030030000000	024.-03-03.0	*****	ORAN DELPHI RD	STEARNS TED	STEARNS PATRICIA	POMPEY		22.08
31460002400000030040000000	024.-03-04.0	2919	ORAN DELPHI RD	ANTHONY CHRISTOPHER	ANTHONY JILL	POMPEY		1.27
31460002400000030050010000	024.-03-05.1	3001	ORAN DELPHI RD	STEARNS TED	STEARNS PATRICIA	POMPEY		30.37
31460002400000030050020000	024.-03-05.2	*****	ROUTE 20	STEARNS TED	STEARNS PATRICIA	POMPEY		46.77
31460002400000030050030000	024.-03-05.3	8788	ROUTE 20	STEARNS KEVIN W	STEARNS ASHLEY M	POMPEY		6.90
31460002400000030060000000	024.-03-06.0	8784	ROUTE 20	STEARNS TERRILL C	*****	POMPEY		1.10
31460002400000030070000000	024.-03-07.0	8770	ROUTE 20	STEARNS TERRIL C	STEARNS PHYLLIS M	POMPEY		1.50
31460002400000030080010000	024.-03-08.1	*****	ROUTE 20	HAYES HOWARD C	HAYES KIMBERLY M	POMPEY		0.09
31460002400000030080020000	024.-03-08.2	8772	ROUTE 20	HAYES HOWARD C	*****	POMPEY		0.85
31460002400000030090010000	024.-03-09.1	*****	ORAN DELPHI RD	FOLEY JOSEPH G LU	FOLEY JAMES J	POMPEY		37.81
31460002400000030090020000	024.-03-09.2	*****	ROUTE 20	FOLEY JOSEPH G LU	FOLEY JAMES J	POMPEY		0.99
31460002400000030090030000	024.-03-09.3	*****	ROUTE 20	FOLEY JOSEPH G LU	FOLEY JAMES J	POMPEY		4.62
31460002400000030100000000	024.-03-10.0	3044	ORAN DELPHI RD	FOLEY JOSEPH G	*****	POMPEY		1.16
31460002400000030110000000	024.-03-11.0	3017	ORAN DELPHI RD	STEARNS LYNN P	STEARNS SANDRA P	POMPEY		0.73
31460002400000030120000000	024.-03-12.0	*****	ORAN DELPHI RD	PEASE CEMETERY	*****	POMPEY		0.41
31460002400000040010000000	024.-04-01.0	*****	POMPEY HOLLOW RD	MOORE NEALE A	MOORE CAROLYN H	POMPEY		1.41
31460002400000040020000000	024.-04-02.0	*****	POMPEY HOLLOW RD	VANDEBOGART WARD J	*****	POMPEY		0.14
31460002400000040040000000	024.-04-04.0	2984	POMPEY HOLLOW RD	MILLERT MARGARET M	*****	POMPEY		0.81
31460002400000040050010000	024.-04-05.1	*****	POMPEY HOLLOW RD	TYNAN MARY ELLEN B	BLIGH THOMAS F	POMPEY		0.10
31460002400000040050020000	024.-04-05.2	2964	POMPEY HOLLOW RD	DUFTY JACQUELINE S	*****	POMPEY		2.60
31460002400000040060010000	024.-04-06.1	2916	POMPEY HOLLOW RD	SNYDER GERALD B	SMITH CELINDA V	POMPEY		3.79
31460002400000040060020000	024.-04-06.2	2908	POMPEY HOLLOW RD	SNYDER GERALD B	SNYDER CHRISTINE	POMPEY		2.78
31460002400000040070010000	024.-04-07.1	2918	POMPEY HOLLOW RD	WAHL BRUCE P	WAHL ROBIN D	POMPEY		5.54
31460002400000040080000000	024.-04-08.0	2904	POMPEY HOLLOW RD	FRADENBURG HAROLD G	FRADENBURG SHIRLEY	POMPEY		1.01
31460002400000040090000000	024.-04-09.0	2896	POMPEY HOLLOW RD	ENDERS SUSAN E	*****	POMPEY		1.52
31460002500000010010010000	025.-01-01.1	2672	POMPEY CENTER RD	KIEHL SUSAN M	*****	POMPEY		86.80
31460002500000010010020000	025.-01-01.2	*****	POMPEY CENTER RD	KIEHL SUSAN M	*****	POMPEY		1.51
31460002500000010020000000	025.-01-02.0	*****	GULF RD	WANGERMAN LAURENCE A	WANGERMAN PHYLLIS J	POMPEY		6.05
31460002500000010030000000	025.-01-03.0	*****	GULF RD	FOGARTY JAMES P	C/O MAUREN FOGARTY	POMPEY		6.86
31460002500000010040000000	025.-01-04.0	2743	GULF RD	LUNCEFORD THAD	LUNCEFORD EMILY	POMPEY		1.87
31460002500000010050010000	025.-01-05.1	2661	GULF RD	CARNAHAN BLAKE JR	CARNAHAN CYNTHIA	POMPEY		41.57

Agricultural District 4 - 2016 Eight-Year Review Final Parcel List

TAX ID	PARCEL #	STREET #	STREET NAME	OWNERNAME1	OWNERNAME2	CITY TOWN	VILLAGE	ACRES GIS
31460002500000010050020000	025.-01-05.2	*****	GULF RD	ROHER NORMA J	*****	POMPEY		17.16
31460002500000010060000000	025.-01-06.0	2711	GULF RD	ARMSTRONG ANNE E	*****	POMPEY		3.22
31460002500000010070000000	025.-01-07.0	2609	ORAN DELPHI RD	PALMER FRED G	PALMER SHIRLEY C	POMPEY		33.22
31460002500000010080000000	025.-01-08.0	*****	ORAN-DELPHI RD	PALMER SHIRLEY	*****	POMPEY		47.18
31460002500000010090000000	025.-01-09.0	8737	NUMBER 4 RD	FRAZEE BROTHERS LLC	*****	POMPEY		209.37
31460002500000010100010000	025.-01-10.1	*****	NUMBER 4 RD E	FRYSINGER JEFFREY B	*****	POMPEY		84.57
31460002500000010100020000	025.-01-10.2	*****	NUMBER 4 RD E	FRAZEE BROTHERS LLC	*****	POMPEY		12.46
31460002500000010100030000	025.-01-10.3	8677	NUMBER 4 RD	LEVANDOWSKI JASON A	*****	POMPEY		4.71
31460002500000010100040000	025.-01-10.4	8653	NUMBER 4 RD	FINDLAY GILBERT D JR	VALERIE J	POMPEY		10.94
31460002500000010110010000	025.-01-11.1	8365	NUMBER 4 RD	FRAZEE BROTHERS LLC	*****	POMPEY		94.72
31460002500000010110020000	025.-01-11.2	8575	NUMBER 4 RD	FRAZEE PATRICK R	FRAZEE COLLEEN M	POMPEY		4.25
31460002500000010110030000	025.-01-11.3	2602	POMPEY CENTER RD	CHARTRAND THOMAS	CHARTRAND MARY J	POMPEY		0.99
31460002500000010120000000	025.-01-12.0	2696	POMPEY CENTER RD	BARNWELL JOHN C III	*****	POMPEY		4.34
31460002500000010130010000	025.-01-13.1	2756	POMPEY CENTER RD	THE EDWARD D TRUST	ROUNDS IRREVOCABLE	POMPEY		42.00
31460002500000010130020000	025.-01-13.2	2720	POMPEY CENTER RD	ROUNDS MARTIN J	ROUNDS DELORES	POMPEY		7.43
31460002500000010140000000	025.-01-14.0	2784	POMPEY CENTER RD	GRAHAM JOHN W	*****	POMPEY		26.34
31460002500000020010010000	025.-02-01.1	2699	ORAN DELPHI RD	CARNAHAN WILFRED A	CARNAHAN HELEN M	POMPEY		83.02
31460002500000020010020000	025.-02-01.2	*****	GULF RD	CARNAHAN WILFRED A	CARNAHAN HELEN M	POMPEY		10.23
31460002500000020020000000	025.-02-02.0	*****	GULF RD	FOGARTY JAMES P	FOGARTY MARY T	POMPEY		7.37
31460002500000020030000000	025.-02-03.0	*****	GULF RD	ARMSTRONG ANNE E	*****	POMPEY		2.76
31460002500000020040010000	025.-02-04.1	2798	GULF RD	SHAHEEN JOHN A	*****	POMPEY		65.32
31460002500000020040020000	025.-02-04.2	*****	GULF RD	SHAHEEN JOHN A	*****	POMPEY		4.63
31460002500000020040030000	025.-02-04.3	*****	GULF RD	SHAHEEN JOHN A	*****	POMPEY		5.79
31460002500000030010010000	025.-03-01.1	2816	POMPEY HOLLOW RD	STACK JOSHUA R	STACK LISA F	POMPEY		15.25
31460002500000030010020000	025.-03-01.2	2838	POMPEY HOLLOW RD	CLEGHORN ROBERT B	CLEGHORN JANET J	POMPEY		2.01
31460002500000030020010000	025.-03-02.1	2790	POMPEY HOLLOW RD	RILEY WILLIAM C	RILEY CANDACE R	POMPEY		3.20
31460002500000030030000000	025.-03-03.0	2782	POMPEY HOLLOW RD	MC CANN WILSON O JR	*****	POMPEY		10.85
31460002500000030040000000	025.-03-04.0	*****	POMPEY HOLLOW RD	MC CANN WILSON O JR	*****	POMPEY		0.25
31460002500000030050010000	025.-03-05.1	*****	POMPEY HOLLOW RD	DICKINSON THOMAS B	DICKINSON ANN B	POMPEY		1.26
31460002500000030050020000	025.-03-05.2	2668	POMPEY HOLLOW RD	HALLIGAN DANIEL C	HALLIGAN KIMBERLY K	POMPEY		1.26
31460002500000030050030000	025.-03-05.3	2704	POMPEY HOLLOW RD	LEWANDOWSKI ANDREW J	*****	POMPEY		2.81
31460002500000030060010000	025.-03-06.1	2718	POMPEY HOLLOW RD	CHRISTY DANIEL C	*****	POMPEY		15.35
31460002500000030060020000	025.-03-06.2	2659	POMPEY HOLLOW RD	PARKER ARTHUR L	*****	POMPEY		5.83
31460002500000030060030000	025.-03-06.3	*****	POMPEY HOLLOW RD	CHRISTY WILLIAM P JR	*****	POMPEY		13.05
31460002500000030060040000	025.-03-06.4	2671	POMPEY HOLLOW RD	WESTERN ARTHUR	*****	POMPEY		11.78
31460002500000030060050000	025.-03-06.5	*****	POMPEY HOLLOW RD	CHRISTY MARGARET W	*****	POMPEY		22.22
31460002500000030060060000	025.-03-06.6	2659	POMPEY HOLLOW RD	PARKER KENNETH	*****	POMPEY		6.20
31460002500000030070000000	025.-03-07.0	2628	POMPEY HOLLOW RD	HUTTON DAVID E	HUTTON URSULA B	POMPEY		1.80
31460002500000030080010000	025.-03-08.1	*****	POMPEY HOLLOW RD	STROZIK CONRAD J	HUTTON DAVID	POMPEY		42.43
31460002500000030080020000	025.-03-08.2	2582	POMPEY HOLLOW RD	STROZIK CONRAD J	STROZIK TERESA	POMPEY		1.74
31460002500000030080030000	025.-03-08.3	*****	POMPEY HOLLOW RD	STROZIK CONRAD J	DAVID HUTTON	POMPEY		75.80
31460002500000030090000000	025.-03-09.0	2540	POMPEY HOLLOW RD	BARHITE LISA	*****	POMPEY		1.95
31460002500000030100000000	025.-03-10.0	*****	POMPEY HOLLOW RD	L. GAY STANNARD TESTAMENT	*****	POMPEY		2.29
31460002500000030110000000	025.-03-11.0	2557	POMPEY HOLLOW RD	BROWN ALTON F	BROWN MARLENE E	POMPEY		0.72
31460002500000030120000000	025.-03-12.0	2625	POMPEY HOLLOW RD	BROWN SCOTT R	BROWN JULIE K	POMPEY		1.31
31460002500000030130000000	025.-03-13.0	2658	ORAN DELPHI RD	ROHER NORMA J	*****	POMPEY		11.73
31460002500000030150000000	025.-03-15.0	2690	ORAN DELPHI RD	DANA ELIZABETH J	*****	POMPEY		9.88
31460002500000030160010000	025.-03-16.1	*****	ORAN DELPHI RD	WEINHEIMER JOSEPH A	*****	POMPEY		5.70
31460002500000030160020000	025.-03-16.2	2718	ORAN DELPHI RD	WEINHEIMER JOSEPH A	WEINHEIMER EDWARD J	POMPEY		3.71
31460002500000030160040000	025.-03-16.4	2734	ORAN DELPHI RD	WHITTEMORE TRUST KATHRYN	*****	POMPEY		6.69
31460002500000030190000000	025.-03-19.0	8980	WOODARD RD	TWIN FARMS INC	*****	POMPEY		79.14
31460002600000010010000000	026.-01-01.0	2851	ESTEY RD	ELLISON THOMAS L	ELLISON BETTY J	POMPEY		23.15
31460002600000010020000000	026.-01-02.0	*****	ESTEY RD	SCHMEDICKE REVOCABLE TR	ALAN	POMPEY		8.84
31460002600000010030010000	026.-01-03.1	2823	ESTEY RD	LA FRANCE ALBERT	*****	POMPEY		38.52
31460002600000010040010000	026.-01-04.1	2731	ESTEY RD	LA FRANCE LORRAINE	*****	POMPEY		25.49
31460002600000010040030000	026.-01-04.3	*****	ESTEY RD	LA FRANCE JOSEPH	*****	POMPEY		51.34

Agricultural District 4 - 2016 Eight-Year Review Final Parcel List

TAX ID	PARCEL #	STREET #	STREET NAME	OWNERNAME1	OWNERNAME2	CITY TOWN	VILLAGE	ACRES GIS
31460002600000010050000000	026.-01-05.0	2669	ESTEY RD	LARKIN DONALD G	LARKIN SHEILA M	POMPEY		44.69
31460002600000010060000000	026.-01-06.0	8158	NUMBER 4 RD W	LARKIN DONALD	*****	POMPEY		90.34
31460002600000010070000000	026.-01-07.0	8119	NUMBER 4 RD	HASWELL MARY S	*****	POMPEY		61.82
31460002600000010080000000	026.-01-08.0	*****	NUMBER 4 RD W	LARKIN DONALD G	*****	POMPEY		58.11
31460002600000010090010000	026.-01-09.1	7943	NUMBER 4 RD	CHRYSLER FRANKLIN L	*****	POMPEY		119.12
31460002600000010090020000	026.-01-09.2	7869	NUMBER 4 RD	CHRYSLER FRANKLIN L	*****	POMPEY		0.03
31460002600000010090030000	026.-01-09.3	*****	*****	CHRYSLER FRANKLIN L	*****	POMPEY		14.44
31460002600000010100000000	026.-01-10.0	2588	RIDGE RD	MASON RHONDA L	*****	POMPEY		0.44
31460002600000010120010000	026.-01-12.1	2608	RIDGE RD	MCCAFFERY KEVIN A	*****	POMPEY		56.58
31460002600000010120030000	026.-01-12.3	2608	RIDGE RD	MCCRANIE MICHAEL T	MARSHALL STEPHANIE L	POMPEY		3.01
31460002600000010120040000	026.-01-12.4	2608	RIDGE RD	FRAZEE BROTHERS LLC	*****	POMPEY		31.30
31460002600000010130000000	026.-01-13.0	2648	RIDGE RD	FULTS MATTHEW G	*****	POMPEY		1.70
31460002600000010140000000	026.-01-14.0	2688	RIDGE RD	CROSSMAN STEPHEN B	CROSSMAN GLORIA M	POMPEY		37.82
31460002600000020010010000	026.-02-01.1	2769	POMPEY CENTER RD	GILLETT LESLIE R	*****	POMPEY		14.25
31460002600000020010020000	026.-02-01.2	*****	POMPEY CENTER RD	WILLIAMS LIVING TRUST	*****	POMPEY		12.13
31460002600000020020000000	026.-02-02.0	2705	POMPEY CENTER RD	WILLIAMS LIVING TRUST	*****	POMPEY		1.09
31460002600000020030010000	026.-02-03.1	*****	POMPEY CENTER RD	MILLER GARY R	MILLER ILENE M	POMPEY		55.95
31460002600000020040000000	026.-02-04.0	2627	POMPEY CENTER RD	GIEGERICH RONALD J	*****	POMPEY		11.17
31460002600000020050000000	026.-02-05.0	*****	POMPEY CENTER RD	FRAZEE BROTHERS LLC	*****	POMPEY		30.87
31460002600000020060010000	026.-02-06.1	8293	NUMBER 4 RD	RANDALL EDWARD LIFE USE	RANDALL CORY	POMPEY		8.24
31460002600000020060020000	026.-02-06.2	2491	POMPEY CENTER RD	FOX MELISSA A	*****	POMPEY		1.01
31460002600000020060030000	026.-02-06.3	2517	POMPEY CENTER RD	MC DEVITT TIMOTHY P	MC DEVITT SALLY S	POMPEY		3.17
31460002600000020060040000	026.-02-06.4	2529	POMPEY CENTER RD	KLAWITTER PAUL	KLAWITTER KRISTIN	POMPEY		3.20
31460002600000020070010000	026.-02-07.1	8289	NUMBER 4 RD W	ANGELO MICHAEL R	ANGELO KRISTIN L	POMPEY		30.14
31460002600000020070020000	026.-02-07.2	8261	NUMBER 4 RD	ACKERSON CHERYL	CYNTHIA WILSON	POMPEY		4.89
31460002600000020070030000	026.-02-07.3	*****	NUMBER 4 RD W	ELKEMA HARRY	*****	POMPEY		4.69
31460002600000020080010000	026.-02-08.1	*****	ESTEY RD	GIEGERICH RONALD J	*****	POMPEY		27.64
31460002600000020080020000	026.-02-08.2	2620	ESTEY RD	LOMBARDI JACK P	LOMBARDI PATRICIA M	POMPEY		2.71
31460002600000020080030000	026.-02-08.3	*****	ESTEY RD	LOMBARDI JACK P JR	LOMBARDI PATRICIA M	POMPEY		4.39
31460002600000020090010000	026.-02-09.1	2738	ESTEY RD	WILLIAMS GEORGE A	WILLIAMS LISA L	POMPEY		69.64
31460002600000020090020000	026.-02-09.2	*****	ESTEY RD	WILLIAMS GEORGE	WILLIAMS LISA	POMPEY		9.56
31460002600000020090030000	026.-02-09.3	2700	ESTEY RD	JORDAN DON M	JORDAN KATHLEEN A	POMPEY		22.03
31460002600000020090040000	026.-02-09.4	2676	ESTEY RD	WISOWATY KENNETH J	DONZELLA CARLEEN L	POMPEY		20.32
31460002600000020090050000	026.-02-09.5	2738	ESTEY RD	WILLIAMS GEORGE	WILLIAMS LISA	POMPEY		4.78
31460002700000010010010000	027.-01-01.1	2432	RIDGE RD	CHRYSLER FRANK	CHRYSLER KRISTEN B	POMPEY		7.79
31460002700000010010020000	027.-01-01.2	*****	RIDGE RD	VAN ERDEN FAMILY LLC	*****	POMPEY		70.10
31460002700000010020000000	027.-01-02.0	7966	NUMBER 4 RD	CHRYSLER FRANKLIN L	*****	POMPEY		68.14
31460002700000010030000000	027.-01-03.0	*****	NUMBER 4 RD W	VAN ERDEN FAMILY LLC	*****	POMPEY		209.22
31460002700000010040000000	027.-01-04.0	8102	NUMBER 4 RD	JONES THELMA MILLS LU	*****	POMPEY		1.30
31460002700000010050000000	027.-01-05.0	8114	NUMBER 4 RD	TRINDER C THOMAS	*****	POMPEY		1.68
31460002700000010060000000	027.-01-06.0	8120	NUMBER 4 RD	TRINDER C THOMAS	*****	POMPEY		0.29
31460002700000010070010000	027.-01-07.1	8142	NUMBER 4 RD	BROWN ALAN F	BROWN AMY C	POMPEY		4.92
31460002700000010070020000	027.-01-07.2	8152	NUMBER 4 RD	HARRISON BRIAN	*****	POMPEY		45.30
31460002700000010080010000	027.-01-08.1	8178	NUMBER 4 RD	PETRIE LAIRD E	*****	POMPEY		9.64
31460002700000010090010000	027.-01-09.1	8204	NUMBER 4 RD	CLEMONS TYLER J	CLEMONS JESSICA L	POMPEY		33.79
31460002700000010100010000	027.-01-10.1	*****	NUMBER 4 RD W	FRAZEE BROTHERS LLC	*****	POMPEY		9.75
31460002700000010100040000	027.-01-10.4	*****	NUMBER 4 RD W	POMPEY TOWN OF	*****	POMPEY		8.58
31460002700000010100600000	027.-01-10.6	8280	NUMBER 4 RD	ANGELO MICHAEL R	ANGELO KRISTIN L	POMPEY		10.33
31460002700000010100070000	027.-01-10.7	8280	NUMBER 4 RD	ANGELO MICHAEL R	ANGELO KRISTIN L	POMPEY		2.00
31460002700000010110010000	027.-01-11.1	2301	POMPEY CENTER RD	HENRY THOMAS L	HENRY PHYLLIS	POMPEY		2.61
31460002700000010110020000	027.-01-11.2	*****	POMPEY CENTER RD	VIRGIL MICHAEL J	VIRGIL BARBARA A	POMPEY		123.89
31460002700000010120000000	027.-01-12.0	2205	POMPEY CENTER RD	PURCELL EDWARD J	CAROL JEAN	POMPEY		34.97
31460002700000010130000000	027.-01-13.0	*****	NUMBER 5 RD W	VAN ERDEN FAMILY LLC	*****	POMPEY		20.44
31460002700000010140010000	027.-01-14.1	8141	NUMBER 5 RD W	CANTY CHERYL	*****	POMPEY		1.97
31460002700000010140020000	027.-01-14.2	*****	NUMBER 5 RD W	VAN ERDEN FAMILY LLC	*****	POMPEY		158.91
31460002700000010150010000	027.-01-15.1	7987	NUMBER 5 RD W	DENNIS CHARLES H	DENNIS NANCY B	POMPEY		8.11

Agricultural District 4 - 2016 Eight-Year Review Final Parcel List

TAX ID	PARCEL #	STREET #	STREET NAME	OWNERNAME1	OWNERNAME2	CITY TOWN	VILLAGE	ACRES GIS
31460002700000010150020000	027.-01-15.2	*****	NUMBER 5 RD W	VAN ERDEN FAMILY LLC	*****	POMPEY		112.04
31460002700000010160000000	027.-01-16.0	7947	NUMBER 5 RD W	ABBOTT RICHARD N	ABBOTT CHARLENE A	POMPEY		4.13
31460002700000010170000000	027.-01-17.0	7937	NUMBER 5 RD W	MC DERMOTT JOHN E	BETTE JO	POMPEY		2.09
31460002700000010180010000	027.-01-18.1	7899	NUMBER 5 RD W	MCDERMOTT JONATHAN W	MCDERMOTT SUNNY L	POMPEY		6.54
31460002700000010180020000	027.-01-18.2	7915	NUMBER 5 RD W	RAINBOW MARTIN	MCDERMOTT JILL S	POMPEY		5.95
31460002700000010180030000	027.-01-18.3	7877	NUMBER 5 RD W	BREED KERRY L	*****	POMPEY		6.63
31460002700000010180040000	027.-01-18.4	7877	NUMBER 5 RD W	RAINBOW MARTIN J	*****	POMPEY		1.73
31460002700000010190010000	027.-01-19.1	7807	NUMBER 5 RD W	MACPHERSON CHRISTOPHER	MACPHERSON LAURIE	POMPEY		1.94
31460002700000010190020000	027.-01-19.2	*****	NUMBER 5 RD W	WILSON DONALD L	WILSON BARBARA C	POMPEY		18.40
31460002700000010200010000	027.-01-20.1	*****	RIDGE RD	ALE REVOCABLE TRUST	*****	POMPEY		1.92
31460002700000010200020000	027.-01-20.2	*****	RIDGE RD	MACPHERSON CHRISTOPHER	MACPHERSON LAURIE	POMPEY		2.27
31460002700000010210000000	027.-01-21.0	2176	RIDGE RD	ALE REVOCABLE TRUST	EXELBY AVIS L	POMPEY		1.77
31460002700000010220000000	027.-01-22.0	2202	RIDGE RD	TERRELL MICHAEL R	TERRELL MARY JO	POMPEY		14.21
31460002700000010230000000	027.-01-23.0	*****	RIDGE RD	BAYS MARTIN H LIFE USE1	*****	POMPEY		5.47
31460002700000010240000000	027.-01-24.0	2224	RIDGE RD	COPPOLA NORMAN P	COPPOLA JUDITH-ANNE	POMPEY		1.45
31460002700000010250000000	027.-01-25.0	2224	RIDGE RD	COPPOLA NORMAN P	COPPOLA JUDITH A	POMPEY		4.26
31460002700000010260000000	027.-01-26.0	2252	RIDGE RD	TORELLI TRACEY	STORM-HEASLEY RACHEL	POMPEY		14.58
31460002700000010270000000	027.-01-27.0	2260	RIDGE RD	POOLE FRANCES F	POOLE RONALD B	POMPEY		7.26
31460002700000010280000000	027.-01-28.0	2288	RIDGE RD	BREED CARRIE L	BREED KELLY L	POMPEY		17.32
31460002700000010290000000	027.-01-29.0	2312	RIDGE RD	DENNIS NANCY	*****	POMPEY		19.37
31460002700000010300000000	027.-01-30.0	*****	RIDGE RD	RIDGE ROAD	*****	POMPEY		0.48
31460002700000010310000000	027.-01-31.0	*****	POMPEY CENTER RD	VIRGIL MICHAEL J	VIRGIL BARBARA A	POMPEY		6.11
31460002700000020010000000	027.-02-01.0	*****	NUMBER 5 RD E	FRAZEE ERIC	FRAZEE HOLLY	POMPEY		60.90
31460002700000020020000000	027.-02-02.0	8483	NUMBER 5 RD E	MC FETRIDGE WILLIAM	MC FETRIDGE ANNE S	POMPEY		133.87
31460002700000020030010000	027.-02-03.1	2188	POMPEY CENTER RD	PURCELL EDWARD J	CAROL JEAN	POMPEY		66.37
31460002700000020030020000	027.-02-03.2	8293	NUMBER 5 RD E	PURCELL KENNETH	PURCELL CAROL	POMPEY		2.34
31460002700000020030030000	027.-02-03.3	2188	POMPEY CENTER RD	PURCELL ROBERT L	PURCELL MARY E	POMPEY		3.02
31460002700000020040000000	027.-02-04.0	*****	POMPEY CENTER RD	TOBEY JAMES G	CYNTHIA BELL	POMPEY		47.82
31460002700000020050010000	027.-02-05.1	*****	POMPEY CENTER RD	FRAZEE BROTHERS LLC	*****	POMPEY		59.85
31460002700000020050020000	027.-02-05.2	2342	POMPEY CENTER RD	BOBBETTE JOSEPH M	KRISTIN	POMPEY		3.68
31460002700000020060000000	027.-02-06.0	2428	POMPEY CENTER RD	WILCOX WAYNE E	WILCOX KAREN W	POMPEY		0.76
31460002700000020070000000	027.-02-07.0	*****	NUMBER 4 RD E	FRAZEE BROTHERS LLC	*****	POMPEY		62.18
31460002700000020080000000	027.-02-08.0	8642	NUMBER 4 RD	HEALY JAMES P	HEALY KIMBERLY R	POMPEY		4.21
31460002700000020090000000	027.-02-09.0	8293	NUMBER 5 RD E	PURCELL KENNETH	CAROL PURCELL	POMPEY		0.44
31460002700000020100000000	027.-02-10.0	*****	POMPEY CENTER RD	COUNTY OF ONONDAGA	15TH FLOOR CIVIC CENTER	POMPEY		0.02
31460002800000010010010000	028.-01-01.1	2447	CEMETERY RD	STULTZ FAMILY TRUST	STULTZ THEODORE R	POMPEY		22.94
31460002800000010010020000	028.-01-01.2	2463	CEMETERY RD	CANALE MICHAEL C	CANALE NAOMI M	POMPEY		3.54
31460002800000010030000000	028.-01-03.0	2345	CEMETERY RD	NICHOLAS TIMOTHY J	*****	POMPEY		1.91
31460002800000010040000000	028.-01-04.0	*****	CEMETERY RD	WINDHAUSEN BETTY JANE	*****	POMPEY		23.18
31460002800000010050010000	028.-01-05.1	2313	CEMETERY RD	MCCRANIE MICHAEL T	MCCRANIE DANA L	POMPEY		10.00
31460002800000010050020000	028.-01-05.2	2279	CEMETERY RD	AINSWORTH JAMES G	AINSWORTH RITA A	POMPEY		3.28
31460002800000010060000000	028.-01-06.0	2299	CEMETERY RD	AINSWORTH JAMES G	AINSWORTH RITA A	POMPEY		1.03
31460002800000010070000000	028.-01-07.0	2289	CEMETERY RD	GRANOFF NEIL	*****	POMPEY		1.31
31460002800000010080000000	028.-01-08.0	2269	CEMETERY RD	MAWSON DARLA M	BOX 68	POMPEY		0.87
31460002800000010090000000	028.-01-09.0	2259	CEMETERY RD	MAHER JOANN C	MAHER SHAWN	POMPEY		0.85
31460002800000010100000000	028.-01-10.0	*****	ROUTE 91	TRINDER C THOMAS	*****	POMPEY		71.61
31460002800000010110000000	028.-01-11.0	*****	CEMETERY RD	HARTMANN ALFRED R	HARTMANN SONJA D	POMPEY		19.90
31460002800000010120000000	028.-01-12.0	2183	CEMETERY RD	HEMLER LISA	*****	POMPEY		21.18
31460002800000010130000000	028.-01-13.0	2178	ROUTE 91	G DAVID SEARS FAMILY TRUS	DAVID SEARS	POMPEY		62.79
31460002800000010140000000	028.-01-14.0	2190	ROUTE 91	SCHULTZ JANET A	JANET O'MARA	POMPEY		4.74
31460002800000010150020000	028.-01-15.2	*****	ROUTE 91	TRINDER C THOMAS	*****	POMPEY		46.32
31460002800000020010000000	028.-02-01.0	2368	CEMETERY RD	STRAUB DEVON D	STRAUB MATTHEW M	POMPEY		68.88
31460002800000020010020000	028.-02-01.2	2360	CEMETERY RD	DOUGLAS SCOTT	DOUGLAS TRINA	POMPEY		3.29
31460002800000020020000000	028.-02-02.0	7582	NUMBER 4 RD	EDWARDS BRIAN C	EDWARDS BARBARA H	POMPEY		3.77
31460002800000020030000000	028.-02-03.0	*****	NUMBER 4 RD W	TOWN OF POMPEY	DUMP	POMPEY		15.26
31460002800000020040000000	028.-02-04.0	7710	NUMBER 4 RD	HILLEGES DAVID P	HILLEGES CAROLYN L	POMPEY		102.73

Agricultural District 4 - 2016 Eight-Year Review Final Parcel List

TAX ID	PARCEL #	STREET #	STREET NAME	OWNERNAME1	OWNERNAME2	CITY TOWN	VILLAGE	ACRES GIS
31460002800000020050010000	028.-02-05.1	2431	RIDGE RD	CHRYSLER FRANK	CHRYSLER KRISTEN B	POMPEY		4.28
31460002800000020050020000	028.-02-05.2	*****	RIDGE RD	VAN ERDEN FAMILY LLC	*****	POMPEY		51.89
31460002800000020060010000	028.-02-06.1	*****	RIDGE RD	VAN ERDEN FAMILY LLC	*****	POMPEY		20.41
31460002800000020070010000	028.-02-07.1	2325	RIDGE RD	RAPP BRIAN T	RAPP DEBRA L	POMPEY		1.28
31460002800000020080000000	028.-02-08.0	2257	RIDGE RD	YARD CHRISTOPHER J	YARD DENISE E	POMPEY		98.90
31460002800000020090000000	028.-02-09.0	2221	RIDGE RD	TERPSTRA MARTIN	TERPSTRA JANA M	POMPEY		1.73
31460002800000020100000000	028.-02-10.0	*****	RIDGE RD	VAN ERDEN FAMILY LLC	*****	POMPEY		88.82
31460002800000020110000000	028.-02-11.0	7739	NUMBER 5 RD W	OLCOTT CARL W	OLCOTT BARBARA B	POMPEY		0.85
31460002800000020120000000	028.-02-12.0	7711	NUMBER 5 RD W	ULBRIGHT MARYBETH	*****	POMPEY		0.85
31460002800000020130010000	028.-02-13.1	*****	NUMBER 5 RD W	CENTRAL NEW YORK LAND TRU	JEFF DEVINE	POMPEY		63.47
31460002800000020130020000	028.-02-13.2	*****	NUMBER 5 RD W	CENTRAL NEW YORK LAND TRU	JEFF DEVINE	POMPEY		9.87
31460002800000020140000000	028.-02-14.0	2106	CEMETERY RD	PALLADINO JOHN	PALLADINO DONNA	POMPEY		1.85
31460002800000020150010000	028.-02-15.1	2144	CEMETERY RD	GREENE COREY	VOLANTE LEA	POMPEY		4.77
31460002800000020150020000	028.-02-15.2	2180	CEMETERY RD	CORCORAN KEVIN M LIV TR	*****	POMPEY		15.23
31460002800000020160010000	028.-02-16.1	2222	CEMETERY RD	HARTMANN ALFRED R	HARTMANN SONJA D	POMPEY		47.73
31460002800000020160020000	028.-02-16.2	2244	CEMETERY RD	HARTMANN MARKUS U	HARTMANN COLLEEN M	POMPEY		6.24
31460002800000020170000000	028.-02-17.0	*****	CEMETERY RD	WINDHAUSEN BETTY JANE	*****	POMPEY		31.56
31460002800000020180000000	028.-02-18.0	2288	CEMETERY RD	WINDHAUSEN THOMAS T	WINDHAUSEN ELIZABETH A	POMPEY		3.53
31460002800000020190000000	028.-02-19.0	2332	CEMETERY RD	WINDHAUSEN BETTY JANE	*****	POMPEY		1.00
31460002800000020200000000	028.-02-20.0	*****	CEMETERY RD	WINDHAUSEN BETTY JANE	*****	POMPEY		6.82
31460002900000010010000000	029.-01-01.0	*****	BERRY RD	ELLIOTT TERRY L	*****	POMPEY		32.27
31460002900000010020010000	029.-01-02.1	2153	BERWYN RD	MALONE RICHARD	MALONE ARLENE S	POMPEY		41.88
31460002900000010020020000	029.-01-02.2	2111	BERWYN RD	MALONE DALE R	ROXANNE M	POMPEY		1.82
31460002900000010030010000	029.-01-03.1	2040	COLLINS RD	SCHAUB MARK F	*****	POMPEY		1.16
31460002900000010030020000	029.-01-03.2	2061	BERWYN RD	MAINES JOHN R	*****	POMPEY		9.53
31460002900000010040000000	029.-01-04.0	6861	CHASE RD	BELL EDWARD G	LOIS ANNE	POMPEY		42.14
31460002900000010050010000	029.-01-05.1	*****	CHASE RD	BELL LOIS A	*****	POMPEY		25.56
31460002900000010050020000	029.-01-05.2	6830	CHASE RD	WHEATLEY MARK D	*****	POMPEY		2.01
31460002900000010060000000	029.-01-06.0	1909	COLLINS RD	SANDBERG JOSHUA D	*****	POMPEY		0.37
31460002900000010070000000	029.-01-07.0	1885	COLLINS RD	HOGELAND LYNNE S	*****	POMPEY		14.50
31460002900000010080010000	029.-01-08.1	1839	COLLINS RD	PALLADINO CHRISTOPHER M	PALLADINO LEANNE	POMPEY		2.36
31460002900000010080020000	029.-01-08.2	1851	COLLINS RD	LE ROY AMY B	DANIEL HEERKENS	POMPEY		2.16
31460002900000010090000000	029.-01-09.0	1825	COLLINS RD	STREICHERT NEAL	STREICHERT TAMMY	POMPEY		1.59
31460002900000020010000000	029.-02-01.0	2142	BERWYN RD	PARTRIDGE DONALD J	C/O IRVING PARTRIDGE	POMPEY		57.44
31460002900000020020010000	029.-02-02.1	2092	BERWYN RD	GOETZ DENNIS M	MAXWELL LISA F	POMPEY		4.76
31460002900000020030000000	029.-02-03.0	*****	SWIFT RD	MURPHY DANIEL J	*****	POMPEY		0.25
31460002900000020040000000	029.-02-04.0	2035	SWIFT RD	POMPEY ROD & GUN CLUB	A	POMPEY		36.62
31460002900000020050000000	029.-02-05.0	*****	SWIFT RD	POMPEY ROD & GUN CLUB INC	*****	POMPEY		11.17
31460002900000020060000000	029.-02-06.0	7135	CHASE RD	JANAUSHEK NEAL C	JANAUSHEK JUDITH R	POMPEY		4.45
31460002900000020070000000	029.-02-07.0	7121	CHASE RD	WHEATLEY IVAN E JR	*****	POMPEY		1.48
31460002900000020080000000	029.-02-08.0	7111	CHASE RD	JOHNSTON WILLIAM S	JOHNSTON TRACY R	POMPEY		6.92
31460002900000020090010000	029.-02-09.1	7015	CHASE RD	MCDONALD JAMES W	MCDONALD ANN T	POMPEY		7.11
31460002900000020090020000	029.-02-09.2	7063	CHASE RD	BASSEL BYRON	*****	POMPEY		7.42
31460002900000020090040000	029.-02-09.4	7087	CHASE RD	CONRAD BARBARA	*****	POMPEY		7.63
31460002900000020100000000	029.-02-10.0	6995	CHASE RD	MARY BETH HEWITT LIVING T	*****	POMPEY		4.88
31460002900000020120000000	029.-02-12.0	2010	BERWYN RD	ROSENBERG JEFFREY	HIGGINS MARSHALL G	POMPEY		3.02
31460002900000020130010000	029.-02-13.1	*****	BERWYN RD	S & T ACRES LLC	*****	POMPEY		88.18
31460002900000020130020000	029.-02-13.2	2016	BERWYN RD	PRATT MICHAEL H	PRATT CYNTHIA P	POMPEY		3.74
31460002900000020130030000	029.-02-13.3	2028	BERWYN RD	MINER WILLIAM M	MINER NANCY A	POMPEY		3.88
31460002900000020130040000	029.-02-13.4	2042	BERWYN RD	KUMMROW HOLGER	KUMMROW TRACEY M	POMPEY		4.20
31460002900000030010000000	029.-03-01.0	2199	ROUTE 91	MAHER SHAWN	MAHER JOANN	POMPEY		102.10
31460002900000030020000000	029.-03-02.0	2173	ROUTE 91	MOORE ROBERT J	MOORE KATHERINE A	POMPEY		8.12
31460002900000030030010000	029.-03-03.1	2119	ROUTE 91	DOERNER GLENN R	*****	POMPEY		6.23
31460002900000030030020000	029.-03-03.2	2109	ROUTE 91	MUNN PEGGY	*****	POMPEY		3.26
31460002900000030040010000	029.-03-04.1	*****	CHASE RD	B & B LIMITED PARTNERSHIP	*****	POMPEY		89.25
31460002900000030040020000	029.-03-04.2	1987	JEROME RD	SKEELE LINDA A	*****	POMPEY		2.36

Agricultural District 4 - 2016 Eight-Year Review Final Parcel List

TAX ID	PARCEL #	STREET #	STREET NAME	OWNERNAME1	OWNERNAME2	CITY TOWN	VILLAGE	ACRES GIS
31460002900000030040030000	029.-03-04.3	7383	CHASE RD	EATON TERESE F	EATON EVAN	POMPEY		13.73
31460002900000030040040000	029.-03-04.4	7295	CHASE RD	SKEELE BRIAN R	SKEELE CASSANDRA L	POMPEY		12.82
31460002900000030040050000	029.-03-04.5	7319	CHASE RD	SKEELE BRIAN R	SKEELE CASSANDRA L	POMPEY		3.08
31460002900000030050010000	029.-03-05.1	2001	JEROME RD	TEALE STEPHEN A	TEALE ALISON E	POMPEY		2.48
31460002900000030060000000	029.-03-06.0	7286	CHASE RD	JACOBS JOHN	JACOBS BRENDA	POMPEY		15.08
31460002900000030070000000	029.-03-07.0	*****	CHASE RD	POMPEY ROD & GUN CLUB INC	*****	POMPEY		61.85
31460002900000030080000000	029.-03-08.0	*****	SWIFT RD	POMPEY ROD & GUN CLUB	GUN CLUB	POMPEY		52.14
31460002900000040010010000	029.-04-01.1	*****	SWIFT RD	KILGORE JANE E	*****	POMPEY		111.33
31460002900000040010020000	029.-04-01.2	7226	CHASE RD	CHAMBERLAIN ANN M	CHAMBERLAIN DONN E	POMPEY		5.42
31460002900000040010030000	029.-04-01.3	1972	SWIFT RD	TILY DOUGLAS L	TILY BRENDA E	POMPEY		1.13
31460002900000040010040000	029.-04-01.4	1876	SWIFT RD	ELLIS RICHARD K II	*****	POMPEY		2.01
31460002900000040010050000	029.-04-01.5	1830	SWIFT RD	LOW BRIAN D	*****	POMPEY		5.70
31460002900000040020000000	029.-04-02.0	7258	CHASE RD	CHAMBERLAIN ANDREW E	*****	POMPEY		1.37
31460002900000040030010000	029.-04-03.1	1939	JEROME RD	KIMMERER ROBIN W	*****	POMPEY		6.96
31460002900000040030020000	029.-04-03.2	7318	CHASE RD	MUENCH RANDY R	*****	POMPEY		26.22
31460002900000040030030000	029.-04-03.3	*****	*****	DREXLER EDWIN	*****	POMPEY		53.83
31460002900000040030050000	029.-04-03.5	7294	CHASE RD	SMITH ROBERT	BRUCE SHERRY	POMPEY		13.35
31460002900000040040000000	029.-04-04.0	7388	CHASE RD	FILLINGER TODD M	*****	POMPEY		1.54
31460002900000040050000000	029.-04-05.0	7418	CHASE RD	MEYERS JOHN W JR	MEYERS LINDA L	POMPEY		3.60
31460002900000040060010000	029.-04-06.1	1829	JEROME RD	BEGLINGER SANDRA	*****	POMPEY		44.90
31460002900000040070020000	029.-04-07.2	1776	SWIFT RD	CARTER KEVIN H	CARTER BARBARA H	POMPEY		15.19
31460002900000040070030000	029.-04-07.3	1756	SWIFT RD	CARL PETER	CARL ELIZABETH	POMPEY		1.06
31460002900000040080000000	029.-04-08.0	*****	SWIFT RD	SHEEHY JAMES M	*****	POMPEY		4.85
31460002900000040090000000	029.-04-09.0	1800	SWIFT RD	FAHEY JOSEPH E	BRIGHT MARY T	POMPEY		19.82
31460002900000040100000000	029.-04-10.0	*****	SWIFT RD	AIELLO MICHAEL	AIELLO LAURETTE	POMPEY		0.53
31460002900000050010020000	029.-05-01.2	7060	CHASE RD	HUDGSTON RICHARD B	HUDGSTON JACQUELINE S	POMPEY		4.79
31460002900000050020000000	029.-05-02.0	7082	CHASE RD	COLTRANE REVOCABLE TRUST	*****	POMPEY		1.99
31460002900000050030010000	029.-05-03.1	7098	CHASE RD	KIMPEL ELAINE M	*****	POMPEY		2.51
31460002900000050030030000	029.-05-03.3	7108	CHASE RD	SMITH JEFFREY A	BERKOWITZ-SMITH ROBIN	POMPEY		2.98
31460002900000050040000000	029.-05-04.0	7124	CHASE RD	BERG ARTHUR H	*****	POMPEY		2.20
31460002900000050050000000	029.-05-05.0	1909	SWIFT RD	KILGORE JANE E	*****	POMPEY		116.76
31460002900000050060010000	029.-05-06.1	*****	SWIFT RD	BOBBETTE EDWIN C	BOBBETTE LENORA	POMPEY		0.17
31460002900000050060020000	029.-05-06.2	1829	SWIFT RD	BOBBETTE LAURIE A	*****	POMPEY		0.93
31460002900000050060030000	029.-05-06.3	1857	SWIFT RD	AIELLO MICHAEL A	AIELLO LAURIETTE	POMPEY		10.53
31460002900000050070000000	029.-05-07.0	1845	SWIFT RD	TILY JASON D	*****	POMPEY		0.72
31460002900000050080000000	029.-05-08.0	1839	SWIFT RD	BOBBETTE EDWIN C	BOBBETTE LENORA	POMPEY		0.55
31460002900000050090010000	029.-05-09.1	1799	SWIFT RD	MCDOWELL GREGORY	*****	POMPEY		25.82
31460002900000050090020000	029.-05-09.2	*****	SWIFT RD	SCHMID JOSEPH R	SCHMID JANICE	POMPEY		4.20
31460002900000050100010000	029.-05-10.1	*****	OFF SWIFT RD	NEUGEBAUER JOHANNA M	*****	POMPEY		14.54
31460002900000050110000000	029.-05-11.0	*****	SWIFT RD	KILGORE JANE E	*****	POMPEY		12.61
31460002900000050120000000	029.-05-12.0	1752	BERWYN RD	WHITE KEITH A	WHITE BARBARA A	POMPEY		8.53
31460002900000050130000000	029.-05-13.0	1804	BERWYN RD	TANSKI MARK S	TANSKI MARY S	POMPEY		10.86
31460002900000050140000000	029.-05-14.0	1836	BERWYN RD	HALSEY WILLIAM E	HALSEY KATHERINE C	POMPEY		3.44
31460002900000050150000000	029.-05-15.0	1840	BERWYN RD	DYKES CARLTON	GODLEWSKI KAREN	POMPEY		1.61
31460002900000050160000000	029.-05-16.0	1894	BERWYN RD	MERTELL JEFFREY J	MERTELL LORRAINE R	POMPEY		58.37
31460002900000060010000000	029.-06-01.0	2030	COLLINS RD	SLOCUM LAURA W	*****	POMPEY		0.69
31460002900000060020010000	029.-06-02.1	2003	BERWYN RD	POWERS THOMAS J	POWERS KATHLEEN A	POMPEY		1.53
31460002900000060020020000	029.-06-02.2	1989	BERWYN RD	EPSTEIN SOL	EPSTEIN ELIZABETH R	POMPEY		7.36
31460002900000060020030000	029.-06-02.3	2010	COLLINS RD	HALTON DANIEL B	HALTON CASSANDRA M	POMPEY		1.64
31460002900000060020040000	029.-06-02.4	2000	COLLINS RD	EVANS DALE C	EVANS SHARON E	POMPEY		1.20
314600029000000600300000000	029.-06-03.0	1971	BERWYN RD	SPOOR TRACIE	*****	POMPEY		2.00
314600029000000600400000000	029.-06-04.0	1961	BERWYN RD	STEVENS PATRICIA L	*****	POMPEY		20.83
314600029000000600500000000	029.-06-05.0	1929	BERWYN RD	DENNEE GLENN A	DENNEE GLADYS L	POMPEY		0.96
314600029000000600600000000	029.-06-06.0	1895	BERWYN RD	STRONG THOMAS P	STRONG MARGARET M	POMPEY		2.15
314600029000000600700000000	029.-06-07.0	*****	COLLINS RD	MCLAIN HARRY	*****	POMPEY		25.98
31460002900000060080010000	029.-06-08.1	1835	COLLINS RD	GRAHAM SCOTT O	*****	POMPEY		9.39

Agricultural District 4 - 2016 Eight-Year Review Final Parcel List

TAX ID	PARCEL #	STREET #	STREET NAME	OWNERNAME1	OWNERNAME2	CITY TOWN	VILLAGE	ACRES GIS
31460002900000060080020000	029.-06-08.2	1835	COLLINS RD	PHILPOT CHRISTOPHER G	PHILPOT SARAH E	POMPEY		27.10
31460002900000060090010000	029.-06-09.1	1797	BERWYN RD	MAZZA DOMENICO	MAZZA DIANE L	POMPEY		8.48
31460002900000060090020000	029.-06-09.2	*****	BERWYN RD	DAREGIS RICHARD D	*****	POMPEY		13.31
31460002900000060100000000	029.-06-10.0	1745	BERWYN RD	SCHAEFFLER ROBERT E	*****	POMPEY		4.50
31460002900000060110000000	029.-06-11.0	*****	COLLINS RD	YACKEL EDWARD O	*****	POMPEY		0.27
31460002900000060120010000	029.-06-12.1	*****	COLLINS RD	MAZZA DOMENICO	MAZZA DIANE L	POMPEY		11.68
31460002900000060120020000	029.-06-12.2	*****	COLLINS RD	STREICHERT NEAL	STREICHERT TAMMY	POMPEY		0.05
31460002900000060120030000	029.-06-12.3	1762	COLLINS RD	GARAFALO LESA R	*****	POMPEY		5.03
31460002900000060130000000	029.-06-13.0	*****	COLLINS RD	MEAKER MICHAEL J	*****	POMPEY		0.04
31460003000000010010000000	030.-01-01.0	2101	CEMETERY RD	SKEVAL DAVID A	SKEVAL PATTI L	POMPEY		17.64
31460003000000010020000000	030.-01-02.0	2075	CEMETERY RD	PILCHER MATTHEW E	*****	POMPEY		19.32
31460003000000010030000000	030.-01-03.0	2071	CEMETERY RD	STRINGER WADE09302014 1	*****	POMPEY		0.68
31460003000000010040010000	030.-01-04.1	1920	ROUTE 91	COMPTON CHARLES JR	*****	POMPEY		1.56
31460003000000010050000000	030.-01-05.0	1926	ROUTE 91	PALLADINO CATHERINE L	*****	POMPEY		1.07
31460003000000010060000000	030.-01-06.0	*****	ROUTE 91	PALLADINO CATHERINE L	*****	POMPEY		1.19
31460003000000010070000000	030.-01-07.0	1942	ROUTE 91	BULLARD BRIAN	BULLARD ERIN	POMPEY		1.85
31460003000000010080000000	030.-01-08.0	1952	ROUTE 91	WAY BRUCE JR	JYL WAY	POMPEY		1.21
31460003000000010090000000	030.-01-09.0	*****	ROUTE 91	VANERDENFAMILY LLC	*****	POMPEY		14.36
31460003000000010100010000	030.-01-10.1	*****	ROUTE 91	VANERDENFAMILY LLC	*****	POMPEY		74.00
31460003000000020010010000	030.-02-01.1	1897	ROUTE 91	COLLEY ROBERT M	HANSEN KATRYN E	POMPEY		5.17
31460003000000020020000000	030.-02-02.0	*****	ROUTE 91	TRINDER C THOMAS	*****	POMPEY		25.78
31460003000000020030010000	030.-02-03.1	*****	ROUTE 91	VANERDEN FAMILY LLC	*****	POMPEY		105.41
31460003000000020030020000	030.-02-03.2	1829	JEROME RD	B EGLINGER SANDRA	*****	POMPEY		1.82
31460003000000020030030000	030.-02-03.3	*****	JEROME RD	B EGLINGER SANDRA	*****	POMPEY		7.00
31460003000000020040000000	030.-02-04.0	1807	ROUTE 91	DOWLING BRETT	DOWLING ALLYSON	POMPEY		0.89
31460003000000020050000000	030.-02-05.0	1799	ROUTE 91	ATKINSON BETSY	*****	POMPEY		5.47
31460003000000020060010000	030.-02-06.1	*****	JEROME RD	B EGLINGER SANDRA	*****	POMPEY		14.15
31460003000000020080010000	030.-02-08.1	*****	JEROME RD	VANERDEN DALE H	*****	POMPEY		87.52
31460003000000020080020000	030.-02-08.2	1940	JEROME RD	DREXLER EDWIN	DREXLER PAULINE	POMPEY		20.32
31460003000000020080030000	030.-02-08.3	1850	JEROME RD	MCMANMON JEFFREY M	MEGAN RIEDL	POMPEY		2.06
31460003000000020090000000	030.-02-09.0	*****	ROUTE 91	VANERDEN DALE H	*****	POMPEY		19.80
31460003000000030010010000	030.-03-01.1	2121	RIDGE RD	SKINNER DAVID M	*****	POMPEY		1.91
31460003000000030010020000	030.-03-01.2	7766	NUMBER 5 RD W	KRAMEK ROBERT C	*****	POMPEY		2.91
31460003000000030010040000	030.-03-01.4	2085	RIDGE RD	DANAHER MICHAEL W	DANAHER MARY E	POMPEY		2.09
31460003000000030010050000	030.-03-01.5	2109	RIDGE RD	BEAUDOIN ALAN	*****	POMPEY		1.62
31460003000000030020000000	030.-03-02.0	2073	RIDGE RD	MOLL GARRETT J	MOLL CHRISTINE M	POMPEY		2.02
31460003000000030030010000	030.-03-03.1	*****	RIDGE RD	POMPEY RIDGE LLC	*****	POMPEY		3.64
31460003000000030030020000	030.-03-03.2	2029	RIDGE RD	POMPEY RIDGE LLC	LIZ RICCI	POMPEY		4.63
31460003000000030040010000	030.-03-04.1	*****	RIDGE RD	ELHINDI AHMAD	ELHINDI ELIZABETH N	POMPEY		2.60
31460003000000030040020000	030.-03-04.2	1979	RIDGE RD	WASMUND MARK W	WASMUND MARYAM	POMPEY		3.86
31460003000000030050010000	030.-03-05.1	7712	NUMBER 5 RD	DALEY DOUGLAS J	DALEY BARBARA L	POMPEY		22.65
31460003000000030050020000	030.-03-05.2	7744	NUMBER 5 RD W	BARNES THALER	*****	POMPEY		2.74
31460003000000030050030000	030.-03-05.3	*****	RIDGE RD	PERSON CAROL A	*****	POMPEY		3.31
31460003000000030050040000	030.-03-05.4	1961	RIDGE RD	DREXLER PAUL E	DREXLER NADINE M	POMPEY		17.33
31460003000000030050050000	030.-03-05.5	*****	NUMBER 5 RD W	DREXLER EDWIN S	DREXLER PAULINE M	POMPEY		62.62
31460003000000030050060000	030.-03-05.6	*****	RIDGE RD	DREXLER EDWIN S	DREXLER PAULINE M	POMPEY		3.48
31460003000000030050070000	030.-03-05.7	*****	RIDGE RD	DREXLER EDWIN S	DREXLER PAULINE M	POMPEY		3.64
31460003000000030070010000	030.-03-07.1	*****	RIDGE RD	STRODEL NANCY E	*****	POMPEY		37.78
31460003000000030070020000	030.-03-07.2	1799	RIDGE RD	ROSA MATTHEW H	*****	POMPEY		6.14
31460003000000030080000000	030.-03-08.0	1784	ROUTE 91	EVANS CHARLES	*****	POMPEY		45.74
31460003000000030090000000	030.-03-09.0	*****	ROUTE 91	VANERDEN FAMILY LLC	*****	POMPEY		47.81
31460003000000030090010000	030.-03-09.1	*****	ROUTE 91	STAS ROSEMARY S	STAS EDWARD J	POMPEY		0.28
31460003000000030090020000	030.-03-09.2	*****	ROUTE 91	STAS ROSEMARY S	STAS EDWARD J	POMPEY		0.11
31460003000000030100000000	030.-03-10.0	1818	ROUTE 91	STAS ROSEMARY S	STAS EDWARD J	POMPEY		0.40
31460003000000030110010000	030.-03-11.1	2010	CEMETERY RD	GRENIER MARK M	GRENIER DEBORAH A	POMPEY		15.23
31460003000000030110020000	030.-03-11.2	1874	ROUTE 91	HARSHBARGER JON M	HARSHBARGER LAURA H	POMPEY		58.06

Agricultural District 4 - 2016 Eight-Year Review Final Parcel List

TAX ID	PARCEL #	STREET #	STREET NAME	OWNERNAME1	OWNERNAME2	CITY TOWN	VILLAGE	ACRES GIS
31460003000000030110030000	030.-03-11.3	*****	ROUTE 91	DREXLER EDWIN S	DREXLER PAULINE M	POMPEY		15.32
31460003000000030110040000	030.-03-11.4	*****	NUMBER 5 RD W	GREENE CHARLES E JR	GREENE DONNA L	POMPEY		0.49
31460003000000030110050000	030.-03-11.5	*****	CEMETERY RD	LANG DAVID	LANG SHARI M	POMPEY		9.95
31460003000000030110060000	030.-03-11.6	1978	CEMETERY RD	STAHL RONALD J	STAHL ROSEANN T	POMPEY		10.71
31460003000000030110070000	030.-03-11.7	1850	ROUTE 91	DREXLER EDWIN S	DREXLER PAULINE M	POMPEY		11.99
31460003000000030120000000	030.-03-12.0	2022	CEMETERY RD	LANG DAVID J	LANG SHARI M	POMPEY		1.77
31460003000000030130000000	030.-03-13.0	2038	CEMETERY RD	LANG WILLIAM	*****	POMPEY		4.31
31460003000000030140000000	030.-03-14.0	7616	NUMBER 5 RD W	SMALL PETER F	SMALL CAROL R	POMPEY		2.57
31460003000000030150000000	030.-03-15.0	*****	NUMBER 5 RD W	LANG WILLIAM	*****	POMPEY		2.69
31460003000000030160000000	030.-03-16.0	7650	NUMBER 5 RD W	GREENE CHARLES E JR	GREENE DONNA L	POMPEY		1.83
31460003000000030170000000	030.-03-17.0	7674	NUMBER 5 RD W	FILLINGER FAMILY TRUST	FILLINGER RICHARD J	POMPEY		1.86
31460003000000040010000000	030.-04-01.0	1912	RIDGE RD	BRENNAN LUKE J	BRENNAN JUDITHO2102011	POMPEY		1.57
31460003000000040020010000	030.-04-02.1	*****	RIDGE RD	ELHINDI AHMAD	ELHINDI ELIZABETH	POMPEY		41.59
31460003000000040020020000	030.-04-02.2	*****	RIDGE RD	WASMUND MARK W	WASMUND MARYAM	POMPEY		1.40
31460003000000040030010000	030.-04-03.1	*****	RIDGE RD	ELHINDI AHMAD	ELHINDI ELIZABETH	POMPEY		41.81
31460003000000040030020000	030.-04-03.2	*****	RIDGE RD	WILSON DONALD L	WILSON BARBARA C	POMPEY		3.98
31460003000000040040000000	030.-04-04.0	7852	NUMBER 5 RD W	RENNIE WESLEY A	*****	POMPEY		27.47
31460003000000040050010000	030.-04-05.1	7900	NUMBER 5 RD W	DINARDO KATHLEEN A	*****	POMPEY		24.31
31460003000000040050020000	030.-04-05.2	*****	SWAMP RD	VAN EREDEN FAMILY LLC	*****	POMPEY		27.58
31460003000000040060000000	030.-04-06.0	*****	SWAMP RD	VAN ERDEN FAMILY LLC	*****	POMPEY		73.60
31460003000000040070010000	030.-04-07.1	*****	RIDGE RD	STRODEL NANCY E	TOM STRODEL	POMPEY		63.45
31460003000000040070020000	030.-04-07.2	*****	SWAMP RD	VANERDEN FAMILY LLC	*****	POMPEY		41.73
31460003100000010010000000	031.-01-01.0	2018	SWAMP RD	PERKINS DERRICK J	PERKINS HELENA C	POMPEY		1.06
31460003100000010020000000	031.-01-02.0	*****	POND RD	DEEMER JOSEPH W II	DEEMER SUSAN A	POMPEY		2.09
31460003100000010030020000	031.-01-03.2	*****	POND RD	DELAND JOHN V	DELAND DIANE A	POMPEY		1.34
31460003100000010040010000	031.-01-04.1	*****	POND RD	DELAND JOHN V	DELAND DIANE A	POMPEY		0.83
31460003100000010060000000	031.-01-06.0	*****	POND RD	LINSDAY CAROL J	LINSDAY WILLIAM J JR	POMPEY		0.13
31460003100000010070000000	031.-01-07.0	*****	POND RD	LINSDAY CAROL J	LINSDAY WILLIAM J JR	POMPEY		0.14
31460003100000010080000000	031.-01-08.0	*****	POND RD	ORR PATRICIA A	*****	POMPEY		0.12
31460003100000010090000000	031.-01-09.0	*****	POND RD	ORR PATRICIA A	*****	POMPEY		0.13
31460003100000010110000000	031.-01-11.0	*****	POND RD	PERRINE CYNTHIA S	*****	POMPEY		0.79
31460003100000010130000000	031.-01-13.0	*****	POND RD	LINSDAY CAROL J	LINSDAY WILLIAM J JR	POMPEY		0.91
31460003100000010140000000	031.-01-14.0	*****	POND RD	KAY ROBERT R	KAY ELIZABETH D	POMPEY		0.58
31460003100000010150000000	031.-01-15.0	*****	POND RD	ORR PATRICIA A	LUCILLE CHESTER	POMPEY		0.58
31460003100000010160000000	031.-01-16.0	*****	POND RD	DELAND JOHN V	DELAND DIANE J	POMPEY		0.05
31460003100000010170000000	031.-01-17.0	*****	POND RD	ORR PATRICIA A	LUCILLE CHESTER	POMPEY		0.38
31460003100000010180000000	031.-01-18.0	*****	POND RD	LANG BARBARA E 1/3INTER	ORR KEVIN T 1/3INTERE	POMPEY		0.41
31460003100000010190000000	031.-01-19.0	*****	POND RD	RAINBOW ROBERT A	*****	POMPEY		0.67
31460003100000010200000000	031.-01-20.0	*****	POND RD	DELAND JOHN V	DELAND DIANE A	POMPEY		0.77
31460003100000010210000000	031.-01-21.0	*****	POND RD	DELAND JOHN V	DELAND DIANE A	POMPEY		0.71
31460003100000010220000000	031.-01-22.0	*****	POND RD	DELAND JOHN V	DELAND DIANE A	POMPEY		1.13
31460003100000010230000000	031.-01-23.0	*****	POND RD	DELAND JOHN V	DELAND DIANE J	POMPEY		10.78
31460003100000020010010000	031.-02-01.1	*****	NUMBER 5 RD W	VAN ERDEN FAMILY LLC	*****	POMPEY		58.90
31460003100000020020010000	031.-02-02.1	7998	NUMBER 5 RD	DENNIS CHARLES H	DENNIS NANCY B	POMPEY		6.36
31460003100000020030000000	031.-02-03.0	*****	NUMBER 5 RD W	CENTRAL NEW YORK LAND TRU	JEFF DEVINE	POMPEY		9.67
31460003100000020040000000	031.-02-04.0	*****	NUMBER 5 RD W	MICHEL TOM	*****	POMPEY		4.90
31460003100000020050000000	031.-02-05.0	*****	NUMBER 5 RD W	VAN ERDEN FAMILY LLC	*****	POMPEY		4.85
31460003100000020060010000	031.-02-06.1	8136	NUMBER 5 RD W	LATOCHA MICHAEL	LATOCHA SUSAN M	POMPEY		24.61
31460003100000020060020000	031.-02-06.2	*****	NUMBER 5 RD W	VAN ERDEN FAMILY LLC	*****	POMPEY		104.75
31460003100000020070000000	031.-02-07.0	8216	NUMBER 5 RD W	CHRISTMAS TERRY	CHRISTMAS ANN	POMPEY		2.51
31460003100000020080000000	031.-02-08.0	2077	POMPEY CENTER RD	KAVORINOS IAN	GREGORY HERLIHY	POMPEY		32.67
31460003100000020090020000	031.-02-09.2	1997	POMPEY CENTER RD	VINSON JEFFREY S	VINSON DIANE C	POMPEY		6.64
3146000310000002010000000	031.-02-10.0	1949	POMPEY CENTER RD	SKEVAL BRIAN F	SKEVAL SANDRA	POMPEY		72.67
31460003100000020110000000	031.-02-11.0	1939	POMPEY CENTER RD	BYRON JOHN C JR	BYRON BARBARA L	POMPEY		3.89
31460003100000020120000000	031.-02-12.0	1929	POMPEY CENTER RD	CASH DAVID R	CASH DONNA L	POMPEY		0.98
31460003100000020130010000	031.-02-13.1	*****	POMPEY CENTER RD	TOMLIN ROBYN	*****	POMPEY		87.27

Agricultural District 4 - 2016 Eight-Year Review Final Parcel List

TAX ID	PARCEL #	STREET #	STREET NAME	OWNERNAME1	OWNERNAME2	CITY TOWN	VILLAGE	ACRES GIS
31460003100000020130020000	031.-02-13.2	*****	POMPEY CENTER RD	VENDETTI RICHARD W	*****	POMPEY		2.02
31460003100000020130030000	031.-02-13.3	*****	POMPEY CENTER RD	VENDITTI RICHARD W	*****	POMPEY		1.42
31460003100000020130040000	031.-02-13.4	1915	POMPEY CENTER RD	CASH JEFFREY C	CASH DENISE M	POMPEY		1.96
31460003100000020130050000	031.-02-13.5	1861	POMPEY CENTER RD	PADUANA ANTHONY S	PADUANA DANIELLE C	POMPEY		2.10
31460003100000020140000000	031.-02-14.0	*****	SWAMP RD	DREXLER EDWIN	DREXLER PAULINE	POMPEY		6.30
31460003100000020150000000	031.-02-15.0	*****	SWAMP RD	DREXLER EDWIN S	DREXLER PAULINE M	POMPEY		5.98
31460003100000020160000000	031.-02-16.0	*****	SWAMP RD	DREXLER EDWIN	DREXLER PAULINE	POMPEY		2.05
31460003100000020170000000	031.-02-17.0	*****	SWAMP RD	HERBOLD MARITA; TARRANTS	JUDITH; FREDIANI HAROLD	POMPEY		5.85
31460003100000020180000000	031.-02-18.0	*****	SWAMP RD	DWYER RICHARD P 1/2 INT	*****	POMPEY		4.47
31460003100000020190000000	031.-02-19.0	*****	SWAMP RD	VAN ERDEN FAMILY LLC	*****	POMPEY		1.63
31460003100000020200000000	031.-02-20.0	*****	SWAMP RD	DREXLER EDWIN	DREXLER PAULINE	POMPEY		6.64
31460003100000020210000000	031.-02-21.0	*****	SWAMP RD	DREXLER EDWIN S	DREXLER PAULINA M	POMPEY		4.24
31460003100000020220000000	031.-02-22.0	*****	SWAMP RD	DREXLER EDWIN	DREXLER PAULINE	POMPEY		4.56
31460003100000020230000000	031.-02-23.0	*****	SWAMP RD	DREXLER EDWIN	DREXLER PAULINE	POMPEY		1.99
31460003100000020240000000	031.-02-24.0	*****	POND RD	CENTRAL NEW YORK LAND TRU	JEFF DEVINE	POMPEY		4.13
31460003100000020250000000	031.-02-25.0	*****	SWAMP RD	DREXLER EDWIN	DREXLER PAULINE	POMPEY		6.25
31460003100000020260000000	031.-02-26.0	*****	SWAMP RD	DWYER RICHARD P 1/2 INT	*****	POMPEY		3.60
31460003100000020270000000	031.-02-27.0	*****	SWAMP RD	DREXLER EDWIN	DREXLER PAULINE	POMPEY		3.37
31460003100000020280000000	031.-02-28.0	*****	SWAMP RD	VAN ERDEN FAMILY LLC	*****	POMPEY		32.85
31460003100000020300000000	031.-02-30.0	*****	SWAMP RD	OKS CAROLYN	*****	POMPEY		2.08
31460003100000020310000000	031.-02-31.0	*****	SWAMP RD	FARRAND SUZANNE M	*****	POMPEY		7.23
31460003100000020320010000	031.-02-32.1	1980	SWAMP RD	WAITE FRED L SR LIFE USE	LEONARD WAITE	POMPEY		4.89
31460003100000020320020000	031.-02-32.2	1956	SWAMP RD	INGISON THERESA M	*****	POMPEY		1.07
31460003100000020330000000	031.-02-33.0	1998	SWAMP RD	LINGUANTI CAROLYN	*****	POMPEY		0.88
31460003100000020340010000	031.-02-34.1	*****	POND RD	DELAND JOHN V	DELAND DIANE L	POMPEY		14.94
31460003100000020340020000	031.-02-34.2	*****	POND RD	DE LAND JOHN V	DE LAND DIANE J	POMPEY		2.08
31460003100000020350000000	031.-02-35.0	*****	POND RD	CENTRAL NEW YORK LAND TRU	JEFF DEVINE	POMPEY		14.45
31460003100000020360000000	031.-02-36.0	*****	POND RD	DREXLER EDWIN	DREXLER PAULINE	POMPEY		2.73
31460003100000020370000000	031.-02-37.0	*****	POND RD	BARBLAND DAIRY LLC	*****	POMPEY		3.21
31460003100000020380000000	031.-02-38.0	*****	POND RD	CENTRAL NEW YORK LAND TRU	JEFF DEVINE	POMPEY		2.49
31460003100000020390000000	031.-02-39.0	*****	POND RD	EMENY WILLIAM J	EMENY JOANN W	POMPEY		1.41
31460003100000020400000000	031.-02-40.0	*****	POND RD	BRYAN RICHARD J	*****	POMPEY		3.65
31460003100000030010010000	031.-03-01.1	2125	POMPEY CENTER RD	DEVINE GERALD E	DEVINE LINDA	POMPEY		2.37
314600031000000300300000000	031.-03-03.0	2135	POMPEY CENTER RD	DEVINE GERALD E	DEVINE LINDA K	POMPEY		1.08
31460003100000030040010000	031.-03-04.1	2112	POMPEY CENTER RD	DEVINE GERALD E	DEVINE LINDA	POMPEY		64.19
31460003100000030040020000	031.-03-04.2	8264	NUMBER 5 RD E	HESELDEN WILLIAM IV H	HESELDEN TERESA L	POMPEY		2.85
31460003100000030050000000	031.-03-05.0	*****	NUMBER 5 RD W	FRAZEE JOHN F	PATRICK FRAZEE	POMPEY		95.93
31460003100000030060000000	031.-03-06.0	8340	NUMBER 5 RD E	FREEBORN EDWIN	FREEBORN TRACY	POMPEY		8.27
31460003100000030070000000	031.-03-07.0	2093	PURCELL RD	KIRCHHAINE WILLIAM E	*****	POMPEY		15.14
31460003100000030080000000	031.-03-08.0	2053	PURCELL RD	MILLER FREDERICK G	*****	POMPEY		15.32
31460003100000030090000000	031.-03-09.0	*****	PURCELL RD	FRAZEE JOHN F	*****	POMPEY		7.46
31460003100000030100000000	031.-03-10.0	*****	PURCELL RD	FRAZEE JOHN F	*****	POMPEY		5.40
31460003100000030110000000	031.-03-11.0	1999	PURCELL RD	MC DEVITT CHARLES H	MC DEVITT BONNIE L	POMPEY		68.83
31460003100000030120010000	031.-03-12.1	*****	POMPEY CENTER RD	RAUSCHER CHRISTOPHER L	*****	POMPEY		19.66
31460003100000030120020000	031.-03-12.2	1860	POMPEY CENTER RD	WATSON STEFANI	BALL MICHAEL A	POMPEY		47.59
31460003100000030120030000	031.-03-12.3	1832	POMPEY CENTER RD	ANDERSON DEAN	ANDERSON CAROL ANNE	POMPEY		19.70
31460003100000030130010000	031.-03-13.1	*****	POMPEY CENTER RD	SAND ROBERT M ESTATE	MARK E SAND EXECUTOR	POMPEY		70.61
31460003100000030130020000	031.-03-13.2	*****	POMPEY CENTER RD	ESF COLLEGE FOUNDATION IN	*****	POMPEY		69.27
31460003100000030140000000	031.-03-14.0	1966	POMPEY CENTER RD	ANDERSON LORI	*****	POMPEY		3.77
31460003100000030150000000	031.-03-15.0	*****	POMPEY CENTER RD	ANDERSON LORI	*****	POMPEY		5.68
31460003100000030160010000	031.-03-16.1	2012	POMPEY CENTER RD	SUTHERLAND JAMES K	SUTHERLAND LAURIE A	POMPEY		4.74
31460003100000030160020000	031.-03-16.2	1986	POMPEY CENTER RD	TENENBAUM ABRAHAM J	TENENBAUM LORI A	POMPEY		23.77
31460003100000030160030000	031.-03-16.3	*****	POMPEY CENTER RD	SUTHERLAND JAMES K	SUTHERLAND LAURIE A	POMPEY		50.32
31460003100000030170000000	031.-03-17.0	2052	POMPEY CENTER RD	REPAK JOHN A	REPAK STEPHANIE R	POMPEY		1.96
31460003200000010010000000	032.-01-01.0	2146	PURCELL RD	SMITH JOSHUA R	SMITH KIMBERLY J	POMPEY		59.31
31460003200000010020000000	032.-01-02.0	*****	OLD STEEP HILL RD	FRAZEE BROTHERS LLC	*****	POMPEY		106.44

Agricultural District 4 - 2016 Eight-Year Review Final Parcel List

TAX ID	PARCEL #	STREET #	STREET NAME	OWNERNAME1	OWNERNAME2	CITY TOWN	VILLAGE	ACRES GIS
31460003200000010030000000	032.-01-03.0	*****	OLD STEEP HILL RD	FRAZEE BROTHERS LLC	*****	POMPEY		66.76
31460003200000010040000000	032.-01-04.0	2127	ORAN DELPHI 21 RD	DELPHI FALLS GOLF COURSE	*****	POMPEY		166.98
31460003200000010050000000	032.-01-05.0	1991	ORAN DELPHI RD	LEHMANN ELAINE C	*****	POMPEY		112.82
31460003200000010060010000	032.-01-06.1	1907	ORAN DELPHI RD	LAROSSES DEERFIELD FARM LL	*****	POMPEY		13.05
31460003200000010060020000	032.-01-06.2	1923	ORAN DELPHI RD	ZICKEFOOSE NICOLE	MILLER JOSEPH11122015	POMPEY		4.00
31460003200000010070000000	032.-01-07.0	1891	ORAN DELPHI RD	CRUSE WARREN	*****	POMPEY		22.68
31460003200000010080000000	032.-01-08.0	1889	ORAN DELPHI RD	SKINNER RALPH P	SKINNER PATRICIA	POMPEY		1.73
31460003200000010090000000	032.-01-09.0	*****	ORAN DELPHI RD	LAROSSES DEERFIELD FARM LL	*****	POMPEY		9.55
31460003200000010100000000	032.-01-10.0	*****	ORAN DELPHI RD	DWYER RICHARD P 1/2 INT	DWYER SHARON K	POMPEY		64.40
31460003200000010110000000	032.-01-11.0	*****	ORAN DELPHI RD	LEHMANN ELAINE C	*****	POMPEY		53.20
31460003200000010120000000	032.-01-12.0	*****	PURCELL RD	LAROSE MICHAEL L	MCMANMON DARCI L	POMPEY		91.45
31460003200000010130000000	032.-01-13.0	*****	PURCELL RD	FRAZEE JOHN F	*****	POMPEY		28.75
31460003200000010140000000	032.-01-14.0	*****	PURCELL RD	FRAZEE BROTHERS LLC	*****	POMPEY		1.15
31460003200000010150000000	032.-01-15.0	*****	PURCELL RD	FRAZEE JOHN F	*****	POMPEY		19.00
31460003200000010160000000	032.-01-16.0	*****	PURCELL RD	FRAZEE JOHN F	*****	POMPEY		39.16
31460003200000020030010000	032.-02-03.1	*****	FAIRPORT RD	T H KINSELLA INC	*****	POMPEY		46.35
31460003200000020040000000	032.-02-04.0	2239	POMPEY HOLLOW RD	HAND DAVID D	*****	POMPEY		1.01
31460003200000020050000000	032.-02-05.0	2215	POMPEY HOLLOW RD	COSTELLO LEIGH A	VANSANFORD JAMES W	POMPEY		1.91
31460003200000020060000000	032.-02-06.0	*****	POMPEY HOLLOW RD	HAND DAVID D	*****	POMPEY		4.11
31460003200000020070000000	032.-02-07.0	2151	POMPEY HOLLOW RD	HASSETT ELIZABETH M	*****	POMPEY		15.96
31460003200000020080000000	032.-02-08.0	9049	DELPHI FALLS RD	PITT JEAN TRUSTEE	OUGLAS OF TRUST	POMPEY		25.09
31460003200000020090010000	032.-02-09.1	8975	DELPHI FALLS RD	SPRING JONATHAN	SPRING MARY ELLEN	POMPEY		10.91
31460003200000020090020000	032.-02-09.2	8971	DELPHI FALLS RD	MC DERMOTT DONALD G	MC DERMOTT BARBARA A	POMPEY		1.08
31460003200000020100000000	032.-02-10.0	8983	DELPHI FALLS RD	GRIME JOHN	GRIME JOANNE	POMPEY		0.61
31460003200000020110000000	032.-02-11.0	*****	DELPHI FALLS RD	T H KINSELLA INC	*****	POMPEY		12.12
31460003200000030010000000	032.-03-01.0	*****	POMPEY HOLLOW RD	BEARDSLEY LIVING TRUST	*****	POMPEY		0.04
31460003200000030020000000	032.-03-02.0	*****	POMPEY HOLLOW RD	DUNHAM LUCILLE I	*****	POMPEY		0.06
31460003200000030030000000	032.-03-03.0	9075	DELPHI FALLS RD	RANDALL STEVEN C	*****	POMPEY		0.20
31460003200000030040000000	032.-03-04.0	*****	POMPEY HOLLOW RD	RANDALL STEVEN C	*****	POMPEY		2.80
31460003200000030050010000	032.-03-05.1	2070	POMPEY HOLLOW RD	POST BRIAN M	*****	POMPEY		2.89
31460003200000030050020000	032.-03-05.2	9059	DELPHI FALLS RD	RYAN BEN G	RYAN TRICIA A	POMPEY		1.10
31460003200000030050030000	032.-03-05.3	2134	POMPEY HOLLOW RD	MURPHY THOMAS	WRIGHT-MURPHY LISA	POMPEY		2.90
31460003200000030050040000	032.-03-05.4	*****	POMPEY HOLLOW RD	TASSONE ANNA	*****	POMPEY		2.03
31460003200000030060010000	032.-03-06.1	*****	POMPEY HOLLOW RD	JACKOWSKI DAVID L	*****	POMPEY		2.63
31460003200000030060020000	032.-03-06.2	2212	POMPEY HOLLOW RD	PENOYER RICHARD H	PENOYER SHARON E	POMPEY		0.95
31460003200000030060030000	032.-03-06.3	*****	POMPEY HOLLOW RD	HAND DAVID D	*****	POMPEY		0.09
31460003200000030060040000	032.-03-06.4	2188	POMPEY HOLLOW RD	BRACKLEY DEBORAH	*****	POMPEY		0.53
31460003200000030060050000	032.-03-06.5	*****	POMPEY HOLLOW RD	JACKOWSKI DAVID L	*****	POMPEY		0.13
31460003200000030080000000	032.-03-08.0	*****	POMPEY HOLLOW RD	GREENE ERIC M	DONNA GREENE	POMPEY		4.58
31460003200000030090000000	032.-03-09.0	*****	POMPEY HOLLOW RD	ANDALORO JOHN J	ANDALORO SANDRA A	POMPEY		0.43
31460003200000040010000000	032.-04-01.0	*****	ORAN DELPHI RD	HOLMES LEWIS V	HOLMES SYLVIA	POMPEY		6.54
31460003200000040020000000	032.-04-02.0	1890	ORAN DELPHI RD	MEYERS HOWARD J III	MEYERS ROBIN D	POMPEY		0.56
31460003200000040030000000	032.-04-03.0	*****	ORAN DELPHI RD	MEYERS HOWARD	MEYERS ROBIN102+9	POMPEY		11.34
31460003200000040040010000	032.-04-04.1	*****	ORAN DELPHI RD	HOLMES LEWIS	HOLMES SYLVIA	POMPEY		42.98
31460003200000040040020000	032.-04-04.2	1992	ORAN DELPHI RD	WAY KEVIN G	*****	POMPEY		11.41
31460003200000040050000000	032.-04-05.0	*****	ORAN DELPHI RD	OWENS PELTON L	SCHOENLE TIMOTHY	POMPEY		4.21
31460003200000040060000000	032.-04-06.0	1998	ORAN DELPHI RD	OWENS PELTON L	SCHOENLE TIMOTHY	POMPEY		0.53
31460003200000040070000000	032.-04-07.0	*****	ORAN DELPHI RD	OWENS PELTON L	SCHOENLE TIMOTHY	POMPEY		0.09
31460003200000040080000000	032.-04-08.0	*****	ORAN DELPHI RD	DELPHI NEW	*****	POMPEY		9.53
31460003200000040090010000	032.-04-09.1	2140	ORAN DELPHI RD	MCGOWAN SUZANNE E	HOLMES JAMES V	POMPEY		5.53
31460003200000040090020000	032.-04-09.2	2034	ORAN DELPHI RD	WRIGHT KENNETH C	WRIGHT SUSAN L	POMPEY		5.34
31460003200000040090030000	032.-04-09.3	2138	ORAN DELPHI RD	DINEEN JAMES M	DINEEN LETA M	POMPEY		2.00
31460003200000040090040000	032.-04-09.4	2058	ORAN DELPHI RD	HOLMES LEWIS V	HOLMES SYLVIA M	POMPEY		10.18
31460003200000040100010000	032.-04-10.1	8958	DELPHI FALLS RD	HIGGINS MARSHALL G	HIGGINS ADA M	POMPEY		46.17
31460003200000040100020000	032.-04-10.2	9040	DELPHI FALLS RD	CLANCY RICHARD W	*****	POMPEY		2.17
31460003200000040110010000	032.-04-11.1	9048	DELPHI FALLS RD	PITT JACQUELINE J	*****	POMPEY		23.34

Agricultural District 4 - 2016 Eight-Year Review Final Parcel List

TAX ID	PARCEL #	STREET #	STREET NAME	OWNERNAME1	OWNERNAME2	CITY TOWN	VILLAGE	ACRES GIS
31460003200000040110020000	032.-04-11.2	9052	DELPHI FALLS RD	JACKSON JUSTIN S	*****	POMPEY		7.03
31460003200000040110030000	032.-04-11.3	9046	DELPHI FALLS RD	DEINHART DANIEL A	DEINHART MARY JO	POMPEY		12.30
31460003200000040120000000	032.-04-12.0	9060	DELPHI FALLS RD	DUNHAM LINDA	DUNHAM DAVID	POMPEY		3.85
31460003200000040130000000	032.-04-13.0	9060	DELPHI FALLS RD	DUNHAM LINDA	DUNHAM DAVID	POMPEY		1.43
31460003200000040140000000	032.-04-14.0	2043	CARDNER RD	MORTGAGE ASSOCIATION FEDE	*****	POMPEY		11.43
31460003200000040150010000	032.-04-15.1	2007	CARDNER RD	DOW LIVING TRUST	*****	POMPEY		85.28
31460003200000040150020000	032.-04-15.2	*****	CARDNER RD	DOW LIVING TRUST	*****	POMPEY		11.56
31460003200000040160010000	032.-04-16.1	*****	CARDNER RD	ANDREWS JEFFREY N	ANDREWS JENNIFER G	POMPEY		4.09
31460003200000040160020000	032.-04-16.2	1916	CARDNER RD	ANDREWS JEFFREY N	ANDREWS JENNIFER G	POMPEY		6.52
31460003300000010010000000	033.-01-01.0	*****	NUMBER 5 RD E	LOOMIS JAMES W	*****	POMPEY		22.72
31460003300000010020010000	033.-01-02.1	8770	NUMBER 4 RD	FRAZEE JOHN F	FRAZEE PATRICK R	POMPEY		127.13
31460003300000010030000000	033.-01-03.0	8654	NUMBER 4 RD	FRAZEE JOHN F	*****	POMPEY		3.55
31460003300000010040010000	033.-01-04.1	8845	NUMBER 4 RD	LOOMIS JAMES	*****	POMPEY		101.46
31460003300000010040020000	033.-01-04.2	8845	NUMBER 4 RD	LOOMIS JAMES	*****	POMPEY		4.54
31460003300000010060010000	033.-01-06.1	*****	ORAN DELPHI RD	BARBER JEFFREY	BARBER SHERRY	POMPEY		122.28
31460003300000010060020000	033.-01-06.2	8777	NUMBER 5 RD E	COOLEY MATTHEW A	COOLEY TRACI J	POMPEY		6.00
31460003300000010070000000	033.-01-07.0	*****	NUMBER 5 RD E	BARBER SHERRY	BARBER JEFFREY C	POMPEY		8.01
31460003300000020010000000	033.-02-01.0	2512	ORAN DELPHI RD	JOHNSON VERN L	JOHNSON SUSAN A	POMPEY		2.86
31460003300000020010010000	033.-02-01.1	2525	ORAN DELPHI RD	GAETANO DRAKE A	GAETANO DEBORAH A	POMPEY		7.43
31460003300000020010020000	033.-02-01.2	2540	ORAN DELPHI RD	SMITH LINDA A	*****	POMPEY		1.51
31460003300000020010030000	033.-02-01.3	2534	ORAN DELPHI RD	SMITH LINDA A	*****	POMPEY		1.50
31460003300000020010040000	033.-02-01.4	2511	ORAN DELPHI RD	HARBISON DAVID	HARBISON PAMELA	POMPEY		8.17
31460003300000020010050000	033.-02-01.5	2543	ORAN DELPHI RD	WINGARD CLARK R	WINGARD MARLEA E	POMPEY		37.02
31460003300000020010060000	033.-02-01.6	2526	ORAN DELPHI RD	FAREWELL CARL W JR	FAREWELL DEBRA J	POMPEY		1.50
31460003300000020020010000	033.-02-02.1	2463	ORAN DELPHI RD	DALY DAVID J	*****	POMPEY		2.46
31460003300000020020020000	033.-02-02.2	*****	ORAN DELPHI RD	BARBER JEFFREY	BARBER SHERRY	POMPEY		78.36
31460003300000020030010000	033.-02-03.1	*****	TRACY RD	TRACY EDWARD H	*****	POMPEY		38.15
31460003300000020030020000	033.-02-03.2	8938	TRACY RD	MARSDEN LINDA TRACY	*****	POMPEY		40.38
31460003300000020030030000	033.-02-03.3	*****	POMPEY HOLLOW RD	TRACY EDWARD H	*****	POMPEY		35.31
31460003300000020040010000	033.-02-04.1	2390	ORAN DELPHI RD	BARBER DALE	BARBER SANDRA	POMPEY		1.29
31460003300000020050010000	033.-02-05.1	2308	ORAN DELPHI RD	T H KINSELLA INC	*****	POMPEY		124.19
31460003300000020050040000	033.-02-05.4	*****	ORAN DELPHI RD	BARBER EUGENE A	*****	POMPEY		7.53
31460003300000020050050000	033.-02-05.5	2260	ORAN DELPHI RD	DELPHI FALLS FIRE DEPT	*****	POMPEY		2.67
31460003300000020070010000	033.-02-07.1	*****	POMPEY HOLLOW RD	BUTLER CURTIS B	*****	POMPEY		1.72
31460003300000020070020000	033.-02-07.2	2301	POMPEY HOLLOW RD	TUCKER JOHN H	PEPE JUDITH A	POMPEY		6.35
31460003300000020080000000	033.-02-08.0	2410	POMPEY HOLLOW RD	HAYES JOHN P	*****	POMPEY		7.63
31460003300000020090000000	033.-02-09.0	2410	POMPEY HOLLOW RD	HAYES JOHN P	*****	POMPEY		5.57
31460003300000020100010000	033.-02-10.1	2360	POMPEY HOLLOW RD	BUTLER RICHARD A	BUTLER JOANN T	POMPEY		12.16
31460003300000020100020000	033.-02-10.2	2294	POMPEY HOLLOW RD	FEOLA DONALD D	THERESA DESIDERIO FE	POMPEY		11.40
31460003300000030010000000	033.-03-01.0	*****	NUMBER 5 RD E	MC FETRIDGE WILLIAM	MC FETRIDGE ANNE S	POMPEY		37.19
31460003300000030020000000	033.-03-02.0	*****	NUMBER 5 RD E	LOOMIS JAMES W	*****	POMPEY		40.99
31460003300000030030000000	033.-03-03.0	8620	NUMBER 5 RD E	SIPFLE JACK E	MILDRED FAYE	POMPEY		2.02
31460003300000030040010000	033.-03-04.1	8628	NUMBER 5 RD E	FRAZEE ERIC M	FRAZEE HOLLY O	POMPEY		1.76
31460003300000030040020000	033.-03-04.2	8668	NUMBER 5 RD E	STVAN KENNETH J	STVAN JANIE M	POMPEY		0.91
31460003300000030040030000	033.-03-04.3	8662	NUMBER 5 RD E	PURCELL THOMAS F	PURCELL TAMMY C	POMPEY		0.91
31460003300000030040040000	033.-03-04.4	*****	NUMBER 5 RD E	SIPFLE JACK E	SIPFLE MILDRED F	POMPEY		8.97
31460003300000030040050000	033.-03-04.5	*****	NUMBER 5 RD E	SIPFLE JACK E	MILDRED F	POMPEY		68.29
31460003300000030040060000	033.-03-04.6	*****	NUMBER 5 RD E	BARBER STEPHEN M	DOROTHY D	POMPEY		20.92
31460003300000030040070000	033.-03-04.7	*****	NUMBER 5 RD E	SIPFLE JACK E	SIPFLE MILDRED F	POMPEY		28.24
31460003300000030050000000	033.-03-05.0	8642	NUMBER 5 RD E	BARBER DOROTHY D	*****	POMPEY		1.01
31460003300000030060000000	033.-03-06.0	8654	NUMBER 5 RD E	VEATOR MARK S	VEATOR MARGARET B	POMPEY		0.99
31460003300000030070000000	033.-03-07.0	8698	NUMBER 5 RD E	FRAZEE BROTHERS LLC	*****	POMPEY		72.67
31460003300000030080000000	033.-03-08.0	8730	NUMBER 5 RD E	CHRYSLER KENNETH	CHRYSLER PAMELA	POMPEY		1.11
31460003300000030090010000	033.-03-09.1	*****	NUMBER 5 RD E	DELPHI FALLS GOLF COURSE	*****	POMPEY		4.24
31460003300000030090020000	033.-03-09.2	*****	NUMBER 5 RD E	MOSCARITO RICHARD	*****	POMPEY		43.65
31460003300000030100000000	033.-03-10.0	8804	NUMBER 5 RD E	ROUSE THOMAS H	ROUSE PATRICIA M	POMPEY		1.41

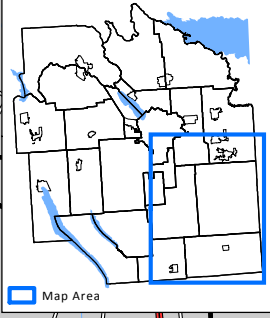
Agricultural District 4 - 2016 Eight-Year Review Final Parcel List

TAX ID	PARCEL #	STREET #	STREET NAME	OWNERNAME1	OWNERNAME2	CITY TOWN	VILLAGE	ACRES GIS
31460003400000020010000000	034.-02-01.0	8955	DELPHI FALLS RD	MARILYN C MILIN IRREVOC.	LEONARD JULIE TRUSTEE	POMPEY		0.40
31460003400000020020000000	034.-02-02.0	8951	DELPHI FALLS RD	SCHOON YVETTE	*****	POMPEY		0.22
31540110100000010010020000	101.-01-01.2	*****	WARREN ST	POTTER JAMES A	POTTER CHERYL E	TULLY	TULLY	11.47
31548910800000030060010000	108.-03-06.1	*****	ROUTE 281	RIEHLMAN SHAFER	RIEHLMAN SHAFER	TULLY		7.34
31548910800000030060020000	108.-03-06.2	5720	MEETINGHOUSE RD	SHAW RONALD J	SHAW THEODORE V	TULLY		1.99
31548910800000030060030000	108.-03-06.3	5599	SUNFISH BAY CIR	GREGORY ROBERT J	GREGORY EVA D	TULLY		2.34
31548910800000030060040000	108.-03-06.4	357	WETMORE RD	ZADER JOSEPH J	LUTZ LOUISE	TULLY		2.58
31548910800000030060060000	108.-03-06.6	*****	LAKE RD	SHAW RONALD J	*****	TULLY		22.79
31548910800000030100010000	108.-03-10.1	*****	NYS ROUTE 81	POTTER JAMES	POTTER PHILLIP DECEASED	TULLY		12.83
31548910800000030100040000	108.-03-10.4	*****	WETMORE RD	POTTER JAMES A	*****	TULLY		15.46
31548910800000030110010000	108.-03-11.1	*****	ROUTE 281	DRUMM FARMS, LLC	*****	TULLY		47.15
31548910800000030110020000	108.-03-11.2	241	ROUTE 281	BURGETT SANDRA J LIFE U	STEPHENSON CYNTHIA	TULLY		1.07
31548910800000030110030000	108.-03-11.3	*****	WETMORE RD	DRUMM FARMS, LLC	*****	TULLY		24.66
31548910900000010050010000	109.-01-05.1	*****	ROUTE 281	DRUMM FARMS, LLC	*****	TULLY		47.31
31548910900000010050020000	109.-01-05.2	*****	WETMORE RD	DRUMM FARMS, LLC	*****	TULLY		10.50
31548911300000020090000000	113.-02-09.0	1039	NORTH RD	DUROCHER JACK	DUROCHER CONSTANCE	TULLY		73.74
31548911300000030020000000	113.-03-02.0	*****	ROUTE 80	NATIONAL GRID	*****	TULLY		41.04
31548911300000030030000000	113.-03-03.0	*****	SKY HIGH RD	LIDDINGTON BRETT	LIDDINGTON MARY	TULLY		19.17
31548911300000030040000000	113.-03-04.0	1185	SKY HIGH RD	ROACH GREGORY E	*****	TULLY		7.66
31548911300000030050000000	113.-03-05.0	1161	SKY HIGH RD	SUNDQUIST FAMILY TRUST	BRIGHT BAYNE LINDA TRUS	TULLY		1.83
31548911300000030060000000	113.-03-06.0	*****	SKY HIGH RD	LIDDINGTON BRETT	LIDDINGTON MARY	TULLY		5.42
31548911300000030070010000	113.-03-07.1	*****	SKY HIGH RD	PANZARELLA JOSEPH J	*****	TULLY		2.45
31548911300000030070020000	113.-03-07.2	*****	SKY HIGH RD	PANZARELLA JOSEPH J	PANZARELLA JANE A	TULLY		1.99
31548911300000030080000000	113.-03-08.0	1131	SKY HIGH RD	PANZARELLA JOSEPH J	*****	TULLY		1.50
31548911300000030090000000	113.-03-09.0	1119	SKY HIGH RD	MOORE MELVIN	MOORE BETSY	TULLY		0.85
31548911300000030100010000	113.-03-10.1	975	SKY HIGH RD	TURNER BEN	TURNER CAROLYN	TULLY		29.11
31548911300000030100020000	113.-03-10.2	*****	SKY HIGH RD	STEVENS RONALD S	STEVENS DONNA L	TULLY		178.90
31548911300000030100030000	113.-03-10.3	*****	SKY HIGH RD	TURNER BEN	TURNER CAROLYN	TULLY		9.78
31548911300000030110010000	113.-03-11.1	1025	SKY HIGH RD	PHELPS JEFFERY	TERSIE SHARON	TULLY		29.42
31548911300000030110020000	113.-03-11.2	*****	SKY HIGH RD	PITCHER FRANK	*****	TULLY		41.39
31548911300000030120000000	113.-03-12.0	1005	SKY HIGH RD	LYNG TERENCE J	LYNG SUSAN A	TULLY		0.90
31548911300000030130000000	113.-03-13.0	*****	SKY HIGH RD	LYNG TERENCE J	LYNG SUSAN A	TULLY		4.72
31548911300000030140010000	113.-03-14.1	969	MEEKER HILL RD	PORTER JASON	PORTER TINA	TULLY		38.10
31548911300000030140020000	113.-03-14.2	*****	MEEKER HILL RD	STEVENS RONALD S	STEVENS DONNA L	TULLY		38.81
31548911300000030140030000	113.-03-14.3	800	MEEKER HILL RD	BANNER ELIZABETH L	*****	TULLY		9.86
31548911300000030150000000	113.-03-15.0	*****	MEEKER HILL RD OFF	LITTLE WILLIAM R	*****	TULLY		29.89
31548911300000030160000000	113.-03-16.0	950	NORTH RD	PORTER NANCY	*****	TULLY		24.15
31548911400000010060010000	114.-01-06.1	*****	NORTH RD	POTTER JAMES A	POTTER CHERYL E	TULLY		115.26
31548911400000020010000000	114.-02-01.0	*****	NORTH RD	WEICHERT FAM LTD PTNSHP	*****	TULLY		65.09
31548911400000020140000000	114.-02-14.0	796	NORTH RD	THOMPSON RALPH	*****	TULLY		1.58
31548911400000020150000000	114.-02-15.0	*****	NORTH RD	THOMPSON RALPH	*****	TULLY		19.13
31548911400000030010010000	114.-03-01.1	*****	SKY HIGH RD	LUCHSINGER RONALD E	*****	TULLY		12.41
31548911400000030010020000	114.-03-01.2	*****	SKY HIGH RD	RAGOSTA KEVIN	RAGOSTA MARGIE	TULLY		16.83
31548911400000030010030000	114.-03-01.3	*****	SKY HIGH RD	URIST GEORGE	URIST MARY	TULLY		3.68
31548911400000030020010000	114.-03-02.1	877	SKY HIGH RD	URIST GEORGE	URIST MARY JOANN	TULLY		3.00
31548911400000030040010000	114.-03-04.1	*****	SKY HIGH RD	RAGOSTA KEVIN	RAGOSTA MARGIE	TULLY		64.38
31548911400000030040020000	114.-03-04.2	814	SKY HIGH RD	RAGOSTA KEVIN	RAGOSTA MARGIE	TULLY		4.86
31548911400000030050000000	114.-03-05.0	6327	ROUTE 80	SHAW JASON R	CLAWSON LINDSEY R	TULLY		2.64
31548911400000030060000000	114.-03-06.0	6307	ROUTE 80	ELLIS FAMILY IRREVOCABLE	INCOME ONLY TRUST	TULLY		34.34
31548911400000030070000000	114.-03-07.0	*****	ROUTE 80	NATIONAL GRID	*****	TULLY		17.15
31548911400000040040000000	114.-04-04.0	*****	ROUTE 80	ELLIS FAMILY IRREVOCABLE	INCOME ONLY TRUST	TULLY		46.33
31548911400000040050000000	114.-04-05.0	*****	ROUTE 80	NATIONAL GRID	*****	TULLY		24.03
31548911400000040060000000	114.-04-06.0	6334	ROUTE 80	BLANEY CARL F	BLANEY LINDA S	TULLY		0.81
31548911400000040070000000	114.-04-07.0	*****	ROUTE 80	WILSON ARTHUR D	WILSON JUDITH F	TULLY		0.47
31548911400000040080000000	114.-04-08.0	*****	MARKUM HOLLOW RD	COLLIS RICHARD J	COLLIS MELANIE A	TULLY		0.21
31548911400000040090000000	114.-04-09.0	*****	BABCOCK RD	LUCHSINGER EDWARD	LUCHSINGER DORIS	TULLY		152.00

Agricultural District 4 - 2016 Eight-Year Review Final Parcel List

TAX ID	PARCEL #	STREET #	STREET NAME	OWNERNAME1	OWNERNAME2	CITY TOWN	VILLAGE	ACRES GIS
31548911400000040140010000	114.-04-14.1	*****	BABCOCK RD	MARTIN JOHN	*****	TULLY		14.14
31548911400000040140020000	114.-04-14.2	576	BABCOCK RD	MULLER JOHN	MULLER SUSAN	TULLY		4.83
31548911400000040150000000	114.-04-15.0	586	BABCOCK RD	FECCO GLENN H	GORMAN-FECCO JENNIFER L	TULLY		0.95
31548911400000040160000000	114.-04-16.0	594	BABCOCK RD	PARR STEPHANIE	*****	TULLY		1.26
31548911400000040170010000	114.-04-17.1	610	BABCOCK RD	LUND THOMAS B	*****	TULLY		1.74
31548911400000040170020000	114.-04-17.2	626	BABCOCK RD	KIRK MARY L	*****	TULLY		1.26
31548911400000040180000000	114.-04-18.0	640	BABCOCK RD	LANGLOIS PHILIP	LANGLOIS CHRISTINE	TULLY		1.46
31548911500000010030000000	115.-01-03.0	*****	ROUTE 281	DRUMM FARMS, LLC	*****	TULLY		10.49
31548911500000010120000000	115.-01-12.0	379	ROUTE 11	POTTER JAMES A	*****	TULLY		5.60
31548911500000010140010000	115.-01-14.1	221	ROUTE 11 SOUTH	POTTER JAMES A	*****	TULLY		9.78
31548911500000010140020000	115.-01-14.2	*****	ROUTE 11 SOUTH	POTTER JAMES A	*****	TULLY		1.93
31548911500000010170010000	115.-01-17.1	173/177	ROUTE 11	POTTER JAMES A	POTTER PHILLIP F DECEAS	TULLY		9.84
31548911500000010170020000	115.-01-17.2	300	ROUTE 281	ALDI INC	*****	TULLY		134.54
31548911500000020030000000	115.-02-03.0	*****	ROUTE 11 SOUTH	DRUMM FARMS, LLC	*****	TULLY		62.13
31548911500000020040000000	115.-02-04.0	6026	TRUXTON HILL RD	GRINNELL LIVING TRUST PAT	*****	TULLY		0.90
31548911500000020050000000	115.-02-05.0	6054	TRUXTON HILL RD	OUSBY HAROLD J ESTATE	*****	TULLY		69.30
31548911500000020060000000	115.-02-06.0	*****	TRUXTON HILL RD	OUSBY HAROLD 111	*****	TULLY		56.83
31548911500000020070000000	115.-02-07.0	6208	TRUXTON HILL RD	BLAIR TONI R	*****	TULLY		3.38
31548911500000020080010000	115.-02-08.1	*****	TRUXTON HILL RD	POTTER JAMES A	*****	TULLY		54.69
31548911500000020080020000	115.-02-08.2	6252	TRUXTON HILL RD	BIGGS BRADLEY C	BIGGS BRENDA S	TULLY		4.44
31548911500000020080030000	115.-02-08.3	*****	TRUXTON HILL RD	BIGGS BRADLEY C	BIGGS BRENDA S	TULLY		5.08
31548911500000020090000000	115.-02-09.0	6258	TRUXTON HILL RD	ROTHERY RICHARD J	HAYS SHAWNA K	TULLY		5.02
31548911500000020130000000	115.-02-13.0	*****	ROUTE 11	POTTER JAMES A	*****	TULLY		48.82
31548911500000020140000000	115.-02-14.0	*****	ROUTE 11	POTTER JAMES	*****	TULLY		212.02
31548911500000030030000000	115.-03-03.0	6073	TRUXTON HILL RD	OUSBY HOMESTEAD FARMS	*****	TULLY		111.00

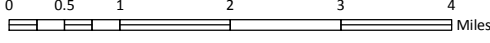
Onondaga County, NY



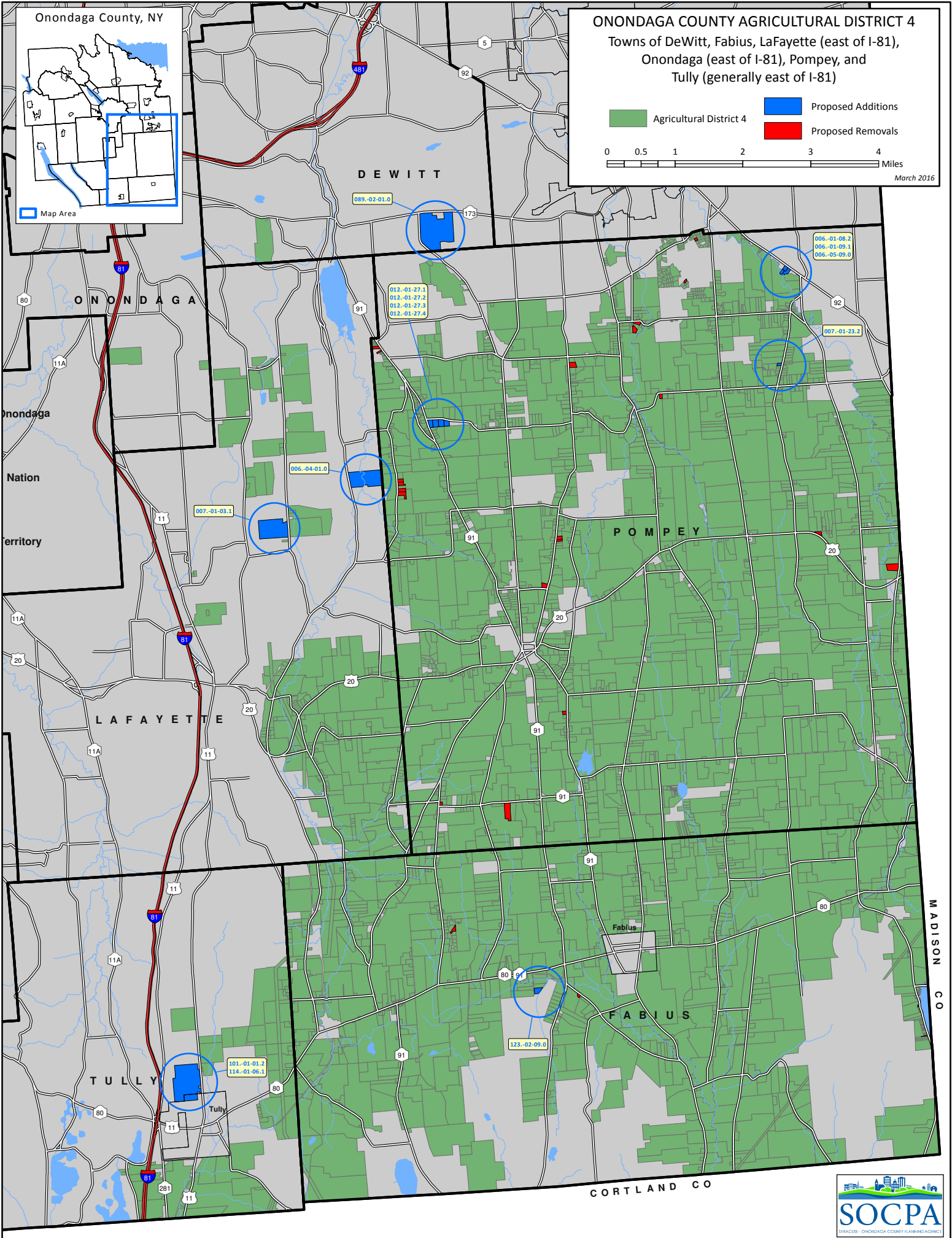
ONONDAGA COUNTY AGRICULTURAL DISTRICT 4

Towns of DeWitt, Fabius, LaFayette (east of I-81),
Onondaga (east of I-81), Pompey, and
Tully (generally east of I-81)

- Agricultural District 4
- Proposed Additions
- Proposed Removals



March 2016



101-01-01.2
114-01-06.1

006-04-01.0

012-01-27.1
012-01-27.2
012-01-27.3
012-01-27.4

089-02-01.0

006-01-08.2
006-01-09.1
006-05-09.0

007-01-23.2

123-02-09.0

MADISON CO

CORTLAND CO

