

December 3, 2013

212

Motion Made By Mrs. Rapp

RESOLUTION NO. \_\_\_\_\_

CALLING FOR PUBLICATION OF THE NOTICE OF EIGHT-YEAR REVIEW OF AGRICULTURAL DISTRICT NO. 3, TOWNS OF CAMILLUS, CICERO, CLAY, ELBRIDGE, LYSANDER, MANLIUS, AND VAN BUREN IN ONONDAGA COUNTY

WHEREAS, the Onondaga County Legislature has been requested by the County's Agriculture and Farmland Protection Board to begin its eight-year review of Agricultural District No. 3 in the Towns of Camillus, Cicero, Clay, Elbridge, Lysander, Manlius, and Van Buren; and

WHEREAS, Agricultural District No. 3 was renewed in 2006 with additions in 2007, 2008, 2009, 2010, 2011, and 2012; and

WHEREAS, pursuant to Article 25AA of the Agriculture and Markets Law of the State of New York, the County Legislature must publish a notice of eight-year review as part of the Agricultural District review process; now, therefore it be

RESOLVED, that the Clerk of the Onondaga County Legislature is hereby authorized to cause to be published a Notice of Eight-Year Review of Agricultural District No. 3, Towns of Camillus, Cicero, Clay, Elbridge, Lysander, Manlius, and Van Buren, County of Onondaga, New York.

Ag District Review 2013.docx  
PEJ 10.23.13  
clm  
kam



I HEREBY CERTIFY THAT THE FOREGOING IS A TRUE AND EXACT COPY OF LEGISLATION DULY ADOPTED BY THE COUNTY LEGISLATURE OF ONONDAGA COUNTY ON THE

3rd DAY OF December, 2013.

*Deborah A. Matuso*

CLERK, COUNTY LEGISLATURE  
ONONDAGA COUNTY, NEW YORK

18 OCT 25 PM 3:09

ONONDAGA COUNTY LEGISLATURE

NOTICE OF EIGHT-YEAR REVIEW OF AGRICULTURAL DISTRICT 3  
TOWNS OF CAMILLUS, CICERO, CLAY, ELBRIDGE, LYSANDER,  
MANLIUS, AND VAN BUREN

PLEASE TAKE NOTICE that the Onondaga County Legislature has begun its eight-year review of Agricultural District No. 3 in the Towns of Camillus, Cicero, Clay, Elbridge, Lysander, Manlius, and Van Buren in Onondaga County, which was last renewed in 2006 with additions in 2007, 2008, 2009, 2010, 2011, and 2012 pursuant to Article 25AA of the Agriculture and Markets Law of the State of New York. The Onondaga County Legislature may recommend that the New York State Department of Agriculture and Markets modify, terminate, or continue said district for a period of eight years after conducting this review.

Said district encompasses approximately 47,025 acres and includes land within the Towns of Camillus, Cicero, Clay, Elbridge, Lysander, Manlius, and Van Buren. An official map and description of said district will be on file and open to public inspection in the office of the Clerk of the Onondaga County Legislature, Onondaga County Court House, Room 407, 401 Montgomery Street, Syracuse, New York, 13202. An unofficial map can also be viewed on the Syracuse-Onondaga County Planning Agency's website at <http://www.ongov.net/planning/agdist.html>.

PLEASE TAKE FURTHER NOTICE that any municipality or landowner within said district may propose a modification (parcel additions or removals) of said district. Any proposed modification should be filed with the Syracuse-Onondaga County Planning Agency, on behalf of the Clerk of the Onondaga County Legislature, 11<sup>th</sup> Floor, Onondaga County Civic Center, 421 Montgomery Street, Syracuse, New York, 13202 on or before January 30, 2014.

Date:


Deborah Maturo

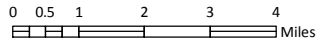
Syracuse, New York

Onondaga County Legislature

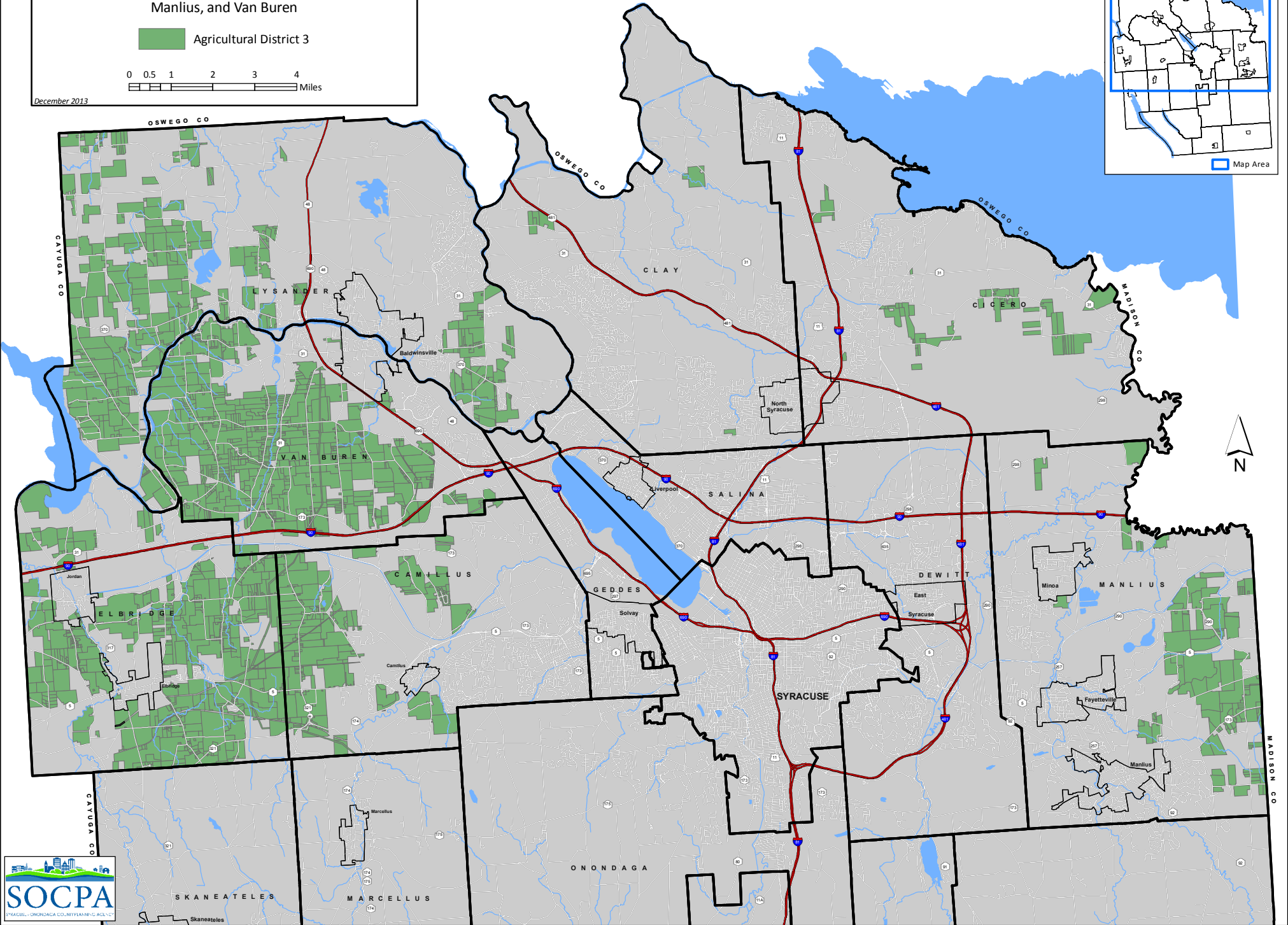
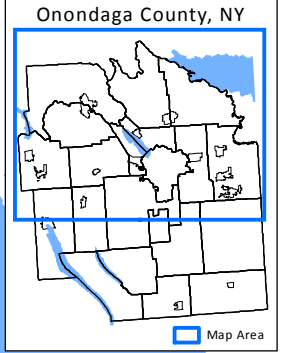
# ONONDAGA COUNTY AGRICULTURAL DISTRICT 3

Towns of Camillus, Cicero, Clay, Elbridge, Lysander, Manlius, and Van Buren

 Agricultural District 3



December 2013



ONONDAGA COUNTY  
AGRICULTURE AND FARMLAND PROTECTION BOARD

407 Court House  
Syracuse, NY 13202  
Phone: 315/435-2070

DEBORAH MATURO  
Clerk

BRIAN REEVES  
Chairman

---

Date: March 18, 2014

To: Onondaga County Legislators, Town Supervisors, Village Mayors, and Planning Board Chairpersons  
within Agricultural District 3

From: Deborah Maturo, Clerk of the Onondaga County Legislature

Re: Eight-Year Review and Recertification of Agricultural District 3

New York State Agricultural Districts Law 25-AA requires that State certified agricultural districts be reviewed and recertified every eight years. The New York State Department of Agriculture and Markets has notified the Onondaga County Legislature that Agricultural District 3 located in the Towns of Camillus, Cicero, Clay, Elbridge, Lysander, Manlius, and Van Buren is scheduled for its eight-year review in 2014.

The review will evaluate the viability of agriculture in the District and provide municipalities and landowners with the opportunity to request that land currently enrolled in the District be removed and that land not in the District be added. Once the review is complete, land cannot be removed from the District until the next review in eight years. Outside of the eight-year review process landowners can request that land be added to the District through the annual open enrollment period, which occurs between January 1 and January 30.

Letters, Removal and Addition Request Forms, and Farm Surveys have been sent to landowners whose land is currently enrolled in the District. Landowners with land already enrolled in the District have several options: 1) do nothing and their land will remain in the district (they do not have to re-enroll their land); 2) request that their land be removed from the District by completing the Removal and Addition Request Form and returning it to the Syracuse-Onondaga County Planning Agency; and 3) request that land not enrolled in the District be added to the District by completing the Removal and Addition Request Form and returning it to the Syracuse-Onondaga County Planning Agency. Municipalities within the District wishing to request changes should submit completed Removal and Addition Request Forms to the Syracuse-Onondaga County Planning Agency by April 30, 2014.

A Removal and Addition Request Form, Farm Survey, and a map of Agricultural District 3 have been included for your reference. The review process will take approximately six to eight months and will include a public hearing held by the County Legislature. Notice of the hearing, including a list of requested removals and additions, will be mailed to affected municipalities and landowners. For more information please contact the Syracuse-Onondaga County Planning Agency at 435-2611 or [countyplanning@ongov.net](mailto:countyplanning@ongov.net), or visit [www.ongov.net/planning](http://www.ongov.net/planning).

Enclosures:

- Removal and Addition Request Form
- Farm Survey
- Agricultural District 3 Map



**ONONDAGA COUNTY  
AGRICULTURE AND FARMLAND PROTECTION BOARD**

407 Court House  
Syracuse, NY 13202  
Phone: 315/435-2070

DEBORAH MATURO  
Clerk

BRIAN REEVES  
Chairman

---

Date: December 20, 2013

To: Agricultural District 3 Property Owners

From: Deborah Maturo, Clerk of the Onondaga County Legislature

Re: Agricultural District 3, 2014 Eight-Year Review and Recertification

**Why did I receive this letter?**

Onondaga County records indicate that you own property within Agricultural District 3. New York State Agricultural Districts Law requires that State certified agricultural districts be reviewed and recertified every eight years. Agricultural District 3 in the Onondaga County Towns of Camillus, Cicero, Clay, Elbridge, Lysander, Manlius, and Van Buren is scheduled for review and recertification in 2014. Agricultural District 3 area property owners can elect to have their parcels **REMAIN** in the District (no further action is required), request that their parcels be **REMOVED** from the District, and/or have other area parcels **ADDED** to the District by completing and returning the enclosed Removal and Addition Request Form by January 30, 2014. Land that you own that is currently enrolled in the District is listed on the enclosed form.

**What is an Agricultural District?**

In 1971, the New York State Legislature passed the Agricultural Districts Law (Agriculture and Markets Law Article 25-AA) allowing the formation of agricultural districts in New York State. Agricultural districts are designed to protect agriculture through a combination of property owner incentives and protections that discourage the conversion of agricultural lands to non-agricultural land, including:

- providing Right to Farm provisions that protect agriculture from private nuisance suits;
- providing the framework to limit unreasonable local regulation of agricultural practices;
- providing property tax benefits for agricultural lands (owners must apply annually to their local assessor for an agricultural assessment);
- modifying State agency administrative regulations and procedures to encourage the continuation of farm businesses;
- modifying the ability to advance public funds to construct facilities that encourage development;
- preventing benefit assessments, special ad valorem levies, or other rates and fees on agricultural lands for the finance of improvements such as water, sewer or nonfarm drainage; and
- modifying the ability of public agencies to acquire agricultural lands through eminent domain.

Agricultural Districts primarily benefit owners of property that is farmed. Being part of an agricultural district does not:

- directly affect the use of land beyond existing requirements, for example, zoning; or
- directly reduce or increase tax assessments—agricultural property owners can apply to the local tax assessor for an annual agricultural assessment.

**Can I get a reduction in my property taxes?**

Agricultural districts do not directly affect property tax assessments of non-agricultural lands. Although all owners of agricultural lands may be eligible for an agricultural assessment, regardless of agricultural district status, being within

an agricultural district does provide additional benefits to those who are eligible for and receive an agricultural assessment. Contact your local town assessor for more information on agricultural assessments or visit: [www.tax.ny.gov/research/property/assess/valuation/agindex.htm](http://www.tax.ny.gov/research/property/assess/valuation/agindex.htm).

### **Why is my land in Agricultural District 3?**

When first formed in the 1970's, agricultural districts were contiguous, that is, all properties within an outermost boundary that encompassed the majority of interested farms were included, regardless of their use. Parcels typically remained in the district over subsequent recertifications unless the owner at the time of recertification specifically requested that it be removed. Parcels are not automatically added or removed when they are bought or sold, and when parcels in a district are subdivided, the resulting parcels remain in the district unless the owner removes them during an 8-year review.

### **What kind of property should be added to Agricultural District 3?**

Owners of parcels within the District 3 area (Towns of Camillus, Cicero, Clay, Elbridge, Lysander, Manlius, and Van Buren) with viable agricultural lands are encouraged to add those parcels to District 3. Viable agricultural land, as defined in NYS Agriculture and Markets 25-AA, Section 301, sub.7, is "...land highly suitable for agricultural production and which will continue to be economically feasible for such use if real property taxes, farm use restrictions, and speculative activities are limited to levels approximating those in commercial agricultural areas not influenced by the proximity of non-agricultural development."

### **What kind of property should be removed from Agricultural District 3?**

It is appropriate for owners of property that is not agriculturally viable to request that the parcels be removed from the District. The Onondaga County Agriculture and Farmland Protection Board and local municipal leaders may also recommend to the Onondaga County Legislature that parcels be removed from the District.

### **How do property owners add or remove property from Agricultural District 3?**

A Removal and Addition Request Form has been enclosed for your convenience. The form lists parcels owned by you that are currently enrolled in District 3. If you choose to remove any of these parcels, or add new parcels, please complete and return the form by **January 30, 2014**. Forms can also be obtained from the Syracuse-Onondaga County Planning Agency or downloaded from [www.ongov.net/planning/agdist.html](http://www.ongov.net/planning/agdist.html). **You do not need to return the form if you want your parcels to remain in the District and you are not requesting that land be added to a district.**

### **What is the enclosed Farm Survey and should I complete it?**

The enclosed Farm Survey is intended to gauge the state of agriculture in Agricultural District 3. The results of the survey will be detailed in the Onondaga County Agriculture and Farmland Protection Board's eight-year review report to the Onondaga County Legislature. Your responses will not be attributed to you by name in the report. Please complete and return the survey if you currently own an agricultural operation within District 3 or if you rent your land to an agricultural operation. You do not need to complete the survey if you do not farm your land or rent your land to an agricultural operation.

### **What should I expect next?**

The Onondaga County Agriculture and Farmland Protection Board will prepare a report that is submitted to the Onondaga County Legislature. The County Legislature will then hold a public hearing. Property owners who have requested removal or addition of parcels will receive written notification of the hearing, a list of parcels to be removed or added, and recommended actions that the County Legislature will vote on. The report is then finalized and sent to the New York State Department of Agriculture and Markets for recertification. This process typically takes eight to ten months.

### **Where do I get more information?**

Please visit [www.ongov.net/planning/agdist.html](http://www.ongov.net/planning/agdist.html) for more information and maps, or contact the Syracuse-Onondaga County Planning Agency at 315-435-2611 or [countyplanning@ongov.net](mailto:countyplanning@ongov.net).

Enclosures:      Removal and Addition Request Form  
                         Farm Survey

**Agricultural District 3  
2014 Eight-Year Review and Recertification  
REMOVAL AND ADDITION REQUEST FORM**

Onondaga County records indicate that you own the property listed below, which is within Agricultural District 3. New York State Agricultural Districts Law 25-AA requires that State certified agricultural districts be reviewed and recertified every eight years. Agricultural District 3 in the Onondaga County Towns of Camillus, Cicero, Clay, Elbridge, Lysander, Manlius, and Van Buren is up for review and recertification in 2014. Agricultural District 3 area property owners can elect to have their parcels REMAIN in the District (no further action required), request that their parcels be REMOVED from the District, and/or have other area parcels ADDED to the District by completing and returning this form by January 30, 2014. For more information visit [www.ongov.net/planning/agdist.html](http://www.ongov.net/planning/agdist.html).

***Please note, you do not need to return this form if you want the parcels listed below to remain in the District and you do not want to add land to an agricultural district.***

Grouping:	ABBOTT WARREN	<b>Please return this form by JANUARY 30, 2014 to:</b>
Today's Date:	_____	<b>Syracuse-Onondaga County Planning Agency John H. Mulroy Civic Center, 11th Floor 421 Montgomery Street Syracuse, NY 13202-2923</b>  <b>or Email to <a href="mailto:countyplanning@ongov.net">countyplanning@ongov.net</a> or Fax to 315-435-2439</b>
Your Name:	_____	
Mailing Address:	_____	
Phone Number:	_____	
Email Address:	_____	

**Onondaga County records indicate that you own the following properties that are within Agricultural District 3. Please check REMOVE if you would like the parcels listed below to be REMOVED from the District.**

OWNER(S)	TOWN	TAX_ID	ACRES	REMOVE?
ABBOTT WARREN	LYSANDER	070.-01-01.0	24.65	<input type="checkbox"/> Remove
ABBOTT REALTY ASSOC	LYSANDER	060.-02-05.2	15.71	<input type="checkbox"/> Remove
ABBOTT REALTY ASSOCIATES	LYSANDER	064.-03-24.3	69.12	<input type="checkbox"/> Remove

Please indicate why you would like this land removed from the District: \_\_\_\_\_  
 \_\_\_\_\_  
 \_\_\_\_\_

**Please list below parcels that you would like ADDED to an agricultural district.**

OWNER(S)	TOWN(S)	TAX_ID	ACRES
_____	_____	_____	_____
_____	_____	_____	_____

Is the land you would like added currently used for agricultural production? Yes \_\_\_\_ No \_\_\_\_

Briefly describe the nature of the agricultural production associated with this land: \_\_\_\_\_  
 \_\_\_\_\_  
 \_\_\_\_\_

---

**Agricultural District 3**  
**2014 Eight-Year Review and Recertification**  
**REMOVAL AND ADDITION REQUEST FORM**

Onondaga County records indicate that you own the property listed below, which is within Agricultural District 3. New York State Agricultural Districts Law 25-AA requires that State certified agricultural districts be reviewed and recertified every eight years. Agricultural District 3 in the Onondaga County Towns of Camillus, Cicero, Clay, Elbridge, Lysander, Manlius, and Van Buren is up for review and recertification in 2014. Agricultural District 3 area property owners can elect to have their parcels REMAIN in the District (no further action required), request that their parcels be REMOVED from the District, and/or have other area parcels ADDED to the District by completing and returning this form by January 30, 2014. For more information visit [www.ongov.net/planning/agdist.html](http://www.ongov.net/planning/agdist.html).

***Please note, you do not need to return this form if you want the parcels listed below to remain in the District and you do not want to add land to an agricultural district.***

---

Grouping: <input type="text"/>	Please return this form by <b>JANUARY 30, 2014</b> to:
Today's Date: _____	<b>Syracuse-Onondaga County Planning Agency</b>
Your Name: _____	<b>John H. Mulroy Civic Center, 11th Floor</b>
Mailing Address: _____	<b>421 Montgomery Street</b>
_____	<b>Syracuse, NY 13202-2923</b>
Phone Number: _____	or Email to <a href="mailto:countyplanning@ongov.net">countyplanning@ongov.net</a>
Email Address: _____	or Fax to 315-435-2439

---

**Onondaga County records indicate that you own the following properties that are within Agricultural District 3. Please check REMOVE if you would like the parcels listed below to be REMOVED from the District.**

Please indicate why you would like this land removed from the District: \_\_\_\_\_  
\_\_\_\_\_  
\_\_\_\_\_

**Please list below parcels that you would like ADDED to an agricultural district.**

OWNER(S)	TOWN(S)	TAX_ID	ACRES
_____	_____	_____	_____
_____	_____	_____	_____

Is the land you would like added currently used for agricultural production? Yes \_\_\_\_ No \_\_\_\_

Briefly describe the nature of the agricultural production associated with this land: \_\_\_\_\_  
\_\_\_\_\_  
\_\_\_\_\_

**ONONDAGA COUNTY  
AGRICULTURE AND FARMLAND PROTECTION BOARD**

407 Court House  
Syracuse, NY 13202  
Phone: 315/435-2070

DEBORAH MATURO  
Clerk

BRIAN REEVES  
Chairman

**Agricultural District 3  
2014 Eight-Year Review and Recertification  
FARM SURVEY**

**Please fill out the following Farm Survey if you currently own an agricultural operation within Agricultural District 3 or rent land to an agricultural operation.** You do not need to return this survey if you do not farm your property or rent your property to an agricultural operation. For more information contact the Syracuse-Onondaga County Planning Agency at 315-435-2611 or [countyplanning@ongov.net](mailto:countyplanning@ongov.net) or visit [www.ongov.net/planning/agdist.html](http://www.ongov.net/planning/agdist.html). Please complete and return by January 30, 2014 to the Syracuse-Onondaga County Planning Agency, John H. Mulroy Civic Center, 11<sup>th</sup> Floor, 421 Montgomery Street, Syracuse, NY 13202 or email it to [countyplanning@ongov.net](mailto:countyplanning@ongov.net) or fax it to 315-435-2439. Thank you.

Today's Date: \_\_\_\_\_

First and Last Name: \_\_\_\_\_

Farm Name (if applicable): \_\_\_\_\_

Mailing Address: \_\_\_\_\_

Telephone Number: \_\_\_\_\_ Email Address: \_\_\_\_\_

**1) Do you own and operate an agricultural operation?**     Yes     No

**2) Do you rent land to an agricultural operation?**     Yes     No

<b>3) Acreage:</b>	<b>Owned</b>	<b>Rented</b>
Total Acres:	_____	_____
Number of Acres in Production:	_____	_____

**4) Principle enterprise (check one or two):**

- |   |  |
|---|--|
| <input type="checkbox"/> Dairy                            | <input type="checkbox"/> Grain Cash Crop         |
| <input type="checkbox"/> Beef, Sheep, Goats, Hogs, Alpaca | <input type="checkbox"/> Vegetable Cash Crop     |
| <input type="checkbox"/> Poultry                          | <input type="checkbox"/> Orchard                 |
| <input type="checkbox"/> Aquaculture                      | <input type="checkbox"/> Berries                 |
| <input type="checkbox"/> Commercial Horse                 | <input type="checkbox"/> Vineyard                |
| <input type="checkbox"/> Sugarbush                        | <input type="checkbox"/> Commercial Horticulture |
| <input type="checkbox"/> Christmas Trees                  | <input type="checkbox"/> Agri-Tourism            |
| <input type="checkbox"/> Agro-Forestry                    | <input type="checkbox"/> Flowers                 |

**5) Estimated annual gross sales (check one):**

- |  |  |
|--|--|
| <input type="checkbox"/> Below \$10,000        | <input type="checkbox"/> \$500,000 - \$999,999     |
| <input type="checkbox"/> \$10,000 - \$39,999   | <input type="checkbox"/> \$1,000,000 - \$1,999,999 |
| <input type="checkbox"/> \$40,000 - \$99,999   | <input type="checkbox"/> \$2,000,000 - \$4,999,999 |
| <input type="checkbox"/> \$100,000 - \$199,999 | <input type="checkbox"/> \$5,000,000 or more       |
| <input type="checkbox"/> \$200,000 - \$499,999 |  |

**6) Total capital investment over the past 7 years (check one):**

- |  |  |
|--|--|
| <input type="checkbox"/> Below \$10,000        | <input type="checkbox"/> \$500,000 - \$999,999     |
| <input type="checkbox"/> \$10,000 - \$49,999   | <input type="checkbox"/> \$1,000,000 - \$1,999,999 |
| <input type="checkbox"/> \$50,000 - \$99,999   | <input type="checkbox"/> \$2,000,000 - \$4,999,999 |
| <input type="checkbox"/> \$100,000 - \$499,999 | <input type="checkbox"/> \$5,000,000 or more       |

**7) How has agriculture changed overall in the past 8 years?**

- Stayed the same
- Fewer farms overall
- More farms overall
- Larger farms replacing smaller farms
- More abandoned farmland
- More houses
- More traffic

Comments:

---

---

---

---

**8) What impact has residential development had on your agricultural operation?**

- Positive
- Negative
- No impact

Comments:

---

---

---

---



**9) Who do you view as the next generation owner of your farm or your property?**

- Family member and active farm business
- Family member leasing property to another farm operator
- Non-farm owner with land remaining in agricultural production
- Land speculator
- Developer

Comments:

---

---

---

---

**10) Do you anticipate selling or transferring ownership of your land?**

Yes                      No

In how many years?

**If yes, why?**

- Property taxes
- Management burdens
- Retirement
- Need money from sale
- Relocating home, employment, or business

Comments:

---

---

---

---

**11) In the past 8 years, have you sold or subdivided a parcel and sold it?**

Yes                      No

**If yes, why?**

- Property taxes
- Management burdens
- Retirement
- Need money from sale
- Relocating home, employment, or business

Comments:

---

---

---

---

**12) What type of assistance/support would benefit your land base and/or operation (please check all that apply)?**

**Farm Planning**

- Conservation Best Management Practices (BMPs)
- Soil nutrition/health
- Crop rotation/cover crops
- Rotational grazing
- Manure management (storage, compost, re-use, neighbor relations)
- Experimentation with or transition to different or specialty types of crops (grapes, hops, etc.)
- Support a change in type of production (livestock type, cropland use, organic, grass-based, etc.)

**Implementation**

- Survey, design, construction of BMPs
- Cost share assistance (grants) to pay for BMPs
- Permit application assistance (Army Corps Eng, NYS DEC, US Fish & Wildlife Service)
- Stream bed/bank stabilization

**Estate Planning**

- To bring on the next generation of family members
- Financial management planning
- Taxation management
- Investment planning (replace equipment, infrastructure)
- Increase size of operation (incur capital debt)

Comments:

---

---

---

---

---

ONONDAGA COUNTY  
AGRICULTURE AND FARMLAND PROTECTION BOARD

407 Court House  
Syracuse, NY 13202  
Phone: 315/435-2070

DEBORAH MATURO  
Clerk

BRIAN REEVES  
Chairman

---

TO: Affected Property Owners in the Town of Elbridge

FROM: Onondaga County Agriculture & Farmland Protection Board  
Brian Reeves, Chairman

DATE: October 30, 2014

RE: Onondaga County Agricultural District 3 Renewal / Removal Process

**This letter is to inform you that the Town of Elbridge has made a formal request that one or more parcels you own be removed from the Onondaga County Agricultural District.**

Earlier this year, you should have received a mailing from the Onondaga County Agriculture & Farmland Protection Board (AFPB) regarding the renewal and recertification of Agricultural District 3. Agricultural Districts are designed to protect agriculture, primarily benefitting owners of farmed land.

New York State Agriculture & Markets Law allows landowners and municipalities to request that land be added or removed from the District during the renewal process. Accordingly, the Town of Elbridge has requested removal of all Town properties that are less than three acres in size and are also not receiving an agricultural property tax exemption. Our records indicate that this action affects property you own. (Properties over 3 acres and/or receiving an exemption will not be removed, unless requested by the landowner.)

The AFPB is currently reviewing all requests for additions and removals and will soon make a recommendation to the Onondaga County Legislature. While not a formal requirement, the AFPB wishes to notify you and ensure that property owners are fully aware of the Town's request, and provide you with the opportunity to either accept or object to the proposed removal of your property from the Agricultural District. The Board will take your response into consideration as it prepares its recommendation to the County Legislature.

**Please return the enclosed response form by November 17<sup>th</sup> indicating whether you agree that your property should be recommended for removal from Agricultural District 3.**

Should you have any questions regarding this correspondence, or the Agricultural Districts program, please contact the Syracuse-Onondaga County Planning Agency at (315)435-2611, [countyplanning@ongov.net](mailto:countyplanning@ongov.net), or visit <http://ongov.net/planning/agdist.html>.

ONONDAGA COUNTY  
AGRICULTURE AND FARMLAND PROTECTION BOARD

407 Court House  
Syracuse, NY 13202  
Phone: 315/435-2070

DEBORAH MATURO  
Clerk

BRIAN REEVES  
Chairman

---

**Please review the attached list of affected properties. Complete the table below by listing your property and indicating whether you agree that your property should be recommended for removal from Agricultural District 3, or disagree and wish for your land to remain enrolled in the District.**

Name of Person Completing this Form: \_\_\_\_\_

Contact Email and/or Phone Number: \_\_\_\_\_  
(In case of questions)

<b>Parcel Tax ID Number</b>	<b>REMOVE</b> this parcel from Ag District 3	<b>KEEP</b> this parcel in Ag District 3
(please check one)		

Please return this form by **November 17<sup>th</sup>** via email, fax, mail, or hand delivery.

Email: countyplanning@ongov.net

Fax: (315) 435-2439

Mail or Hand Deliver: Syracuse-Onondaga County Planning Agency  
11<sup>th</sup> Floor Civic Center  
421 Montgomery Street  
Syracuse, NY 13202

December 2, 2014

Motion Made By Mrs. Rapp

RESOLUTION NO. 223

CALLING FOR A PUBLIC HEARING FOR RENEWAL OF AGRICULTURAL DISTRICT NO. 3,  
TOWNS OF CAMILLUS, CICERO, CLAY, ELBRIDGE, LYSANDER, MANLIUS, AND VAN  
BUREN

WHEREAS, pursuant to Section 303-a of Article 25AA of the New York State Agriculture and Markets Law, this Onondaga County Legislature adopted Resolution No. 212-2013 providing for notice of the eight year review of Agricultural District No. 3 in the Towns of Camillus, Cicero, Clay, Elbridge, Lysander, Manlius, and Van Buren; and

WHEREAS, a notice of renewal for Agricultural District No. 3 was mailed to involved and affected agencies, municipalities, and landowners by the Syracuse-Onondaga County Planning Agency and the Onondaga County Legislature; and

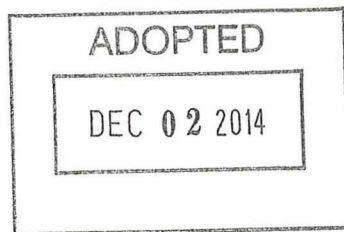
WHEREAS, as part of that review, the County Agriculture and Farmland Protection Board has prepared reports in accordance with the provisions of Article 25AA, including recommendations to continue such District with modifications; and

WHEREAS, as part of the review and renewal process, Article 25AA requires the County to hold a public hearing concerning the renewal of Agricultural District No. 3; now, therefore be it

RESOLVED, that pursuant to Article 25-AA of the New York State Agriculture and Markets Law, a public hearing on the renewal of Agricultural District No. 3 shall be held at the Onondaga County Court House, 401 Montgomery St., Syracuse, New York on Tuesday, December 16, 2014 at 12:54 p.m.; and, be it further

RESOLVED, that the Clerk of this Legislature hereby is directed to provide notice of such hearing in accordance with the provisions of Article 25AA of the New York State Agriculture and Markets Law.

Ag Dist 3 Public Hearing.doc  
Ejl  
PEJ,10/22/14  
kam



FILED WITH CLERK  
ONON. CO. LEG.  
October 27, 2014  
KMF

I HEREBY CERTIFY THAT THE FOREGOING IS A TRUE AND EXACT COPY OF LEGISLATION DULY ADOPTED BY THE COUNTY LEGISLATURE OF ONONDAGA COUNTY ON THE 2nd DAY OF December, 2014.

*Deborah A. Matus*

21:14 PM 14 NOV 14

RECEIVED  
ONONDAGA COUNTY  
LEGISLATURE

CLERK, COUNTY LEGISLATURE  
ONONDAGA COUNTY, NEW YORK

NOTICE OF A PUBLIC HEARING ON RENEWAL OF AGRICULTURAL DISTRICT NO. 3,  
COUNTY OF ONONDAGA,  
TOWNS OF CAMILLUS, CICERO, CLAY, ELBRIDGE, LYSANDER, MANLIUS,  
AND VAN BUREN

NOTICE IS HEREBY GIVEN, that a public hearing will be held by the Onondaga County Legislature on the renewal of Agricultural District No. 3. The hearing will be held at the Onondaga County Courthouse, County Legislative Chambers, 4<sup>th</sup> Floor, 401 Montgomery St., Syracuse, New York on Tuesday December 16, 2014 at 12:55 pm.

Pursuant to Section 303-a of Article 25AA of the New York State Agriculture and Markets Law, the Onondaga County Legislature adopted Resolution No. 212-2013 providing for notice of the eight year review of Agricultural District No. 3 in the Towns of Camillus, Cicero, Clay, Elbridge, Lysander, Manlius, and Van Buren.

The Onondaga County Agriculture and Farmland Protection Board has prepared a report in accordance with the provisions of Article 25AA, with recommendations to continue such district with modifications as requested by landowners.

The lands proposed by landowners to be added are reputedly owned by Daniel W. Stanistreet and Michael F. & Donna L. Forward in the Town of Camillus; T&N Inc and Cynthia J. Griffo in the Town of Cicero; Stephen C. & Elizabeth A. Fleury in the Town of Clay; Kenneth W. Alpha and Hourigan Farms of Elbridge in the Town of Elbridge; David C. Redfield in the Town of Lysander; Brian E. Reaser & Alicia M. Brown in the Town of Manlius; and Douglas J. & Penny J. Bratt, Trisha & Stephen St. Germain, and Harold J & Constance M. Crandon in the Town of Van Buren.

The lands proposed by landowners to be removed are reputedly owned by Waterbridge Dev Corp, Viewpoint Estates Inc., John R. & Jean A. Thomas, Catherine S. & John G. King, and JFW Properties LLC in the Town of Camillus; Mary T. Cormier in the Town of Cicero; Duane H. & Renee Abrams, Peter W. Baker, Donald & Wanda M. Bard, Dorothy C. & Donald Benedict, Gerald F. & Ruth Bigness, Preston L. & Carrie A. Bishop, David J. Chilson, David J. & Leora Chilson, John A. Cirando, Daniel V. & Deborah S. Cleveland, David A. & Linda E. Donohue, Raymond H. & Sally A. Eick, Mark A. Ezzo, Timothy & Colleen Johnson, Cheryl A. Mott, Patricia E. Mott, Niagara Mohawk Power Corp., Carl F. & Ann M. Petrosino, Mark & Sally Ramsden, Stephen K. & Teresa Roof, John J. Ryan, John J. & Elena J. Ryan, Carol Smart, Town of Elbridge, Village of Jordan, James M. & Diane M. Vinciguerra, Philip J. & Lacey Wetherell, Virginia S. Williams, Carol S. Woollis, Philip C. & Pamela J. Youngs, and William E. & Nancy W. Zobel in the Town of Elbridge; David C. & Elaine Redfield, Genevieve & Earl Schader, Nancy H. Abbott Rvcbl Trust, and Clark Living Trust in the Town of Lysander; Ann E. Kelly in the Town of Manlius; and William & Noreen Ennis and the Town of Van Buren in the Town of Van Buren.

The lands proposed by the Town of Elbridge to be removed are reputedly owned by 425 State Route 31 LLC, Nathan L. Abar, Eric J. & Lisa A. Adelsperger, Margaret Andrews, Antonio & Debra A. Argese, Scott W. Aupperle, Alan L. & Mary E. Badger, Darcie L. Baker, Mykel H. Baker, Leona A. Baranello, Matthew A. Bard, William Barnes, David D. & Laura A. Bates, John D. Beach, Jordan A. & Jessica L. Bean, Michelle Beaumont, Jerry & Claudia Belcher, James D. & Shannon M. Bellerdine, Mark W. Bitz Family II LLC, David M. & Sheila M. Bourque, Sean Bowen, Daniel C. & Iris D. Briggs, Thomas E. Bronson & Harry J. Yawney Estate, Ryan W. & Carrie J. Brunelle, William J. Bryan, Rosemary Bryant, Patience Buck-Clarry, David M. & Kathleen M. Burnham, Sally Campagnone, Ronald D. Carlisle Estate, Thomas & Kimberly Carr, Wm. K. & Marcia E Case, Koth M. Cassavaugh, John T. & Cynthia A. Cherry, Robert Chestnut Jr., Arthur A. Chilson, David Chilson, Mandy L. Christman, William W. Clark, CNY Land Trust Inc., The Colvin Benefit Trust, Daniel J. Conroy & Robert G. Vitagliano, Joseph P. &



Kristen E. Contini, Brian E. Cooper, Paul J. & Valerie H. Cox, Dean D. Cummins, Mark A. & Gayle L. Daniels, Mildred M. & John P. Darling, Albert B. Dean Estate, Joseph M. & Robin E. Degray, Christopher A. Deitman, Harold R. Delano, Richard & Loretta J. Deneve, Jacob M. Dennee & Tara E. Kinsella, Sharon Derby, Patricia L. Derue, Michael J. & Myna Desantis, Charles Desena III, Michael G. Desimone, Valerie Dillon, Philip & Brenda J. Dirisio, Thomas J. Dobmeier & Laurie A. Raschella, Terri J. Doolittle, Scott R. & Crystal A. Duda, Donald & Patricia Duger, Bradley C. & Sherri L. Edwards, John Emmons & Lynnette Bennett, Timothy D. & Donna C. Fadden, Darrell Farney, Richard S. & Dawn M. Farrar, Bruce J. & Linda J. Ferguson, Vincent J. & Cher T. Ferrara, Kevin C. & Nancy Fichter, Shirley L. Fiester, Phillip Fletcher, Robert E. & Katherine M. Fletcher, Amadeo E. Flores Jr. & Dawn M. Gonzalski, Bruce E. & Dorothy G. Foote, Joseph F. Foote, Lynda M. Fox, Sharon Franza, John H. & Brooke Fraser, Stafford J. Frearson &Carolynn A. Milton, Keith & Shannon Frost, Cora J. Gaffey & William L. King, Melinda Gigacz, Wayne T. Gleason, Stanley R. & Nadia M. Goettel, Shannon E. Gonyea & Gregory Lee, Richard J. Graf & Thomas Lindsay, David G. & Deborah S. Green, Gary C. Greenlese & Lorraine J. Bissi, Michael T. & Melissa J. Groben, Edward A. Grossniklaus, Frederick J. Guereschi, Frederick J. & Joyce A. Guereschi, Patricia J. & Asa Hamilton, Fred & Patricia Harris, Craig Harvey, Pamela A. Harvey, John Heffernan, Richard B. Height, Richard & Barbara Height, Mark A. & Karen E. Hemler, Robert K. Hill III, Christine F. Holbrook, Brian C. & Marilyn J. Holm, Patricia A. Howe, Hudson Egg Farms LLC, Walter R. & Patricia I. Hughes, Gregory B. & Lori Ann Hutchings, David R. & Diane L. Hutchinson, James D. Huxford, Bruce M. & Rita J. Ingerson, John W. & Catherine M. Isbell, Jason S. & Lorraine A. Jewsbury, David G. & Loretta L. Johnson, William J. Kane, Edward S. & Karen A. Karlik, Ronald & Barbara Keck, Donald P. & Victoria M. Kehoskie, Alfred O. Klaben, Paul F. Klaben, David E. Kopp II, Douglas B. & Jennifer L. Kreisler, Michael D. & Janet L. Kringer, Wanda L. Kuszaj, Paul K. Ladisair Jr. & Theresa A. Ladisair, Carl J. Lahah & Margaret Depietro, Michael R. & Michelle L. Lane, David Laprairie, Larry Larrabee, John Lauzon & Lucille Landry, Christopher M. & Kristin J. Lawless, Jack E. & Shelly F. Lee, Thomas H. & Linda Leonti, Limestone Ridge LLC, Chad B. & Vicki L. Ling, Michael T. & Julie A. Lippa, Victor G. & Eileen O. Lippert, Angela Lobello, Edgardo & Maria Lopez, Kenneth P. & Michele T. O. Lynch, John D. Mahaffy Jr., John F. & Mary S. Mahoney, Carolyn B. Mangin, Sherrie Matousek, Jacqueline McCarthy, Melanie J. McCormack, Patrick J. McCormack, Daniel R. & Susan W. McCoy, Ellen McNeill, John F. Meaker, Richard J. Mendzef & Alice L. Friot, Kay M. Merrick, Richard J. & Mary Ann Miemietz, Daniel E. Miller, Kirk A. Mills, Linda A. Mills, Roger D. Moore, Joseph R. & Linda M. Morano, Sharon Morgan, Michael F. & Cheryl L. Muldoon, Christine Muncy, Gary K. & Paula S. Noll, NYSEG, Christopher D. & Rebecca E. O'Hara, Mark J. Olmstead, Donald A. & Maryjane A. Olson, Donald J. Orłowski, Darlene A. Page, Panasci Residuary Trust, Robert & Babetta Peck, Robert Perkins, Florence A. Pesu, James Plochocki, Gary W. & Patricia A. Polmanteer, Lewis & Shirley A. Polmanteer, Cheryl Potter, Stephen & Susan Radcliffe, James F. Raichlin, Richard L. & Maryellen Ranieri, John & Michelle Reagan, Joseph J. & Julie L. Reagan, Frances J. Renzi Trust, Henry W. Richardson, Gerard C. Richter, Harry B. Rogers Jr. & Cecelia Rogers, Cheryl S. Root, Shawn T. Ryan, Dennis A. & Susan E. Sauve, James M. Schlegel & Karen A. Bench, David & Amy L. Schwarting, Ronald W. & Julie G. Schweitzer, Kandi Searle, William Senn, Jonathan R. Sevigny, David P. & Judith A. Shafer, Mark T. Shea & Karen M. Pekola, William C. & Barbara S. Simpson, Amber L. & Scott Z. Smart, Michael A. & Melinda L. Smart, Angela Smith, Carl E. & Anna Smith, Douglas C. Smith, Francis P. & Susan A. Smith, Harry John & Angela Smith, Frederick & Yvonne Snow, Timothy J. Sperling & Charnel E. Munger, Garr S. & Robin E. Standish, Gerald S. Swanson, George M. & Concetta M. Taylor, Wayne D. Taylor, Gail R. Teachout, Arthur M. & Sandra N. TenEyck, Bridget A. Teska, Robert W. & Patricia A. Tiffany, Timberland Farms Inc., Time Warner Cable LLC, John M. & Janice A. Timmons, Bradley J. & Chrystal D. Trombley, Beverly J. & James M. Turner, Neil T. & Karen P. Vellone, Harold E. Verbeck, Village of Elbridge, Michael M. & Julie M. Vincent, Robert Vitagliano & Dan Conroy et al, Ronald A. & Sharon Waite, Ronald & Carol Walters, Eric Weatherstone, Jennifer Weaver, Michael & Laurie Wheelden, Paul Wheelock, J. Larry & Diane White, Steven J. & Wendy S. Williams, Lisa A. Wilson, Brent A. Wing, Kathleen & Craig Withers, Heather A. Wixson, Gordon & Rose M. Woodcock,

David A. Young, David A. & Susan A. Young, Richard A. Young, Richard A. & Charlotte M. Young, Michael J. Zakala, and Steven D. Zeliass in the Town of Elbridge.

These proposed changes and any others will be considered at the public hearing. A detailed map of Agricultural District No. 3, along with the proposed changes, may be examined at the Syracuse-Onondaga County Planning Agency, Civic Center, 11<sup>th</sup> Floor, 421 Montgomery St, Syracuse, NY 13202, or viewed at <http://www.ongov.net/planning/review.html>.



# Onondaga County Legislature

**DEBORAH L. MATURO**  
*Clerk*

**J. RYAN McMAHON, II**  
*Chairman*

**KATHERINE M. FRENCH**  
*Deputy Clerk*

401 Montgomery Street • Court House • Room 407 • Syracuse, New York 13202  
Phone: 315.435.2070 Fax: 315.435.8434  
[www.ongov.net](http://www.ongov.net)

To: Land Owners Requesting to Modify Agricultural District 3  
Municipalities in Agricultural District 3

From: Deborah L. Maturo, Clerk

Date: December 3, 2014

Re: Agricultural District 3 Eight-Year Review Public Hearing Notice

A public hearing will be held by the Onondaga County Legislature on the renewal of Agricultural District 3. The hearing will be held at the Onondaga County Court House, County Legislative Chambers, 4<sup>th</sup> Floor, 401 Montgomery Street, Syracuse, New York on Tuesday December 16, 2014 at 12:55 PM.

Agricultural Districts Law 25-AA requires that state certified agricultural districts be reviewed by the County Legislature and recertified by the NYS Department of Agriculture and Markets every eight years. Agricultural District 3, located in the Onondaga County Towns of Camillus, Cicero, Clay, Elbridge, Lysander, Manlius, and Van Buren, is up for review and recertification in 2014. Landowners and municipalities within the District were notified of the renewal process, by Onondaga County Legislature Notice of Review Resolution No. 212-2013 and by mailed letters.

The Onondaga County Agriculture and Farmland Protection Board undertook the review and determined that agriculture within the District remains viable and recommended that the County Legislature modify the District as requested by landowners and summarized below (a report and map can be viewed at <http://www.ongov.net/planning/review.html>).

SUMMARY OF ADDITIONS			
TOWN	OWNER	TAX MAP NO.	ACRES*
CAMILLUS	DANIEL W STANISTREET	022.1-02-43.0	10.42
CAMILLUS	MICHAEL F & DONNA L FORWARD	023.-01-24.1	40.34
<b>CAMILLUS Total</b>			<b>50.76</b>
CICERO	T&N INC	071.-01-21.1	7.84
CICERO	CYNTHIA J GRIFFO	071.-01-25.1	29.8
<b>CICERO Total</b>			<b>37.64</b>
CLAY	STEPHEN C & ELIZABETH A FLEURY	041.2-04-02.0	3.41
<b>CLAY Total</b>			<b>3.41</b>
ELBRIDGE	KENNETH W ALPHA	041.-02-07.4	21.87
ELBRIDGE	HOURIGAN FARMS OF ELBRIDGE	045.-02-02.1	80.42
<b>ELBRIDGE Total</b>			<b>102.29</b>
LYSANDER	DAVID C REDFIELD	027.-04-14.1	22.63
LYSANDER	DAVID C REDFIELD	027.-04-14.3	62.23

<b>LYSANDER Total</b>			<b>84.86</b>
MANLIUS	BRIAN E REASER & ALICIA M BROWN	060.-02-06.1	16.94
MANLIUS	BRIAN E REASER & ALICIA M BROWN	060.1-01-03.2	219.07
MANLIUS	BRIAN E REASER & ALICIA M BROWN	060.1-01-04.2	70.58
<b>MANLIUS Total</b>			<b>306.59</b>
VAN BUREN	DOUGLAS J & PENNY J BRATT	042.-03-01.1	54.33
VAN BUREN	TRISHA & STEPHEN ST GERMAIN	046.-03-14.0	32.37
VAN BUREN	HAROLD J & CONSTANCE M CRANDON	049.-04-06.2	61.16
<b>VAN BUREN Total</b>			<b>147.86</b>
<b>Grand Total</b>			<b>733.41</b>
*Calculated using a Geographic Information System, not Real Property Services (RPS) data.			

<b>SUMMARY OF REMOVALS</b>			
<b>TOWN</b>	<b>OWNER</b>	<b>TAX MAP NO.</b>	<b>ACRES*</b>
CAMILLUS	WATERBRIDGE DEV CORP	006.1-01-01.1	44.39
CAMILLUS	WATERBRIDGE DEV CORP	006.1-01-10.0	43.33
CAMILLUS	VIEWPOINT ESTATES INC	006.1-02-01.1	0.15
CAMILLUS	VIEWPOINT ESTATES INC	006.1-02-06.0	2.02
CAMILLUS	VIEWPOINT ESTATES INC	006.1-02-08.0	1.05
CAMILLUS	VIEWPOINT ESTATES INC	006.1-02-09.0	1.02
CAMILLUS	JOHN R & JEAN A THOMAS	006.1-03-01.5	2.14
CAMILLUS	CATHERINE S & JOHN G KING	006.1-03-23.0	1.45
CAMILLUS	VIEWPOINT ESTATES INC	006.1-03-32.0	1.33
CAMILLUS	VIEWPOINT ESTATES INC	006.1-03-33.0	1.34
CAMILLUS	VIEWPOINT ESTATES INC	006.1-03-34.0	1.53
CAMILLUS	JFW PROPERTIES LLC	023.-02-03.1	2.62
<b>CAMILLUS Total</b>			<b>102.37</b>
CICERO	MARY T CORMIER	060.-01-04.1	24.65
<b>CICERO Total</b>			<b>24.65</b>
ELBRIDGE	GERALD F & RUTH BIGNESS	009.-01-14.0	1.31
ELBRIDGE	CHERYL A MOTT	028.-04-01.0	0.82
ELBRIDGE	PATRICIA E MOTT	028.-04-02.0	1.46
ELBRIDGE	MARK & SALLY RAMSDEN	030.-03-06.3	1.33
ELBRIDGE	PHILIP C & PAMELA J YOUNGS	032.-02-35.0	1.52
ELBRIDGE	JOHN J RYAN	032.-03-01.1	0.73
ELBRIDGE	JAMES M & DIANE M VINCIGUERRA	032.-03-02.0	1.05
ELBRIDGE	WILLIAM E & NANCY W ZOBEL	032.-03-05.0	0.66
ELBRIDGE	JOHN J & ELENA J RYAN	032.-03-07.2	1.07
ELBRIDGE	GERALD F & RUTH BIGNESS	032.-03-16.0	0.84
ELBRIDGE	STEPHEN K & TERESA ROOF	032.-03-17.0	1.54
ELBRIDGE	DONALD & WANDA M BARD	032.-03-25.0	1.47
ELBRIDGE	TOWN OF ELBRIDGE	032.-03-28.0	0.77
ELBRIDGE	TOWN OF ELBRIDGE	035.-02-10.3	0.46
ELBRIDGE	JOHN A CIRANDO	035.-02-11.0	3.93

ELBRIDGE	JOHN A CIRANDO	035.-03-16.0	29.95
ELBRIDGE	PETER W BAKER	036.-01-14.0	1.38
ELBRIDGE	PRESTON L & CARRIE A BISHOP	036.-02-04.1	2.4
ELBRIDGE	CARL F & ANN M PETROSINO	037.-01-03.0	0.85
ELBRIDGE	RAYMOND H & SALLY A EICK	037.-01-14.0	0.91
ELBRIDGE	VILLAGE OF JORDAN	038.-01-10.0	1.02
ELBRIDGE	CAROL SMART	038.-01-32.0	1.18
ELBRIDGE	PHILIP J & LACEY WETHERELL	038.-01-36.0	0.45
ELBRIDGE	DAVID A & LINDA E DONAHUE	039.-02-07.0	1.53
ELBRIDGE	CAROL S WOOLLIS	040.-01-01.6	0.93
ELBRIDGE	VIRGINIA S WILLIAMS	040.-01-01.7	1.22
ELBRIDGE	MARY ANN BANER	040.-01-03.2	1.37
ELBRIDGE	DAVID J & LEORA CHILSON	041.-02-11.0	0.62
ELBRIDGE	DAVID J CHILSON	041.-02-12.2	0.61
ELBRIDGE	DANIEL V & DEBORAH S CLEVELAND	041.-02-12.4	0.98
ELBRIDGE	NIAGARA MOHAWK POWER CORP	042.-01-04.1	4.32
ELBRIDGE	DUANE H & RENEE ABRAMS	043.-04-10.0	1.64
ELBRIDGE	MARK A EZZO	044.-03-18.0	2.79
ELBRIDGE	MARK A EZZO	044.-03-27.0	1.99
ELBRIDGE	DOROTHY C & DONALD BENEDICT	044.-04-10.0	2.59
ELBRIDGE	JAMES J & THERESA C HANKIN	044.-04-13.0	0.85
ELBRIDGE	TIMOTHY & COLLEEN JOHNSON	044.-05-04.4	1.60
<b>ELBRIDGE Total</b>			<b>80.14</b>
LYSANDER	DAVID C & ELAINE REDFIELD	027.-03-21.3	8.91
LYSANDER	GENEVIEVE & EARL SCHADER	031.-01-17.1	1.86
LYSANDER	NANCY H ABBOTT RVCBL TRUST	071.-02-47.4	2.75
LYSANDER	NANCY H ABBOTT RVCBL TRUST	071.-02-47.6	1.84
LYSANDER	CLARK LIVING TRUST	073.-01-22.0	1.46
LYSANDER	CLARK LIVING TRUST	073.-01-24.1	100.37
<b>LYSANDER Total</b>			<b>117.19</b>
MANLIUS	ANN E KELLY	099.-01-12.1	12.75
MANLIUS	ANN E KELLY	099.-01-14.1	80.45
<b>MANLIUS Total</b>			<b>93.2</b>
VAN BUREN	WILLIAM & NOREEN ENNIS	031.-02-06.1	5.34
VAN BUREN	TOWN OF VAN BUREN	046.-06-06.0	0.12
<b>VAN BUREN Total</b>			<b>5.46</b>
<b>Grand Total</b>			<b>423.01</b>
*Calculated using a Geographic Information System, not Real Property Services (RPS) data.			

In addition, the Town of Elbridge requested that the properties in the table below be removed from the District.

TOWN OF ELBRIDGE REQUESTED REMOVALS			
TOWN	OWNER	TAX MAP NO.	ACRES*
ELBRIDGE	BRYAN WILLIAM J	028.-02-01.0	0.35
ELBRIDGE	TIFFANY ROBERT W TIFFANY PATRICIA A	028.-02-02.0	0.46

ELBRIDGE	SEARLE KANDI	028.-02-03.2	0.51
ELBRIDGE	POLMANTEER GARY W POLMANTEER PATRICIA A	028.-02-03.3	1.19
ELBRIDGE	SCHWEITZER RONALD W SCHWEITZER JULIE G	028.-02-04.0	0.44
ELBRIDGE	BELLERDINE JAMES D BELLERDINE SHANNON M	028.-02-05.1	1.26
ELBRIDGE	SMART AMBER L TBE SMART SCOTT Z TBE	028.-02-06.2	0.88
ELBRIDGE	ZELIAS STEVEN D	028.-02-09.1	1.03
ELBRIDGE	CHRISTMAN MANDY L	028.-02-10.1	1.34
ELBRIDGE	FADDEN TIMOTHY D FADDEN DONNA C	028.-03-05.0	0.61
ELBRIDGE	MOTT CHERYL A	028.-04-01.0	0.82
ELBRIDGE	MOTT PATRICIA E	028.-04-02.0	1.46
ELBRIDGE	RAICHLIN JAMES F	028.-04-04.0	0.70
ELBRIDGE	DOOLITTLE TERRI J	028.-04-05.0	0.82
ELBRIDGE	WILLIAMS STEVEN J WILLIAMS WENDY S	028.-04-07.2	1.89
ELBRIDGE	SHEA MARK T PEKOLA KAREN M	028.-04-08.0	0.92
ELBRIDGE	WAITE RONALD A WAITE SHARON	028.-04-11.0	1.84
ELBRIDGE	BAKER MYKEL H	028.-04-13.0	0.45
ELBRIDGE	POLMANTEER LEWIS POLMANTEER SHIRLEY A	028.-04-21.0	2.71
ELBRIDGE	TROMBLEY BRADLEY J TROMBLEY CHRYSAL D	028.-04-22.0	1.37
ELBRIDGE	HOLBROOK CHRISTINE F	028.-04-25.0	0.92
ELBRIDGE	TIMMONS JOHN M TIMMONS JANICE A	028.-04-26.0	0.75
ELBRIDGE	GREENLESE GARY C BISSI LORRAINE J	028.-04-27.0	2.38
ELBRIDGE	KEHOSKIE DONALD P KEHOSKIE VICTORIA M	028.-04-28.0	0.87
ELBRIDGE	CLARK WILLIAM W	028.-04-29.0	0.80
ELBRIDGE	GREEN DAVID G GREEN DEBORAH S	028.-04-30.0	1.70
ELBRIDGE	BRUNELLE RYAN W BRUNELLE CARRIE J	028.-04-31.2	0.67
ELBRIDGE	LIPPERT VICTOR G LIPPERT EILEEN O	028.-04-32.1	0.40
ELBRIDGE	HEIGHT RICHARD B	028.-04-32.2	0.22
ELBRIDGE	ARGESE ANTONIO ARGESSE DEBRA A	028.-04-33.0	0.27
ELBRIDGE	MCNEILL ELLEN	028.-04-34.0	0.31
ELBRIDGE	MENDZEF RICHARD J FRIOT ALICE L	028.-04-36.0	0.40
ELBRIDGE	MORANO JOSEPH R MORANO LINDA M	028.-04-37.0	0.34
ELBRIDGE	HEIGHT RICHARD HEIGHT BARBARA	028.-04-38.0	2.65
ELBRIDGE	COLVIN BENEFIT TRUST THE	028.-04-39.0	0.12
ELBRIDGE	MUNCY CHRISTINE	028.-04-40.0	1.02
ELBRIDGE	EMMONS JOHN JTS BENNETT LYNNETTE JTS	028.-04-41.0	0.94
ELBRIDGE	ABAR NATHAN L	028.-05-02.0	0.94
ELBRIDGE	SIMPSON WILLIAM C SIMPSON BARBARA S	028.-05-06.0	0.96
ELBRIDGE	CASE WM K CASE MARCIA E	028.-05-07.0	1.02
ELBRIDGE	DILLON VALERIE	028.-05-19.2	1.88
ELBRIDGE	DARLING-LU MILDRED M DARLING JOHN P	028.-05-20.0	0.38
ELBRIDGE	MCCORMACK PATRICK J	028.-05-21.0	1.44
ELBRIDGE	DUGER DONALD DUGER PATRICIA	028.-05-26.0	1.59
ELBRIDGE	SPERLING TIMOTHY J JTRS MUNGER CHARNELE JTRS	030.-03-06.2	1.20
ELBRIDGE	RAMSDEN MARK RAMSDEN SALLY	030.-03-06.3	1.33
ELBRIDGE	YOUNG DAVID A	030.-03-06.4	1.22



ELBRIDGE	KREISLER DOUGLAS B KREISLER JENNIFER L	030.-03-06.5	1.31
ELBRIDGE	YOUNG RICHARD A	030.-03-06.6	1.33
ELBRIDGE	YOUNG DAVID A YOUNG SUSAN A	030.-03-06.7	2.65
ELBRIDGE	425 STATE ROUTE 31 LLC JORDAN MINI MART	030.-03-12.2	2.95
ELBRIDGE	COOPER BRIAN E	030.-03-12.3	0.93
ELBRIDGE	YOUNG RICHARD A YOUNG CHARLOTTE M	030.-03-12.4	1.14
ELBRIDGE	BITZ FAMILY II LLC MARK W	031.-02-11.0	0.45
ELBRIDGE	BITZ FAMILY II LLC MARK W	031.-02-12.0	0.40
ELBRIDGE	BITZ FAMILLY II LLC MARK	031.-02-13.0	0.34
ELBRIDGE	ORLOWSKI DONALD J	031.-03-10.2	0.80
ELBRIDGE	DIRISIO PHILIP DIRISIO BRENDA J	032.-02-04.2	0.42
ELBRIDGE	ROGERS HARRY B JR ROGERS CECELIA	032.-02-05.1	1.04
ELBRIDGE	ANDREWS MARGARET	032.-02-18.0	1.32
ELBRIDGE	CASSAVAUGH KOTH M	032.-02-19.0	0.30
ELBRIDGE	WOODCOCK GORDON TBE WOODCOCK ROSE M TBE	032.-02-20.2	1.59
ELBRIDGE	CASSAVAUGH KOTH M	032.-02-20.3	2.53
ELBRIDGE	NYSEG C/O UTILITY SHARED SVCS	032.-02-21.0	0.38
ELBRIDGE	BRONSON THOMAS E TIC YAWNEY ESTATE HARRY J T	032.-02-23.0	2.37
ELBRIDGE	HARVEY CRAIG	032.-02-24.0	1.01
ELBRIDGE	MILLER DANIEL E	032.-02-25.1	1.13
ELBRIDGE	EDWARDS BRADLEY C EDWARDS SHERRI L	032.-02-25.2	1.15
ELBRIDGE	WHEELOCK PAUL	032.-02-25.3	1.16
ELBRIDGE	DEGRAY JOSEPH M DEGRAY ROBIN E	032.-02-26.1	1.16
ELBRIDGE	BADGER ALAN L BADGER MARY E	032.-02-28.0	1.69
ELBRIDGE	SNOW FREDERICK SNOW YVONNE	032.-02-30.0	0.35
ELBRIDGE	SCHLEGEL JAMES M BENCH KAREN A	032.-02-31.0	0.37
ELBRIDGE	HOWE PATRICIA A	032.-02-32.1	1.24
ELBRIDGE	HEMLER MARK A HEMLER KAREN E	032.-02-34.0	0.80
ELBRIDGE	YOUNGS PHILIP C YOUNGS PAMELA J	032.-02-35.0	1.52
ELBRIDGE	WIXSON HEATHER A	032.-02-36.2	0.84
ELBRIDGE	HUTCHINSON DAVID R HUTCHINSON DIANE L	032.-02-36.3	1.78
ELBRIDGE	JOHNSON DAVID G JOHNSON LORETTA L	032.-02-38.0	2.68
ELBRIDGE	RYAN JOHN J	032.-03-01.1	0.73
ELBRIDGE	VINCIGUERRA JAMES M VINCIGUERRA DIANE M	032.-03-02.0	1.05
ELBRIDGE	DESIMONE MICHAEL G	032.-03-03.0	0.71
ELBRIDGE	MERRICK KAY M	032.-03-04.0	1.19
ELBRIDGE	ZOBEL WILLIAM E ZOBEL NANCY W	032.-03-05.0	0.66
ELBRIDGE	SWANSON GERALD S	032.-03-06.0	0.43
ELBRIDGE	RYAN JOHN J TIC RYAN ELENA J TIC	032.-03-07.2	1.07
ELBRIDGE	RYAN SHAWN T	032.-03-08.0	0.39
ELBRIDGE	NYSEG C/O UTILITY SHARED SVCS	032.-03-09.0	0.38
ELBRIDGE	SMITH CARL E SMITH ANNA	032.-03-11.0	0.35
ELBRIDGE	SMITH FRANCIS P SMITH SUSAN A	032.-03-14.1	0.78
ELBRIDGE	RADCLIFFE STEPHEN RADCLIFFE SUSAN	032.-03-14.2	0.80
ELBRIDGE	ROOF STEPHEN K ROOF TERESA	032.-03-17.0	1.54

ELBRIDGE	TAYLOR WAYNE D	032.-03-18.0	1.33
ELBRIDGE	TAYLOR WAYNE D	032.-03-19.0	1.74
ELBRIDGE	SMITH HARRY JOHN SMITH ANGELA	032.-03-21.1	0.05
ELBRIDGE	TESKA BRIDGET A	032.-03-21.2	0.77
ELBRIDGE	SMITH ANGELA C/O BRIDGET A TESKA	032.-03-21.3	1.11
ELBRIDGE	SMITH ANGELA C/O BRIDGET A TESKA	032.-03-22.0	0.75
ELBRIDGE	TAYLOR GEORGE M TAYLOR CONCETTA M	032.-03-24.0	0.15
ELBRIDGE	BARD DONALD BARD WANDA M	032.-03-25.0	1.47
ELBRIDGE	FROST KEITH FROST SHANNON	032.-03-26.0	3.01
ELBRIDGE	GAFFEY-LT CORA J KING, ET AL WILLIAM L	032.-03-27.2	1.06
ELBRIDGE	WEATHERSTONE ERIC	033.-01-12.0	1.10
ELBRIDGE	DEAN ESTATE ALBERT B C/O SANDRA DEAN	033.-01-31.0	1.20
ELBRIDGE	HUXFORD JAMES D	033.-01-39.0	2.86
ELBRIDGE	DERBY SHARON	033.-01-40.0	0.89
ELBRIDGE	HUTCHINGS GREGORY B HUTCHINGS LORI ANN	033.-01-41.0	2.25
ELBRIDGE	MAHONEY JOHN F MAHONEY MARY S	033.-01-42.0	2.75
ELBRIDGE	BARNES WILLIAM	033.-02-05.2	1.01
ELBRIDGE	KLABEN PAUL F	034.-01-14.0	0.91
ELBRIDGE	DENEVE RICHARD DENEVE LORETTA J	034.-01-18.0	2.40
ELBRIDGE	PAGE DARLENE A	034.-01-19.0	0.95
ELBRIDGE	TEACHOUT GAIL R	034.-02-01.2	2.61
ELBRIDGE	KLABEN ALFRED O	034.-02-07.2	0.45
ELBRIDGE	DELANO HAROLD R	034.-02-19.0	0.89
ELBRIDGE	ZAKALA MICHAEL J	034.-02-20.0	1.73
ELBRIDGE	MATOUSEK SHERRIE	034.-02-21.2	2.21
ELBRIDGE	BATES DAVID D BATES LAURA A	034.-02-21.3	1.23
ELBRIDGE	CONTINI JOSEPH P CONTINI KRISTEN E	034.-02-21.4	0.94
ELBRIDGE	MANGIN CAROLYN B	034.-02-21.5	0.88
ELBRIDGE	WHITE-LU J LARRY LIFE U WHITE-LU DIANE LIFE USE	035.-01-03.0	2.65
ELBRIDGE	BAKER DARCI E L	035.-01-04.1	2.23
ELBRIDGE	MCCOY DANIEL R MCCOY SUSAN W	035.-01-05.1	2.65
ELBRIDGE	RANIERI RICHARD L RANIERI MARYELLEN	035.-01-06.0	0.93
ELBRIDGE	SAUVE DENNIS A SAUVE SUSAN E	035.-01-07.0	0.93
ELBRIDGE	SAUVE DENNIS A SAUVE SUSAN E	035.-01-08.0	0.93
ELBRIDGE	COX PAUL J COX VALERIE H	035.-01-09.0	0.98
ELBRIDGE	GUERESCHI FREDERICK J GUERESCHI JOYCE A	035.-01-11.0	1.01
ELBRIDGE	GUERESCHI FREDERICK J	035.-01-12.0	0.88
ELBRIDGE	BURNHAM DAVID M BURNHAM KATHLEEN M	035.-01-13.0	0.88
ELBRIDGE	LING CHAD B LING VICKI L	035.-01-14.0	0.92
ELBRIDGE	LOPEZ EDGARDO LOPEZ MARIA	035.-01-15.0	0.78
ELBRIDGE	FOX LYNDA M	035.-01-16.0	0.87
ELBRIDGE	CHERRY JOHN T CHERRY CYNTHIA A	035.-01-17.0	0.87
ELBRIDGE	KANE WILLIAM J	035.-01-18.0	0.82
ELBRIDGE	SENN WILLIAM	035.-02-02.4	1.67
ELBRIDGE	HEFFERNAN JOHN	035.-02-06.0	0.48

ELBRIDGE	FLETCHER ROBERT E TBE FLETCHER KATHERINE M TB	035.-03-02.0	0.39
ELBRIDGE	FRANZA SHARON	035.-03-13.0	0.41
ELBRIDGE	MEAKER JOHN F	036.-01-01.0	0.86
ELBRIDGE	TIMBERLAND FARMS INC	036.-01-06.0	0.42
ELBRIDGE	MULDOON MICHAEL F MULDOON CHERYL L	036.-01-12.2	1.64
ELBRIDGE	HILL III ROBERT K	036.-01-13.1	0.71
ELBRIDGE	BAKER PETER W	036.-01-14.0	1.39
ELBRIDGE	LAPRAIRIE DAVID	036.-01-17.0	0.73
ELBRIDGE	BUCK-CLARRY PATIENCE	036.-01-18.0	0.85
ELBRIDGE	BRIGGS DANIEL C BRIGGS IRIS D	036.-01-19.0	0.85
ELBRIDGE	KOPP II DAVID E	036.-01-20.0	0.87
ELBRIDGE	ISBELL - LU JOHN W UO ISBELL - LU CATHERINE M	036.-01-21.0	0.85
ELBRIDGE	LOBELLO ANGELA	036.-02-01.1	1.09
ELBRIDGE	PLOCHOCKI JAMES	036.-02-01.2	0.24
ELBRIDGE	HUDSON EGG FARMS LLC	036.-02-03.0	2.00
ELBRIDGE	BISHOP PRESTON L BISHOP CARRIE A	036.-02-04.1	2.40
ELBRIDGE	AUPPERLE SCOTT W	036.-02-05.2	2.59
ELBRIDGE	LYNCH KENNETH P LYNCH MICHELE T O	036.-02-10.3	1.48
ELBRIDGE	PETROSINO CARL F TBE PETROSINO ANN M TBE	037.-01-03.0	0.85
ELBRIDGE	HOLM BRIAN C HOLM ESTATE MARILYN J	037.-01-04.0	0.85
ELBRIDGE	GROBEN MICHAEL T GROBEN MELISSA J	037.-01-05.0	0.85
ELBRIDGE	GLEASON WAYNE T	037.-01-06.0	0.85
ELBRIDGE	FREARSON STAFFORD J JTS MILTON CAROLYNN A JTS	037.-01-07.0	0.84
ELBRIDGE	GOETTEL STANLEY R GOETTEL NADIA M	037.-01-08.0	0.78
ELBRIDGE	NOLL GARY K NOLL PAULA S	037.-01-09.0	0.84
ELBRIDGE	BELCHER JERRY BELCHER CLAUDIA	037.-01-10.0	0.87
ELBRIDGE	BOWEN SEAN	037.-01-12.1	0.91
ELBRIDGE	BEACH JOHN D	037.-01-12.2	0.90
ELBRIDGE	DOBMEIER THOMAS J JTRS RASCHELLA LAURIE A JTRS	037.-01-13.0	0.91
ELBRIDGE	EICK RAYMOND H EICK SALLY A	037.-01-14.0	0.91
ELBRIDGE	CONROY DANIEL J VITAGLIANO ROBERT G	037.-01-45.0	2.09
ELBRIDGE	CNY LAND TRUST INC	037.-01-46.0	2.06
ELBRIDGE	RICHTER GERARD C	037.-02-26.8	2.51
ELBRIDGE	JEWSBURY JASON S JEWSBURY LORRAINE A	037.-02-26.9	0.92
ELBRIDGE	RICHTER GERARD C	037.-02-27.0	1.10
ELBRIDGE	PERKINS ROBERT	037.-02-32.0	1.83
ELBRIDGE	VILLAGE OF JORDAN WATER STORAGE	038.-01-10.0	1.02
ELBRIDGE	VERBECK HAROLD E	038.-01-19.1	0.39
ELBRIDGE	VERBECK HAROLD	038.-01-19.2	1.57
ELBRIDGE	BEAUMONT MICHELLE	038.-01-20.0	0.47
ELBRIDGE	BEAUMONT MICHELLE	038.-01-21.1	0.33
ELBRIDGE	WHEELDEN MICHAEL WHEELDEN LAURIE	038.-01-22.2	0.60
ELBRIDGE	HARRIS FRED HARRIS PATRICIA	038.-01-23.0	0.38
ELBRIDGE	VELLONE NEIL T VELLONE KAREN P	038.-01-24.0	0.64
ELBRIDGE	BOURQUE DAVID M BOURQUE SHEILA M	038.-01-25.0	1.31

ELBRIDGE	DUDA SCOTT R DUDA CRYSTAL A	038.-01-26.0	1.04
ELBRIDGE	SMART MICHAEL A SMART MELINDA L	038.-01-28.0	0.48
ELBRIDGE	GIGACZ MELINDA	038.-01-30.1	0.80
ELBRIDGE	DERUE PATRICIA L	038.-01-31.0	0.50
ELBRIDGE	SMART CAROL	038.-01-32.0	1.18
ELBRIDGE	LAHAH CARL J DEPIETRO MARGARET	038.-01-33.1	0.70
ELBRIDGE	KARLIK S EDWARD KARLIK KAREN A	038.-01-35.0	0.42
ELBRIDGE	WETHERELL PHILIP J TBE WETHERELL LACEY TBE	038.-01-36.0	0.45
ELBRIDGE	TENEYCK-LU ARTHUR M TENEYCK SANDRA N	038.-01-38.0	0.30
ELBRIDGE	LEONTI THOMAS LEONTI LINDA	038.-01-39.0	0.29
ELBRIDGE	LEONTI THOMAS H LEONTI LINDA	038.-01-40.0	0.32
ELBRIDGE	DONAHUE DAVID A DONAHUE LINDA E	039.-02-07.0	1.53
ELBRIDGE	CARLISLE ESTATE RONALD D C/O NATALIE R CARLISLE	039.-02-08.0	1.15
ELBRIDGE	ROOT CHERYL S	039.-02-09.0	0.97
ELBRIDGE	DESENA CHARLES III	039.-02-10.0	0.50
ELBRIDGE	KECK RONALD KECK BARBARA	040.-01-01.4	2.63
ELBRIDGE	LIPPA MICHAEL T LIPPA JULIE A	040.-01-01.5	2.37
ELBRIDGE	WOOLLIS CAROL S	040.-01-01.6	0.93
ELBRIDGE	WILLIAMS VIRGINIA S	040.-01-01.7	1.22
ELBRIDGE	BANER MARY ANN	040.-01-03.2	1.37
ELBRIDGE	FLETCHER PHILLIP	041.-01-03.0	0.68
ELBRIDGE	CHILSON ARTHUR A	041.-02-10.0	1.19
ELBRIDGE	CHILSON DAVID J CHILSON LEORA	041.-02-11.0	0.62
ELBRIDGE	CHILSON DAVID J	041.-02-12.2	0.61
ELBRIDGE	SCHWARTING DAVID SCHWARTING AMY L	041.-02-12.3	0.78
ELBRIDGE	CLEVELAND DANIEL V CLEVELAND DEBORAH S	041.-02-12.4	0.98
ELBRIDGE	BARD MATTHEW A	041.-02-12.6	1.70
ELBRIDGE	SEVIGNY JONATHAN R	041.-02-15.1	0.80
ELBRIDGE	REAGAN JOHN REAGAN MICHELLE	041.-02-15.2	1.04
ELBRIDGE	REAGAN JOSEPH J REAGAN JULIE L	041.-02-16.0	1.01
ELBRIDGE	PECK ROBERT PECK BABETTA	041.-02-17.2	0.60
ELBRIDGE	MCCARTHY JACQUELINE	041.-02-24.0	2.12
ELBRIDGE	STANDISH GARR S STANDISH ROBIN E	041.-03-03.0	1.27
ELBRIDGE	TURNER-LU BEVERLY J TURNER JAMES M	041.-03-04.0	2.91
ELBRIDGE	LANE MICHAEL R LANE MICHELLE L	041.-03-06.0	1.95
ELBRIDGE	FERGUSON BRUCE J FERGUSON LINDA J	041.-03-08.2	1.74
ELBRIDGE	POTTER CHERYL	041.-03-09.2	0.49
ELBRIDGE	RENZI-LU FRANCES J RENZI TRUST FRANCES J	041.-03-12.0	0.91
ELBRIDGE	RENZI - LU FRANCES J RENZI TRUST FRANCES J	041.-03-13.0	0.91
ELBRIDGE	GROSSNIKLAUS EDWARD A	041.-03-49.1	0.55
ELBRIDGE	LAWLESS CHRISTOPHER M T LAWLESS KRISTIN J TBE	041.-03-49.2	0.83
ELBRIDGE	MIEMIETZ RICHARD J MIEMIETZ MARY ANN	041.-03-50.0	0.48
ELBRIDGE	FARRAR RICHARD S FARRAR DAWN M	041.-03-51.0	0.49
ELBRIDGE	GRAF RICHARD J LINDSAY THOMAS	042.-01-01.1	0.72
ELBRIDGE	CAMPAGNONE SALLY	042.-01-02.0	0.72

ELBRIDGE	NIAGARA MOHAWK POWER CORP	042.-01-04.1	4.32
ELBRIDGE	PANASCI RESIDUARY TRUST F	042.-01-07.0	0.19
ELBRIDGE	SMITH DOUGLAS C	042.-01-09.0	1.75
ELBRIDGE	DENNEE JACOB M JTS KINSELLA TARA E JTS	042.-01-10.0	1.25
ELBRIDGE	CARR THOMAS CARR KIMBERLY	042.-01-11.0	1.09
ELBRIDGE	MCCORMACK MELANIE J	042.-01-12.0	1.28
ELBRIDGE	MOORE ROGER D	042.-02-13.1	0.36
ELBRIDGE	ADELSPERGER ERIC J ADELSPERGER LISA A	042.-02-14.0	0.40
ELBRIDGE	WITHERS KATHLEEN WITHERS CRAIG	042.-02-15.0	1.21
ELBRIDGE	MAHAFFY JOHN D JR	042.-02-17.1	0.23
ELBRIDGE	OLMSTEAD MARK J	042.-02-18.2	1.84
ELBRIDGE	HUDSON EGG FARMS LLC	042.-02-26.0	0.50
ELBRIDGE	VITAGLIANO ROBERT ET AL CONROY DAN ET AL	042.-02-27.0	2.68
ELBRIDGE	VITAGLIANO ROBERT ET AL CONROY DAN ET AL	042.-02-28.0	2.88
ELBRIDGE	VITAGLIANO ROBERT ET AL CONROY DAN ET AL	042.-02-29.0	1.91
ELBRIDGE	CHILSON DAVID	042.-02-30.0	0.82
ELBRIDGE	LEE JACK E LEE SHELLY F	043.-01-01.3	2.07
ELBRIDGE	LEE JACK LEE SHELLY F	043.-01-01.6	2.29
ELBRIDGE	HUGHES WALTER R HUGHES PATRICIA I	043.-01-08.0	2.85
ELBRIDGE	FRASER JOHN H FRASER BROOKE	043.-01-09.0	1.96
ELBRIDGE	TIME WARNER CABLE NE LLC	043.-01-12.0	1.49
ELBRIDGE	WILSON LISA A	043.-02-01.1	0.80
ELBRIDGE	KUSZAJ WANDA L	043.-02-01.2	1.93
ELBRIDGE	LADISAIR PAUL K JR LADISAIR THERESA A	043.-02-01.3	1.91
ELBRIDGE	CUMMINS DEAN D	043.-02-05.0	2.06
ELBRIDGE	DESANTIS MICHAEL J DESANTIS MYNA	043.-02-06.0	2.17
ELBRIDGE	BRYANT ROSEMARY	043.-02-10.0	0.61
ELBRIDGE	INGERSON BRUCE M TBE INGERSON RITA J TBE	043.-03-03.0	1.85
ELBRIDGE	FICHTER KEVIN C FICHTER NANCY	043.-03-05.0	0.81
ELBRIDGE	BEAN JORDAN A BEAN JESSICA L	043.-04-01.3	0.67
ELBRIDGE	BEAN JORDAN A BEAN JESSICA L	043.-04-02.0	0.38
ELBRIDGE	MILLS KIRK A	043.-04-09.0	1.61
ELBRIDGE	ABRAMS DUANE H ABRAMS RENEE	043.-04-10.0	1.64
ELBRIDGE	LARRABEE LARRY	043.-04-11.1	1.78
ELBRIDGE	WING BRENT A	044.-04-05.0	2.82
ELBRIDGE	VINCENT MICHAEL M VINCENT JULIE M	044.-04-09.2	0.93
ELBRIDGE	BENEDICT DOROTHY C JTS BENEDICT DONALD JTS	044.-04-10.0	2.59
ELBRIDGE	WEAVER JENNIFER	044.-04-11.0	1.28
ELBRIDGE	HANKIN JAMES J HANKIN THERESA C	044.-04-13.0	0.85
ELBRIDGE	LIMESTONE RIDGE LLC	044.-04-14.2	0.96
ELBRIDGE	CHESTNUT ROBERT JR	044.-04-14.3	1.03
ELBRIDGE	DANIELS MARK A DANIELS GAYLE L	044.-04-14.4	0.67
ELBRIDGE	HARVEY PAMELA A	044.-04-14.5	0.61
ELBRIDGE	MILLS LINDA A	044.-04-14.6	2.66
ELBRIDGE	FIESTER SHIRLEY L	044.-04-16.0	1.42

ELBRIDGE	FOOTE JOSEPH F	044.-04-17.0	0.82
ELBRIDGE	PESU FLORENCE A	044.-04-20.0	0.79
ELBRIDGE	GONYEA SHANNON E LEE GREGORY	044.-04-23.0	0.88
ELBRIDGE	DEITMAN CHRISTOPHER A	044.-04-25.2	1.04
ELBRIDGE	FERRARA VINCENT J FERRARA CHER T	044.-04-28.0	2.09
ELBRIDGE	SHAFFER DAVID P SHAFFER JUDITH A	044.-04-29.0	2.41
ELBRIDGE	FOOTE BRUCE E FOOTE DOROTHY G	044.-04-30.0	0.45
ELBRIDGE	WALTERS RONALD WALTERS CAROL	044.-04-31.0	1.98
ELBRIDGE	FARNEY DARRELL	044.-04-32.0	2.25
ELBRIDGE	KRINGER MICHAEL D KRINGER JANET L	044.-04-33.0	2.18
ELBRIDGE	LAUZON JOHN LANDRY LUCILLE	044.-04-34.0	1.33
ELBRIDGE	OLSON DONALD A JTS OLSON MARYJANE A JTS	044.-04-35.0	1.43
ELBRIDGE	OHARA CHRISTOPHER D OHARA REBECCA E	044.-04-36.0	1.93
ELBRIDGE	FLORES AMADEO E JR GONZALSKI DAWN M	044.-05-04.2	1.34
ELBRIDGE	JOHNSON TIMOTHY JOHNSON COLLEEN	044.-05-04.4	1.60
ELBRIDGE	BARANELLO LEONA A	044.-05-04.5	2.38
ELBRIDGE	HAMILTON PATRICIA J HAMILTON ASA	044.-05-04.6	1.41
ELBRIDGE	RICHARDSON HENRY W	044.-05-05.0	1.02
ELBRIDGE	VILLAGE OF ELBRIDGE	044.-05-06.2	0.50
ELBRIDGE	MORGAN SHARON	044.-05-06.3	1.11
<b>ELBRIDGE Total</b>			<b>345.06</b>
<b>Grand Total</b>			<b>345.06</b>
*Calculated using a Geographic Information System, not Real Property Services (RPS) data.			

The Agriculture and Farmland Protection Board sent notices to each of the landowners that would be affected by the Town's request, alerting them to the request and asking if they would like their land to remain in or be removed from the District. The Agriculture and Farmland Protection Board recommends that 29 properties that the Town of Elbridge proposed be removed and the landowners agreed, be considered landowner requests and be removed from the District, as reflected in the Summary of Removals table above. The Agriculture and Farmland Protection Board recommends to the County Legislature that the rest of the properties that the Town requested be removed, remain in Agricultural District 3.

These proposed changes will be considered at the public hearing. Upon approval by the Onondaga County Legislature, the review and modifications will be forwarded to the New York State Department of Agriculture and Markets for recertification.

For more information, please contact the Syracuse-Onondaga County Planning Agency at 315-435-2611 or [countyplanning@ongov.net](mailto:countyplanning@ongov.net), or visit <http://www.ongov.net/planning/agdist.html>.





# Onondaga County Legislature

**DEBORAH L. MATURO**  
Clerk

**J. RYAN McMAHON, II**  
Chairman

**KATHERINE FRENCH**  
Deputy Clerk

401 Montgomery Street • Court House • Room 407 • Syracuse, New York 13202  
Phone: 315.435.2070 Fax: 315.435.8434  
[www.ongov.net](http://www.ongov.net)

## **PUBLIC HEARING MINUTES** **December 16, 2014**

### **RENEWAL OF AGRICULTURAL DISTRICT NO. 3, TOWNS OF CAMILLUS, CICERO, CLAY, ELBRIDGE, LYSANDER, MANLIUS, AND VAN BUREN**

**MEMBERS PRESENT:** Legislators May, Dougherty, Corl, Tassone, Rapp, Plochocki, Liedka, Ryan, Chase, Holmquist, Kilmartin, Knapp, Shepard, Jordan, Williams, Ervin, McMahon

Chairman McMahon called the 12:54 p.m. public hearing to order at 1:11 p.m. The Clerk read the notice of public hearing, and noted that it was duly published.

Chairman McMahon asked for speakers wishing to be heard:

#### **1. Harvey Skeele, President, Onondaga County Farm Bureau – Statement on filed with Clerk:**



Onondaga County Farm Bureau • 7413 County House Road • Auburn, New York 13021 • (315)252-1367 Fax: (315)252-1900

#### *Testimony of Harvey Skeele, President, Onondaga County Farm Bureau Regarding Renewal of Agricultural District 3*

*Chairman McMahon and members of the Onondaga County Legislature, my name is Harvey Skeele. I am president of the Onondaga County Farm Bureau, the largest farm organization in the county representing five hundred twenty six member families. I am here today to speak in favor of the Onondaga County Agriculture and Farmland Protection Board's recommendation regarding the renewal of Agricultural District 3.*

*Agriculture in Onondaga County contributes significantly to the economy here locally. The latest statistics from the United States Department of Agriculture show that the value of farm products sold in 2012 were over \$152 million with land in farms over 150,000 acres. The county legislature has long demonstrated their support for agriculture in Onondaga County by supporting farmland protection programs funded by the state and federal governments. Onondaga County has also supported funding for Cornell Cooperative Extension, the Soil & Water Conservation District and the Ag Council.*

*The Agricultural Districts Law was created by an act of the New York Legislature in 1972 to provide a number of important protections for farmers. Included in this law were provisions for agricultural assessment of land in production of crops, livestock and livestock products; restrictions on local governments to implement land use regulations that interfere with normally accepted farming practices; and a notification of non-farm residents that they were near or adjacent to farming operations where noise, dust or odor may be present. The transparency this notice of disclosure provides non-farmers is important in fostering good neighbor relations. Should these parcels be removed from the*

*district, this notice would not be required. The law also protects the property rights of both farmers and non-farmers alike by allowing them to either opt in or out of the agricultural district. Opting in occurs once a year as prescribed by the county legislature. Opting out of the agricultural district occurs once every eight years when this body receives a report from the county Agriculture and Farmland Protection Board and the county approves that report.*

*The County Agriculture and Farmland Protection Board mailed notices to over three hundred property owners in Agricultural District 3 asking them to respond as to whether they would like to remain in the district or be removed. Twenty nine landowners indicated that they wanted to be removed with the rest either indicating they wanted to remain in or not responding at all. This review process has always been about land owner consent, and never in the history of this program has a county legislature gone against the wishes of the county Ag & Farmland Protection Board with regards to landowner participation in this program.*

*You may hear pleas from municipalities that this program deters them from luring more residential homes to their community. You may also hear that residential homes will create more tax revenue for their town. However, according to the American Farmland Trust, residential homes require more services than property taxes paid as opposed to farmland and open space which require fewer and less costly community services than they pay in taxes. For every dollar a residential homeowner pays in taxes the cost of services they receive from the municipality is \$1.27. For every dollar a farmer or owner of open space and forest land pays, they obtain twenty nine cents in services.*

*As president of Onondaga County Farm Bureau, I urge you to heed the recommendation of the County Agriculture and Farmland Protection Board and continue your commitment of support for one this county's largest industries. Thank you for the opportunity to speak with you today.*

## **2. Dirk J. Oudemool, Attorney, Town of Elbridge**

I am the attorney for the Town of Elbridge. For the first time in many, many years, the Town of Elbridge this year undertook to review the constituency of the ag district parcels in its town. As a result of doing it, I came up with some very interesting statistics. Upon review of the existing district, we found that 282 of the over 600 parcels in the ag district were less than 3 acres in size. Under Elbridge town law, in order to pursue agriculture, you must have a parcel that is at least 3 acres in size. It turns out that as a result of that, 42% of the parcels in the district were less than 3 acres. The other more interesting thing was that 148 of the 242 parcels were less than one acre in size. As you know, the purpose of this legislation and opportunity is laudable and appropriate, and clearly intended to protect the farming industry, and however, the legislature has defined what the constituency of the parcels should be. The definition of the Ag & Markets Law is that the parcel must be viable, agricultural land. It further goes on to say, specifically in Section 303, that non-viable farm land and non-farmland should be excluded. So, the Town believes that as a part of the Farmland Protection Board duties, that it should have investigated these parcels, which we brought to their attention, and I have had some interaction with Mr. Reeves about it. We also consulted with Ag & Markets about this whole issue of how this situation should be addressed. The Farmland Protection Board, I believe, made no independent investigation regarding these parcels that we brought to their attention, but rather what they did was that they circulated a second notice to these people indicating that the town had asked them to consider to omit them. They solicited their participation for a second time. As a result of that, some 37 parcels did contact the Farmland Protection Board and indicated their desire to be omitted. So, we have gained some ground in that respect.

Just to give you an example of what this is about – I am thinking of a particular parcel in the town, on Burton Road – the first one in the group on page 3. It is owned by William Bryan; it is tax map parcel 028.-02-01.0. You will see that the size of the parcel is .35 acres. I looked at that parcel in particular, hoping that it would be instructive, and it is. That parcel is assessed for land and improvements at \$43,000. It is a lot that is 100' x 15'; it has on it a mobile home-a trailer, with a bit of a shed like structure; and that is it. This is a parcel that was carved out from the Polmanteer Farm, which surrounds it, back in 1997. The gentleman that owns the parcel today has no relationship to the farm enterprise next door. As a matter of fact, for more that 10 – 15 years, that has been the case with this parcel. It makes no sense, as far as the Town Board is concerned, that this parcel should continue to be in the agricultural district. This gentlemen, on two occasions during this year, has received communications that his parcel is in the ag district, and he has not indicated, or responded in any way, his desire. As a result of his default, that Farmland Protection Board, says he should continue on. This is only one of many examples that we could point out to you.

You might say to me – *what difference does it really make to anybody – why does the town care.* The issue is this: we think we have a great small town, rural atmosphere, and we want it to be a place for anyone who wishes that type of a setting, to be a part of their lives--a stranger to the area, or somebody across county, that wants to get out of the city or so forth. If you look at a map of Elbridge, 75% of the land mass is in the agricultural district. If you are a city slicker, just looking for a little space – maybe you are offended by the smell of manure/fertilizer, or you have in mind that some of these things are something that would interfere with your enjoyment of your residence. It is a consideration, we believe, in the town that the face of the Town of Elbridge is distorted by many of these parcels being included within the district. So our purpose here, is not to any way to criticize, express displeasure with the promotion of agriculture. It is a wonderful part of our community; it is a tremendous asset; they are great people; they work hard; we don't want to bother them. But, what we want to do is open the community up to other people, and want the general public to understand that Elbridge is more than a farming community.

So, we would ask that you take another look at this, and if you agree with us that these parcels are not viable farmland, that you consider omitting from the reformation of this district these particular parcels. Some people may say – *wait a minute, are some of these guys hobby farmers, or something like that – are they going to be hurt by it.* The answer is *no.* The benefits of the ag district adjure to people that have 7 acres of land, generate gross profits of \$10,000 or more. So, the guy that wants to move to the country, have his own little garden and plow, and create things, doesn't get hurt by this. The purpose of the district is to protect the full time farmer, who has high production, because if he is pursuing a sound, agricultural practice, as is monitored and reviewed by Ag & Markets, nobody can complain about what he does. That is the real value of the Ag Market review and establishment of these districts. That is wonderful; that's great. The little guy, that has a little small parcel, doesn't need that protection. We thank you for the opportunity to speak on this matter.

### **3. Robert K. Hill III, 1541 Route 4, Elbridge, Landowner**

My name is Robert Hill; I live on a farm that has been in my family since 1810. My house was removed from that parcel, from the ag district. I wasn't even notified. The process that the Town of Elbridge used was arbitrary and capricious. No land owner was ever notified that they were under review to have their property removed. Mr. Oudemool just told you that Ag & Markets said that this is the way it works. I have a letter from Robert Summer, Ag & Markets, to Mr. Oudemool, dated Aug. 7, 2014. The basis for the town's complaint was 3 acres. Mr. Summers wrote to Mr. Oudemool: *you indicate that the Town of Elbridge, through a zoning code, has determined that agriculture is only permitted on parcels of land that are 3 acres and larger. The Department has reviewed similar codes that specify parcel size and has always informed the municipality that an acreage limitation is unreasonably restrictive and a possible violation of Ag & Markets Law. The definition of farm operation in Ag & Markets Law does not specify acreage. A farm operation must be a commercial enterprise regardless of acreage.*

The farmers in the town of Elbridge have been continually harassed by Mr. Ouderpool. Every time we go to Ag & Markets, it is has been overturned. This is just another step. The Town of Elbridge has prostituted this process; not only by being arbitrary, but people called the town clerk with question of whether or not their land should remain in the ag district. The town clerk told them to remove it. This is an ethics violation. For these reasons, I think this whole thing should be dropped and approved without restriction. The town has overstepped their boundaries. No farmer was involved in this process. I can't understand Mr. Ouderpool standing up here and saying ... *well somebody moves out here and they don't want to smell manure.* They don't want dust, they don't want us working late at night. He has tried all of that on us, and every time they have been shut down by Ag & Markets. I find it really strange that he would say the town embraces agriculture when, in fact, they haven't. They are attacking agriculture. The town's biggest problem is an overabundance of low income housing. Mr. Ouderpool's son owns some, but that is the problem – agriculture is not the problem; the ag district is not the problem.

A study done by ESF said that people move to Elbridge for the open space. Our farm has been protected by the sale of development rights. We have protected the open space. As I said, my house has been part of the farm since 1810 – why it was removed, I have no idea. This is what I say when I say that the town was just arbitrary and capricious in their pursuit of this.

Mr. Oudemool picked out a parcel – if he wants to cherry pick, then we can cherry pick. There is a parcel owned by the Fletcher's that is 035-03.02.0, which is .39 acres. That parcel goes onto a bigger parcel that they farm. This is my problem. This was cherry picking at its best.

#### **4. Robert Hill, Jr., 5700 Fikes Road, Memphis, Farmer**

As my son just said, we have been farming about 700 acres, 200 years. We try to keep a decent looking farm; we try to keep the road sides up and the hedgerows down – looking great. You have to look back quite a few years – I helped start the ag district in this county – I was on the county committee. Our thoughts and feelings at the time was that we want to see agriculture in blocks. We thought then that future growth would go back towards Syracuse, and if there is any building it should be along present water lines and roads – not breaking up our farms. Also, we were talking about farmland. In Elbridge, it is very discouraging. At the end of our road are two beautiful fields. I would say the most fertile fields in Onondaga County, and now a home sits in both of them. It's a shame – each side there are weeds and stuff growing up. And that beautiful land ... I have always tried to protect land, but Elbridge has gone in the wrong direction. It is discouraging. Zoning ... to sit there all my life and see what has happened. He complains about manure, my God, farmers have spent thousands and thousands of dollars to control the odor and do it right. It is really hard to sit here and hear Oudemool talk down agriculture – what he has done for years in Elbridge. The zoning smells.

I hope you will straighten this out for the people in Elbridge – not only the farmers, but the people that live there.

#### **5. Brian Reeves, Chair of Agriculture & Farmland Protection Board**

I just wanted to give you a little background on the report we issued on the ag district and some of our reasoning behind it, and correct, maybe, a couple of pieces of information that was given prior. One thing we saw from the beginning with this issue is that we really saw it as an individual property rights issue. We felt that if the town was interested in removing some of these properties from the district, that we would keep an open mind and open ears – but really felt that landowner participation was crucial. We figure if we are going to err, we are going to err on the side of individual property rights, and not just defer to a municipality passing a ruling.

When we were contacted by the town, my conversation on the phone, and then later in a letter I wrote to the town – we really wanted to have some landowner buy in or else we probably, as a board would be reluctant to back the town up on their request. The town declined to go to that trouble, they didn't feel it was worthy or needed – whatever their reasons were. So as a board, we decided that we needed to do due diligence, so we sent another solicitation out to the property owners, and we wanted to get their support or lack of support for such a proposal. We felt it was important to involve the individual property owners in the process. At the expense of the County Legislature, and County Planning Department, I might add – not the expense of the Town of Elbridge.

We got back a pretty good response. I'm going to speak in general numbers; the report speaks about firm numbers. I'm going to say a little over 100 parcels were represented in replying to us. My number is approximately around 30 that requested to be removed, and our board voted to say *yup, we'll honor their wishes – remove them if they'd like*. I believe there were somewhere around 80 parcels that responded that said *no please don't remove me* for whatever reason. Our report reflects that we believe those 80 parcels should not be removed. Of course, the question the board had to deliberate was *what about those parcels who still did not respond; what about those individual property owners who did not respond*. We as a board unanimously voted that by default they should stay in the ag district.

One thing to correct is that our solicitation of those property owners was purposely worded to illicit a response – either affirmative or negative – whatever – but elicit a response. The first time these property owners received notice of the ag district renewal would have been probably back in January, and the nature of that letter is that if you want things to stay status quo, don't do anything. You don't need to respond positive or negative to remain status quo. We felt that wasn't strong enough, so we made our second response. So, it is not totally accurate to say there was two solicitations of these property owners. The first one was kind of of *hey if your happy, don't do a thing*, and we didn't think that was enough. So, that is why we went ahead with the second solicitation.

A couple of fine points – they may seem like they are just semantics, but they are not, as far as Ag & Markets Law. It is not true that Ag & Markets' definition of a viable enterprise is minimum of 7 acres or \$10,000 of income. They also go on to say that parcels much less than 7 acres can be viable agricultural operations, but they have a litmus test of \$50,000 of annual income. There are many examples throughout the state of people that have either a one-acre green house, or organic greens, or whatever production, and they can easily meet that Litmus test on a very small parcel of land. In fact, Ag & Markets has repeatedly stated that any restriction on lot size for agricultural enterprises is unduly restrictive, and it should be avoided by all towns. So, I would take issue with the 3 acre lot size that the Town of Elbridge has decided to use when they pick out parcels to remove. Second of all, the idea of predominately agricultural viable land in an ag district – again, Ag & Markets has issued the opinion before that this not about this parcel being viable in the ag district. It is about the entire ag district needing to be predominately viable. I think that the Town of Elbridge would agree, that when you take the entire Ag District No. 3, the vast majority of the property in that ag district, is agriculturally viable. It is not meant to look at specific parcels, and say *well this one is too small or that one is not viable*. That can be done, but that is not what Ag & Markets Law is set up to do.

Those are the reasons we, as a board, voted to not suggest those parcels be removed, as the Town of Elbridge would like to do. We value individual property rights and think it is important that the individual be involved in the process and not just at the mercy of a municipality requesting the change in the status of their property.

I would be happy, at any time, to answer any questions or anything that the legislature might ask.

There being no further speakers, Chairman McMahon closed the hearing at 1:24 p.m.

Respectfully submitted,

DEBORAH L. MATURO, Clerk  
Onondaga County Legislature

6.

February 3, 2015

Motion Made By Mrs. Rapp

RESOLUTION NO. \_\_\_\_\_ **9**

RENEWING WITH MODIFICATION AGRICULTURAL DISTRICT NO. 3, IN THE TOWNS OF CAMILLUS, CICERO, CLAY, ELBRIDGE, LYSANDER, MANLIUS, AND VAN BUREN

WHEREAS, pursuant to Section 303-a of the New York State Agriculture and Markets Law, this Onondaga County Legislature adopted Resolution No. 212-2013 providing for notice of the eight year review of Agricultural District No. 3 in the Towns of Camillus, Cicero, Clay, Elbridge, Lysander, Manlius, and Van Buren; and

WHEREAS, by Resolution No. 223-2014, this Onondaga County Legislature authorized a public hearing on said agricultural district renewal at the Onondaga County Courthouse on Tuesday, December 16, 2014, and such hearing was duly noticed and held; and

WHEREAS, the Onondaga County Legislature has completed the eight year review of Agricultural District No. 3, and has received from the Onondaga County Agriculture and Farmland Protection Board its report and recommendations regarding the agricultural viability of the district and regarding recommended modifications to the district; and

WHEREAS, it is the desire of this Legislature to renew Agricultural District No. 3 with modifications as provided for herein; now, therefore be it

RESOLVED, that the proposed action is an unlisted action and this Legislature shall act as the Lead Agency for the purposes of the New York State Environmental Quality Review Act (SEQRA); and, be it further

RESOLVED, that the Short Environmental Assessment Form for this project has been completed and reviewed and is on file with the Clerk of the Legislature; and, be it further

RESOLVED, that this Legislature hereby finds and declares a negative declaration under SEQRA in that there is no anticipated construction and no anticipated change in use, that the identified possible impacts, if any, on air quality and surface water quality will not be significant and there is little likelihood of significant adverse environmental impacts; and, be it further

RESOLVED, that in accordance with Agriculture and Markets Law, Section 303-a, said Agricultural District No. 3 in the Towns of Camillus, Cicero, Clay, Elbridge, Lysander, Manlius, and Van Buren hereby is renewed with the modifications provided for herein; and, be it further

RESOLVED, that the modifications to Agricultural District No. 3 are as follows and encompass the following parcels listed by town, owner, tax map number, and acreage; and, be it further

<b>SUMMARY OF ADDITIONS</b>			
<b>TOWN</b>	<b>OWNER</b>	<b>TAX MAP NO.</b>	<b>ACRES*</b>
CAMILLUS	MICHAEL F & DONNA L FORWARD	023.-01-24.1	40.34
<b>CAMILLUS Total</b>			<b>40.34</b>
CICERO	T&N INC	071.-01-21.1	7.84
CICERO	CYNTHIA J GRIFFO	071.-01-25.1	29.8
<b>CICERO Total</b>			<b>37.64</b>
CLAY	STEPHEN C & ELIZABETH A FLEURY	041.2-04-02.0	3.41
<b>CLAY Total</b>			<b>3.41</b>
ELBRIDGE	KENNETH W ALPHA	041.-02-07.4	21.87
ELBRIDGE	HOURIGAN FARMS OF ELBRIDGE	045.-02-02.1	80.42
<b>ELBRIDGE Total</b>			<b>102.29</b>
LYSANDER	DAVID C REDFIELD	027.-04-14.1	22.63
LYSANDER	DAVID C REDFIELD	027.-04-14.3	62.23
<b>LYSANDER Total</b>			<b>84.86</b>
MANLIUS	BRIAN E REASER & ALICIA M BROWN	060.-02-06.1	16.94
MANLIUS	BRIAN E REASER & ALICIA M BROWN	060.1-01-03.2	219.07
MANLIUS	BRIAN E REASER & ALICIA M BROWN	060.1-01-04.2	70.58
<b>MANLIUS Total</b>			<b>306.59</b>
VAN BUREN	DOUGLAS J & PENNY J BRATT	042.-03-01.1	54.33
VAN BUREN	TRISHA & STEPHEN ST GERMAIN	046.-03-14.0	32.37
VAN BUREN	HAROLD J & CONSTANCE M CRANDON	049.-04-06.2	61.16
<b>VAN BUREN Total</b>			<b>147.86</b>
<b>Grand Total</b>			<b>722.99</b>
*Calculated using a Geographic Information System, not Real Property Services (RPS) data.			

<b>SUMMARY OF REMOVALS</b>			
<b>TOWN</b>	<b>OWNER</b>	<b>TAX MAP NO.</b>	<b>ACRES*</b>
CAMILLUS	WATERBRIDGE DEV CORP	006.1-01-01.1	44.39
CAMILLUS	WATERBRIDGE DEV CORP	006.1-01-10.0	43.33
CAMILLUS	VIEWPOINT ESTATES INC	006.1-02-01.1	0.15
CAMILLUS	VIEWPOINT ESTATES INC	006.1-02-06.0	2.02
CAMILLUS	VIEWPOINT ESTATES INC	006.1-02-08.0	1.05
CAMILLUS	VIEWPOINT ESTATES INC	006.1-02-09.0	1.02
CAMILLUS	JOHN R & JEAN A THOMAS	006.1-03-01.5	2.14
CAMILLUS	CATHERINE S & JOHN G KING	006.1-03-23.0	1.45
CAMILLUS	VIEWPOINT ESTATES INC	006.1-03-32.0	1.33
CAMILLUS	VIEWPOINT ESTATES INC	006.1-03-33.0	1.34
CAMILLUS	VIEWPOINT ESTATES INC	006.1-03-34.0	1.53
CAMILLUS	JFW PROPERTIES LLC	023.-02-03.1	2.62
<b>CAMILLUS Total</b>			<b>102.37</b>
CICERO	MARY T CORMIER	060.-01-04.1	24.65

<b>CICERO Total</b>			<b>24.65</b>
ELBRIDGE	GERALD F & RUTH BIGNESS	009.-01-14.0	1.31
ELBRIDGE	CHERYL A MOTT	028.-04-01.0	0.82
ELBRIDGE	PATRICIA E MOTT	028.-04-02.0	1.46
ELBRIDGE	MARK & SALLY RAMSDEN	030.-03-06.3	1.33
ELBRIDGE	PHILIP C & PAMELA J YOUNGS	032.-02-35.0	1.52
ELBRIDGE	JOHN J RYAN	032.-03-01.1	0.73
ELBRIDGE	JAMES M & DIANE M VINCIGUERRA	032.-03-02.0	1.05
ELBRIDGE	WILLIAM E & NANCY W ZOBEL	032.-03-05.0	0.66
ELBRIDGE	JOHN J & ELENA J RYAN	032.-03-07.2	1.07
ELBRIDGE	GERALD F & RUTH BIGNESS	032.-03-16.0	0.84
ELBRIDGE	STEPHEN K & TERESA ROOF	032.-03-17.0	1.54
ELBRIDGE	DONALD & WANDA M BARD	032.-03-25.0	1.47
ELBRIDGE	TOWN OF ELBRIDGE	032.-03-28.0	0.77
ELBRIDGE	TOWN OF ELBRIDGE	035.-02-10.3	0.46
ELBRIDGE	JOHN A CIRANDO	035.-02-11.0	3.93
ELBRIDGE	JOHN A CIRANDO	035.-03-16.0	29.95
ELBRIDGE	PETER W BAKER	036.-01-14.0	1.38
ELBRIDGE	PRESTON L & CARRIE A BISHOP	036.-02-04.1	2.4
ELBRIDGE	CARL F & ANN M PETROSINO	037.-01-03.0	0.85
ELBRIDGE	RAYMOND H & SALLY A EICK	037.-01-14.0	0.91
ELBRIDGE	VILLAGE OF JORDAN	038.-01-10.0	1.02
ELBRIDGE	CAROL SMART	038.-01-32.0	1.18
ELBRIDGE	PHILIP J & LACEY WETHERELL	038.-01-36.0	0.45
ELBRIDGE	DAVID A & LINDA E DONAHUE	039.-02-07.0	1.53
ELBRIDGE	CAROL S WOOLLIS	040.-01-01.6	0.93
ELBRIDGE	VIRGINIA S WILLIAMS	040.-01-01.7	1.22
ELBRIDGE	MARY ANN BANER	040.-01-03.2	1.37
ELBRIDGE	DAVID J & LEORA CHILSON	041.-02-11.0	0.62
ELBRIDGE	DAVID J CHILSON	041.-02-12.2	0.61
ELBRIDGE	DANIEL V & DEBORAH S CLEVELAND	041.-02-12.4	0.98
ELBRIDGE	NIAGARA MOHAWK POWER CORP	042.-01-04.1	4.32
ELBRIDGE	DUANE H & RENEE ABRAMS	043.-04-10.0	1.64
ELBRIDGE	MARK A EZZO	044.-03-18.0	2.79
ELBRIDGE	MARK A EZZO	044.-03-27.0	1.99
ELBRIDGE	DOROTHY C & DONALD BENEDICT	044.-04-10.0	2.59
ELBRIDGE	JAMES J & THERESA C HANKIN	044.-04-13.0	0.85
ELBRIDGE	TIMOTHY & COLLEEN JOHNSON	044.-05-04.4	1.60
<b>ELBRIDGE Total</b>			<b>80.14</b>
LYSANDER	DAVID C & ELAINE REDFIELD	027.-03-21.3	8.91
LYSANDER	GENEVIEVE & EARL SCHADER	031.-01-17.1	1.86

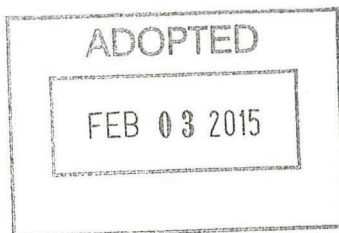


LYSANDER	NANCY H ABBOTT RVCBL TRUST	071.-02-47.4	2.75
LYSANDER	NANCY H ABBOTT RVCBL TRUST	071.-02-47.6	1.84
LYSANDER	CLARK LIVING TRUST	073.-01-22.0	1.46
LYSANDER	CLARK LIVING TRUST	073.-01-24.1	100.37
<b>LYSANDER Total</b>			<b>117.19</b>
MANLIUS	ANN E KELLY	099.-01-12.1	12.75
MANLIUS	ANN E KELLY	099.-01-14.1	80.45
<b>MANLIUS Total</b>			<b>93.2</b>
VAN BUREN	WILLIAM & NOREEN ENNIS	031.-02-06.1	5.34
VAN BUREN	TOWN OF VAN BUREN	046.-06-06.0	0.12
<b>VAN BUREN Total</b>			<b>5.46</b>
<b>Grand Total</b>			<b>423.01</b>
*Calculated using a Geographic Information System, not Real Property Services (RPS) data.			

RESOLVED, that should one or more of these parcels be subdivided prior to the expiration of said District, each of these subdivisions would automatically be considered a part of said District, and would remain in the District while it was in effect; and, be it further

RESOLVED, that the district review plan shall be submitted to the Commissioner of the New York State Department of Agriculture and Markets as provided for in Section 303-a of the Agriculture and Markets Law.

Ag Dist 3 2014 Renewal.docx  
Ejl  
KMB 12.17.14  
kam



I HEREBY CERTIFY THAT THE FOREGOING IS A TRUE AND EXACT COPY OF LEGISLATION DULY ADOPTED BY THE COUNTY LEGISLATURE OF ONONDAGA COUNTY ON THE

3<sup>rd</sup> DAY OF February, 2015.

*Deborah A. Maturo*

CLERK, COUNTY LEGISLATURE  
ONONDAGA COUNTY, NEW YORK

14 DEC 23 AM 11:02

RECEIVED  
ONONDAGA COUNTY  
LEGISLATURE

**617.20**  
**Appendix B**  
**Short Environmental Assessment Form**

**Instructions for Completing**

**Part 1 - Project Information.** The applicant or project sponsor is responsible for the completion of Part 1. Responses become part of the application for approval or funding, are subject to public review, and may be subject to further verification. Complete Part 1 based on information currently available. If additional research or investigation would be needed to fully respond to any item, please answer as thoroughly as possible based on current information.

Complete all items in Part 1. You may also provide any additional information which you believe will be needed by or useful to the lead agency; attach additional pages as necessary to supplement any item.

<b>Part 1 - Project and Sponsor Information</b>				
Name of Action or Project:				
Project Location (describe, and attach a location map):				
Brief Description of Proposed Action:				
Name of Applicant or Sponsor:		Telephone:		
		E-Mail:		
Address:				
City/PO:		State:	Zip Code:	
1. Does the proposed action only involve the legislative adoption of a plan, local law, ordinance, administrative rule, or regulation? If Yes, attach a narrative description of the intent of the proposed action and the environmental resources that may be affected in the municipality and proceed to Part 2. If no, continue to question 2.			<b>NO</b>	<b>YES</b>
2. Does the proposed action require a permit, approval or funding from any other governmental Agency? If Yes, list agency(s) name and permit or approval:			<b>NO</b>	<b>YES</b>
3.a. Total acreage of the site of the proposed action? _____ acres				
b. Total acreage to be physically disturbed? _____ acres				
c. Total acreage (project site and any contiguous properties) owned or controlled by the applicant or project sponsor? _____ acres				
4. Check all land uses that occur on, adjoining and near the proposed action.				
<input type="checkbox"/> Urban <input type="checkbox"/> Rural (non-agriculture) <input type="checkbox"/> Industrial <input type="checkbox"/> Commercial <input type="checkbox"/> Residential (suburban)				
<input type="checkbox"/> Forest <input type="checkbox"/> Agriculture <input type="checkbox"/> Aquatic <input type="checkbox"/> Other (specify): _____				
<input type="checkbox"/> Parkland				

5. Is the proposed action, a. A permitted use under the zoning regulations?	<b>NO</b>	<b>YES</b>	<b>N/A</b>
b. Consistent with the adopted comprehensive plan?			
6. Is the proposed action consistent with the predominant character of the existing built or natural landscape?	<b>NO</b>	<b>YES</b>	
7. Is the site of the proposed action located in, or does it adjoin, a state listed Critical Environmental Area? If Yes, identify: _____ _____	<b>NO</b>	<b>YES</b>	
8. a. Will the proposed action result in a substantial increase in traffic above present levels?	<b>NO</b>	<b>YES</b>	
b. Are public transportation service(s) available at or near the site of the proposed action?			
c. Are any pedestrian accommodations or bicycle routes available on or near site of the proposed action?			
9. Does the proposed action meet or exceed the state energy code requirements? If the proposed action will exceed requirements, describe design features and technologies: _____ _____	<b>NO</b>	<b>YES</b>	
10. Will the proposed action connect to an existing public/private water supply?  If No, describe method for providing potable water: _____ _____	<b>NO</b>	<b>YES</b>	
11. Will the proposed action connect to existing wastewater utilities?  If No, describe method for providing wastewater treatment: _____ _____	<b>NO</b>	<b>YES</b>	
12. a. Does the site contain a structure that is listed on either the State or National Register of Historic Places?  b. Is the proposed action located in an archeological sensitive area?	<b>NO</b>	<b>YES</b>	
13. a. Does any portion of the site of the proposed action, or lands adjoining the proposed action, contain wetlands or other waterbodies regulated by a federal, state or local agency?  b. Would the proposed action physically alter, or encroach into, any existing wetland or waterbody? If Yes, identify the wetland or waterbody and extent of alterations in square feet or acres: _____ _____ _____	<b>NO</b>	<b>YES</b>	
14. Identify the typical habitat types that occur on, or are likely to be found on the project site. Check all that apply: <input type="checkbox"/> Shoreline <input type="checkbox"/> Forest <input type="checkbox"/> Agricultural/grasslands <input type="checkbox"/> Early mid-successional <input type="checkbox"/> Wetland <input type="checkbox"/> Urban <input type="checkbox"/> Suburban			
15. Does the site of the proposed action contain any species of animal, or associated habitats, listed by the State or Federal government as threatened or endangered?	<b>NO</b>	<b>YES</b>	
16. Is the project site located in the 100 year flood plain?	<b>NO</b>	<b>YES</b>	
17. Will the proposed action create storm water discharge, either from point or non-point sources? If Yes, a. Will storm water discharges flow to adjacent properties? <input type="checkbox"/> NO <input type="checkbox"/> YES  b. Will storm water discharges be directed to established conveyance systems (runoff and storm drains)? If Yes, briefly describe: <input type="checkbox"/> NO <input type="checkbox"/> YES _____ _____	<b>NO</b>	<b>YES</b>	

18. Does the proposed action include construction or other activities that result in the impoundment of water or other liquids (e.g. retention pond, waste lagoon, dam)? If Yes, explain purpose and size: _____ _____ _____	<b>NO</b>	<b>YES</b>
19. Has the site of the proposed action or an adjoining property been the location of an active or closed solid waste management facility? If Yes, describe: _____ _____ _____	<b>NO</b>	<b>YES</b>
20. Has the site of the proposed action or an adjoining property been the subject of remediation (ongoing or completed) for hazardous waste? If Yes, describe: _____ _____ _____	<b>NO</b>	<b>YES</b>
<b>I AFFIRM THAT THE INFORMATION PROVIDED ABOVE IS TRUE AND ACCURATE TO THE BEST OF MY KNOWLEDGE</b> Applicant/sponsor name: _____ Date: _____ Signature: _____		

**Part 2 - Impact Assessment. The Lead Agency is responsible for the completion of Part 2.** Answer all of the following questions in Part 2 using the information contained in Part 1 and other materials submitted by the project sponsor or otherwise available to the reviewer. When answering the questions the reviewer should be guided by the concept “Have my responses been reasonable considering the scale and context of the proposed action?”

	<b>No, or small impact may occur</b>	<b>Moderate to large impact may occur</b>
1. Will the proposed action create a material conflict with an adopted land use plan or zoning regulations?		
2. Will the proposed action result in a change in the use or intensity of use of land?		
3. Will the proposed action impair the character or quality of the existing community?		
4. Will the proposed action have an impact on the environmental characteristics that caused the establishment of a Critical Environmental Area (CEA)?		
5. Will the proposed action result in an adverse change in the existing level of traffic or affect existing infrastructure for mass transit, biking or walkway?		
6. Will the proposed action cause an increase in the use of energy and it fails to incorporate reasonably available energy conservation or renewable energy opportunities?		
7. Will the proposed action impact existing: a. public / private water supplies? b. public / private wastewater treatment utilities?		
8. Will the proposed action impair the character or quality of important historic, archaeological, architectural or aesthetic resources?		
9. Will the proposed action result in an adverse change to natural resources (e.g., wetlands, waterbodies, groundwater, air quality, flora and fauna)?		

	No, or small impact may occur	Moderate to large impact may occur
10. Will the proposed action result in an increase in the potential for erosion, flooding or drainage problems?		
11. Will the proposed action create a hazard to environmental resources or human health?		

**Part 3 - Determination of significance. The Lead Agency is responsible for the completion of Part 3.** For every question in Part 2 that was answered “moderate to large impact may occur”, or if there is a need to explain why a particular element of the proposed action may or will not result in a significant adverse environmental impact, please complete Part 3. Part 3 should, in sufficient detail, identify the impact, including any measures or design elements that have been included by the project sponsor to avoid or reduce impacts. Part 3 should also explain how the lead agency determined that the impact may or will not be significant. Each potential impact should be assessed considering its setting, probability of occurring, duration, irreversibility, geographic scope and magnitude. Also consider the potential for short-term, long-term and cumulative impacts.

- Check this box if you have determined, based on the information and analysis above, and any supporting documentation, that the proposed action may result in one or more potentially large or significant adverse impacts and an environmental impact statement is required.
- Check this box if you have determined, based on the information and analysis above, and any supporting documentation, that the proposed action will not result in any significant adverse environmental impacts.

_____	_____
Name of Lead Agency	Date
_____	_____
Print or Type Name of Responsible Officer in Lead Agency	Title of Responsible Officer
_____	_____
Signature of Responsible Officer in Lead Agency	Signature of Preparer (if different from Responsible Officer)

**New York State  
Department of Agriculture and Markets  
AGRICULTURAL DISTRICT REVIEW PROFILE**

**DISTRICT IDENTIFICATION**

County: Onondaga County		District No.: 3		
Town(s) in District: Camillus, Cicero, Clay, Elbridge, Lysander, Manlius, Van Buren				
No. acres in district: 47,325	No. acres in farms: <sup>1</sup> 44,012*	No. acres cropped: 27,416*	No. acres owned by farmers: 29,139*	No. acres rented by farmers: 14,873*

\*Source: Agricultural District 3 2014 Eight-Year Review and Recertification Farm Survey

**AGRICULTURAL DATA ANALYSIS**

- |   |                        |                        |
|---|------------------------|------------------------|
| A. Since last review, number of acres in District | Added: <u>2,030.99</u> | Deleted: <u>547.01</u> |
| B. Since last review, number of acres in farms    | Increased: _____       | Decreased: _____       |

<sup>1</sup> Number of acres in farms represents the sum of acres owned by farmers and rented by farmers.

**Agricultural District 3 - 2014 Eight-Year Review Final Parcel List**

TAX_ID	PARCEL #	STREET #	STREET NAME	OWNERNAME1	OWNERNAME2	CITY_TOWN	VILLAGE	ACRES_GIS
31208900500000010010000000	005.-01-01.0	*****	BENNETTS CORNERS RD	EMMONS JOHN	BENNETT LYNNETTE	CAMILLUS		0.81
31208900500000010020000000	005.-01-02.0	6445	BENNETTS CORNERS RD	ARNOLD THEODORE L	ARNOLD PHOEBE M	CAMILLUS		0.74
31208900500000010030010000	005.-01-03.1	6395	BENNETTS CORNERS RD	LAVRANCHUK MICHAEL	BEGLEY DIANE	CAMILLUS		1.93
31208900500000010030020000	005.-01-03.2	6397	BENNETTS CORNERS RD	LAVRANCHUK MICHAEL J	*****	CAMILLUS		11.61
31208900500000010040000000	005.-01-04.0	6393	BENNETTS CORNERS RD	LUSIGNAN JOSEPH A	LUSIGNAN BETTY L	CAMILLUS		1.16
31208900500000010050000000	005.-01-05.0	6347	BENNETTS CORNERS RD	KLOCEK JOHN S	KLOCEK SUSAN	CAMILLUS		2.50
31208900500000010060010000	005.-01-06.1	*****	BENNETTS CORNERS RD	KLOCEK JOHN S	KLOCEK SUSAN A	CAMILLUS		24.40
31208900500000010060020000	005.-01-06.2	*****	BENNETTS CORNERS RD	KLOCEK JOHN S	KLOCEK SUSAN	CAMILLUS		24.95
31208900500000010060030000	005.-01-06.3	*****	BENNETTS CORNERS RD	KLOCEK JOHN S	KLOCEK SUSAN	CAMILLUS		6.15
31208900500000010070000000	005.-01-07.0	1812055	ELBRIDGE TOWNLINE	NIAGARA MOHAWK POWER CORP	COMPANY CODE 132350	CAMILLUS		0.56
31208900500000010080010000	005.-01-08.1	6223	BENNETTS CORNERS RD	FLETCHER IRREVOCABLE TRUS	FLETCHER ROBERT E JR CO-T	CAMILLUS		52.01
31208900500000010080020000	005.-01-08.2	*****	BENNETTS CORNERS RD	FLETCHER IRREVOCABLE TRUS	FLETCHER ROBERT E JR CO-T	CAMILLUS		179.50
31208900500000010090000000	005.-01-09.0	6199	BENNETTS CORNERS RD	FLETCHER RUSSELL C	*****	CAMILLUS		1.94
31208900500000010100000000	005.-01-10.0	*****	BENNETTS CORNERS RD	FLETCHER IRREVOCABLE TRUS	FLETCHER ROBERT E JR CO-T	CAMILLUS		3.86
31208900500000010110000000	005.-01-11.0	6188	BENNETTS CORNERS RD	SZCZECH GERALD	SZCZECH ELAINE M	CAMILLUS		0.98
31208900500000010120010000	005.-01-12.1	*****	BENNETTS CORNERS RD	FLETCHER IRREVOCABLE TRUS	FLETCHER ROBERT E JR CO-T	CAMILLUS		39.01
31208900500000010120020000	005.-01-12.2	*****	BENNETTS CORNERS RD	FLETCHER IRREVOCABLE TRUS	FLETCHER ROBERT E JR CO-T	CAMILLUS		20.91
31208900500000010130000000	005.-01-13.0	6155	BENNETTS CORNERS RD	FLETCHER IRREVOCABLE TRUS	FLETCHER ROBERT E JR CO-T	CAMILLUS		1.79
31208900500000020010010000	005.-02-01.1	1940	CANAL RD	BRATT DONALD P JR	BRATT TINA M	CAMILLUS		0.94
31208900500000020010020000	005.-02-01.2	1928	CANAL RD	SMITH ARLENE D TRUSTEE	SMITH FREDERICK L TRUST	CAMILLUS		2.24
31208900500000020020000000	005.-02-02.0	1950	CANAL RD	DEPTOLA DOUGLAS	*****	CAMILLUS		1.00
31208900500000020030000000	005.-02-03.0	1952	CANAL RD	JOROLEMON KATHLEEN F	*****	CAMILLUS		60.78
31208900500000020030000000	005.-02-03.0	1952	CANAL RD	JOROLEMON KATHLEEN F	*****	CAMILLUS		38.97
31208900500000020040010000	005.-02-04.1	2024	CANAL RD	GASPAK EMERY P JR	JACQUES DEBORAH R	CAMILLUS		17.72
31208900500000020040020000	005.-02-04.2	2034	CANAL RD	ADDABBO PETER J	ADDABBO DAWN M	CAMILLUS		1.88
31208900500000020200010000	005.-02-20.1	6147	GILLIE BROOK RD	NOGASH ROBERT W	NOGASH ROSEANNE G	CAMILLUS		51.67
31208900500000020200020000	005.-02-20.2	*****	GILLIE BROOK RD	NOGASH ROBERT W	NOGASH ROSEANNE G	CAMILLUS		32.36
31208900500000020230000000	005.-02-23.0	*****	BENNETTS CORNERS RD	NIAGARA MOHAWK POWER CORP	COMPANY CODE 132350	CAMILLUS		4.77
31208900500000020230000000	005.-02-23.0	*****	BENNETTS CORNERS RD	NIAGARA MOHAWK POWER CORP	COMPANY CODE 132350	CAMILLUS		8.96
31208900500000030070010000	005.-03-07.1	6433	NEWPORT RD	HIGH PATH STOCK FARMS	KARASEK RUDY P	CAMILLUS		91.70
31208900500000050020000000	005.-05-02.0	2260	SANDS RD	HALLORAN LAWRENCE	HALLORAN NANCY E	CAMILLUS		1.09
31208900500000050030010000	005.-05-03.1	*****	SANDS RD	SCHLOOP WALTER F	SCHLOOP MELISSA D	CAMILLUS		31.81
31208900500000050030010000	005.-05-03.1	*****	SANDS RD	SCHLOOP WALTER F	SCHLOOP MELISSA D	CAMILLUS		3.01
31208900500000050040000000	005.-05-04.0	2286	SANDS RD	SCHLOOP WALTER F	SCHLOOP MELISSA	CAMILLUS		2.44
31208900500000060010010000	005.-06-01.1	2189	BITTERS RD	FARNHAM DIANNA	*****	CAMILLUS		3.72
31208900500000060030000000	005.-06-03.0	6016	GILLIE BROOK RD	MCCREA MICHAEL	MCCREA VANESSA	CAMILLUS		1.71
31208900500000060040010000	005.-06-04.1	6066	GILLIE BROOK RD	TOWN OF CAMILLUS	*****	CAMILLUS		68.63
31208900500000070010000000	005.-07-01.0	6031	GILLIE BROOK RD	BRISTOL-DENDIS TRUST SAND	CARNEY LYNNETTE TRUSTEE	CAMILLUS		1.25
31208900500000070020010000	005.-07-02.1	6025	GILLIE BROOK RD	JOYCE JOHN E	*****	CAMILLUS		0.83
31208900500000070030000000	005.-07-03.0	6019	GILLIE BROOK RD	HAYDEN WILLIAM L LIFE U	HAYDEN WILLIAM D JR TRUST	CAMILLUS		0.66
31208900500000070040000000	005.-07-04.0	6013	GILLIE BROOK RD	MAURO JOHN W	MAURO DOLORES P	CAMILLUS		0.73
31208900500000070050000000	005.-07-05.0	2183	BITTERS RD	CARTER JAMES C	CARTER DONNA A	CAMILLUS		0.44
31208900500000070060020000	005.-07-06.2	2179	BITTERS RD	HOUSE SHALLEY J	*****	CAMILLUS		0.64
31208900500000070070020000	005.-07-07.2	2167	BITTERS RD	GOFF SCOTT R	GOFF BRIANNA L	CAMILLUS		3.21
31208900500000070080010000	005.-07-08.1	2131	BITTERS RD	COLE ROBERT J	COLE JANET L	CAMILLUS		11.91
31208900500000070100010000	005.-07-10.1	5997	BENNETTS CORNERS RD	SUTOR DENISE B	*****	CAMILLUS		2.80
31208900500000070100020000	005.-07-10.2	2119	BITTERS RD	KERMES DANIEL M	KERMES SARAH M	CAMILLUS		15.30
31208900500000070100040000	005.-07-10.4	*****	BENNETTS CORNERS RD	FLETCHER ROBERT E JR	*****	CAMILLUS		60.29
31208900500000070110000000	005.-07-11.0	*****	BENNETTS CORNERS RD	SADOWSKI MARK K	SADOWSKI DIANNA W	CAMILLUS		53.44
31208900500000070120000000	005.-07-12.0	6056	BENNETTS CORNERS RD	CIARLA DOMINICK M LIFE	CIARLA MARILYN D LIFE U	CAMILLUS		2.35
31208900500000070130000000	005.-07-13.0	*****	BENNETTS CORNERS RD	KRAUT ARTHUR	KRAUT NOEMI	CAMILLUS		42.28
31208900500000070140000000	005.-07-14.0	6070	BENNETTS CORNERS RD	OSWEGO BITTER CEMETERY	C/O ATTN: TOWN OF CAMILLU	CAMILLUS		1.52

**Agricultural District 3 - 2014 Eight-Year Review Final Parcel List**

TAX_ID	PARCEL #	STREET #	STREET NAME	OWNERNAME1	OWNERNAME2	CITY_TOWN	VILLAGE	ACRES_GIS
31208900500000070150010000	005.-07-15.1	*****	BENNETTS CORNERS RD	FLETCHER IRREVOCABLE TRUS	FLETCHER ROBERT E JR CO-T	CAMILLUS		104.78
31208900500000070160000000	005.-07-16.0	6120	BENNETTS CORNERS RD	MATYAS STEPHEN E	MATYAS SHARI	CAMILLUS		1.25
31208900500000070170000000	005.-07-17.0	6126	BENNETTS CORNERS RD	MATYAS SHARON	*****	CAMILLUS		1.60
31208900500000070180000000	005.-07-18.0	6119	BENNETTS CORNERS RD	BARRETT MARLEEN	*****	CAMILLUS		0.34
31208900500000070190000000	005.-07-19.0	6123	BENNETTS CORNERS RD	TOWN MARK D	TOWN JENNIFER M	CAMILLUS		0.45
31208900500000070200000000	005.-07-20.0	6127	BENNETTS CORNERS RD	BELKO WILLIAM J	BELKO SANDRA L	CAMILLUS		0.32
31208900500000070210000000	005.-07-21.0	*****	HALL RD	FLETCHER IRREVOCABLE TRUS	FLETCHER ROBERT E JR CO-T	CAMILLUS		1.39
31208900500000070220000000	005.-07-22.0	6097	BENNETTS CORNERS RD	FLETCHER IRREVOCABLE TRUS	FLETCHER ROBERT E JR CO-T	CAMILLUS		40.93
31208900600000040120010000	006.-04-12.1	6327	VAN ALSTINE RD	HIGH PATH STOCK FARMS	KARASEK RUDOLPH P	CAMILLUS		3.70
31208900600000040120010000	006.-04-12.1	6327	VAN ALSTINE RD	HIGH PATH STOCK FARMS	KARASEK RUDOLPH P	CAMILLUS		149.07
31208900600000040120010000	006.-04-12.1	6327	VAN ALSTINE RD	HIGH PATH STOCK FARMS	KARASEK RUDOLPH P	CAMILLUS		12.91
31208900600000040120010000	006.-04-12.1	6327	VAN ALSTINE RD	HIGH PATH STOCK FARMS	KARASEK RUDOLPH P	CAMILLUS		5.96
31208900600000040120010000	006.-04-12.1	6327	VAN ALSTINE RD	HIGH PATH STOCK FARMS	KARASEK RUDOLPH P	CAMILLUS		134.72
31208900600000040120040000	006.-04-12.4	6143	VAN ALSTINE RD	UCZEN CHRISTOPHER J	FRYBA-UCZAN CELENE	CAMILLUS		22.71
31208900600000040120050000	006.-04-12.5	6133	VAN ALSTINE RD	GOMES MICHAEL A	GOMES MARIA F	CAMILLUS		12.36
31208900600000040120070000	006.-04-12.7	6131	VAN ALSTINE RD	GOMES MICHAEL A	GOMES MARIA F	CAMILLUS		14.04
31208900600000050030050000	006.-05-03.5	6205	DEVOE RD	FATCERIC JOHN A II	DAVIS-FATCERIC DAWN TERE	CAMILLUS		10.73
31208900600000050040020000	006.-05-04.2	6203	DEVOE RD	KENNA GREGORY D	KENNA KRISTA M	CAMILLUS		2.64
31208900600100010110000000	006.1-01-11.0	*****	DEVOE RD	PIGULA MARK A	PIGULA CECILIA	CAMILLUS		82.34
31208900600100020020000000	006.1-02-02.0	103	VIEWPOINT LN	GANGEMI MATTHEW D	GANGEMI KERI L	CAMILLUS		1.01
31208900600100020030000000	006.1-02-03.0	101	VIEWPOINT LN	DOMINICK CHRISTOPHER D	DOMINICK KIMBERLY A	CAMILLUS		1.12
31208900600100020040000000	006.1-02-04.0	*****	DEVOE RD	KARASEK RUDOLPH P TRUST	KARASEK PATRICIA E TRUS	CAMILLUS		2.86
31208900600100020050000000	006.1-02-05.0	6148	DEVOE RD	TJT INTEREST LLC	*****	CAMILLUS		1.02
31208900600100020070000000	006.1-02-07.0	111	BARN SWALLOW LN	STONE GREGORY M	STONE KRISTEN E	CAMILLUS		3.03
31208900600100020100000000	006.1-02-10.0	105	VIEWPOINT LN	LANE EDWARD F JR	LANE JANICE R	CAMILLUS		1.04
31208900600100030090000000	006.1-03-09.0	104	VIEWPOINT LN	KEMP CHARLES	KEMP NANCY	CAMILLUS		1.00
31208900600100030100000000	006.1-03-10.0	147	VIEWPOINT LN	DECARLO MARK A	*****	CAMILLUS		1.00
31208900600100030110000000	006.1-03-11.0	145	VIEWPOINT LN	PARKER BRIAN	PARKER KIMBERLY	CAMILLUS		1.00
31208900600100030120000000	006.1-03-12.0	143	VIEWPOINT LN	CORNUE LORI	CORNUE JEREMY	CAMILLUS		1.00
31208900600100030130000000	006.1-03-13.0	141	VIEWPOINT LN	CHRISTIE GEORGE HW JR	CHRISTIE JENNIFER	CAMILLUS		1.08
31208900600100030140000000	006.1-03-14.0	139	VIEWPOINT LN	JOHNSON PETER H	JOHNSON ANNETTE A	CAMILLUS		1.57
31208900600100030150000000	006.1-03-15.0	137	VIEWPOINT LN	MATHEWSON WILLIAM D	MATHEWSON STEPHANIE A	CAMILLUS		1.02
31208900600100030160000000	006.1-03-16.0	135	VIEWPOINT LN	QUINN MICHAEL F II	QUINN DANIELLE R	CAMILLUS		1.35
31208900600100030170000000	006.1-03-17.0	131	VIEWPOINT LN	DEMNERLE RANDY R	DEMNERLE JAMIE L	CAMILLUS		2.04
31208900600100030180000000	006.1-03-18.0	129	VIEWPOINT LN	HOLM CHRISTIAN F	*****	CAMILLUS		1.24
31208900600100030190000000	006.1-03-19.0	127	VIEWPOINT LN	FOSS AARON	FOSS ANNE C	CAMILLUS		1.01
31208900600100030200000000	006.1-03-20.0	125	VIEWPOINT LN	GAGE CHARLENE F	*****	CAMILLUS		1.03
31208900600100030210000000	006.1-03-21.0	123	VIEWPOINT LN	RAAFLAUB RICHARD E	RAAFLAUB JEAN L	CAMILLUS		1.06
31208900600100030220000000	006.1-03-22.0	121	VIEWPOINT LN	WALKER KEITH A	WALKER JULIA C	CAMILLUS		1.00
31208900600100030240000000	006.1-03-24.0	117	VIEWPOINT LN	TINDALL DAVID M	TINDALL KATHLEEN M	CAMILLUS		2.92
31208900600100030250010000	006.1-03-25.1	115	VIEWPOINT LN	OLYMPUS BROKERAGE CO. LTD	*****	CAMILLUS		8.01
31208900600100030260010000	006.1-03-26.1	113	VIEWPOINT LN	OLYMPUS BROKERAGE CO. LTD	*****	CAMILLUS		7.04
31208900600100030270000000	006.1-03-27.0	111	VIEWPOINT LN	OUDEMOOL TODD D	*****	CAMILLUS		1.42
31208900600100030280000000	006.1-03-28.0	109	VIEWPOINT LN	DESOCIO IRREV. TRUST FRAN	DESOCIO MICHAEL TRUSTEE	CAMILLUS		1.01
31208900600100030290000000	006.1-03-29.0	107	VIEWPOINT LN	ALBINO MICHAEL T	ALBINO ANGELA S	CAMILLUS		1.19
31208900600100030310000000	006.1-03-31.0	100	BARN SWALLOW LN	HIGH PATH STOCK FARMS	KARASEK PATRICIA ETAL	CAMILLUS		1.55
31208900600100030350000000	006.1-03-35.0	116	BARN SWALLOW LN	WALSH MICHAEL J	OVERTON CARLA B	CAMILLUS		2.05
31208900600100040010000000	006.1-04-01.0	150	VIEWPOINT LN	MAHARDY PATRICK J	HAEFELE KERRY T	CAMILLUS		1.21
31208900600100040020000000	006.1-04-02.0	116	VIEWPOINT LN	MCCARTHY JEFFERY P	*****	CAMILLUS		1.00
31208900600100040030000000	006.1-04-03.0	122	VIEWPOINT LN	REYNOLDS SHAWN P	REYNOLDS MARY E	CAMILLUS		1.00
31208900600100040040000000	006.1-04-04.0	124	VIEWPOINT LN	HANN DAVID J	HANN LOURDES R	CAMILLUS		1.15
31208900600100040050000000	006.1-04-05.0	126	VIEWPOINT LN	KELLY ANGELO	KELLY DIANE	CAMILLUS		1.03



**Agricultural District 3 - 2014 Eight-Year Review Final Parcel List**

TAX_ID	PARCEL #	STREET #	STREET NAME	OWNERNAME1	OWNERNAME2	CITY_TOWN	VILLAGE	ACRES_GIS
3120890060010004006000000	006.1-04-06.0	130	VIEWPOINT LN	RESTEY PAUL M	RESTEY JENNIFER L	CAMILLUS		1.03
3120890060010004007000000	006.1-04-07.0	138	VIEWPOINT LN	BRESCIA SHARON	*****	CAMILLUS		1.04
3120890060010004008000000	006.1-04-08.0	142	VIEWPOINT LN	BARBUTO AMBROSE	BARBUTO MARGARET A	CAMILLUS		1.00
3120890060010004009000000	006.1-04-09.0	144	VIEWPOINT LN	CANNATA LUIGI A	CANNATA ANNA M	CAMILLUS		1.00
3120890060010004010000000	006.1-04-10.0	146	VIEWPOINT LN	KELSEY MARY M	LARocca ERICA	CAMILLUS		1.00
31208900700000010190010000	007.-01-19.1	*****	WARNERS RD	WEIGAND MILTON A	*****	CAMILLUS		11.92
31208900700000010190010000	007.-01-19.1	*****	WARNERS RD	WEIGAND MILTON A	*****	CAMILLUS		35.26
31208900700000010420000000	007.-01-42.0	*****	VAN BUREN TOWNLINE	WEIGAND MILTON	*****	CAMILLUS		41.81
31208900700000050060060000	007.-05-06.6	2988	WARNERS RD	FATChERIC JOHN A II	*****	CAMILLUS		30.62
31208901000000020410000000	010.-02-41.0	*****	VAN BUREN RD	BIGLIARDI ARLENE M TRUS	BIGLIARDI RAYMOND A	CAMILLUS		1.88
31208901000000020410000000	010.-02-41.0	*****	VAN BUREN RD	BIGLIARDI ARLENE M TRUS	BIGLIARDI RAYMOND A	CAMILLUS		19.90
31208901000000020410000000	010.-02-41.0	*****	VAN BUREN RD	BIGLIARDI ARLENE M TRUS	BIGLIARDI RAYMOND A	CAMILLUS		0.49
31208901900000010110010000	019.-01-11.1	6019	THOMPSON RD	THOMPSON ROBERT H LIFE	STANTON JOYCE	CAMILLUS		4.74
31208901900000010110040000	019.-01-11.4	6014	THOMPSON RD	THOMPSON DWIGHT R	THOMPSON ROBERT H LIFE	CAMILLUS		131.79
31208901900000010110040000	019.-01-11.4	6014	THOMPSON RD	THOMPSON DWIGHT R	THOMPSON ROBERT H LIFE	CAMILLUS		10.17
31208901900000010110040000	019.-01-11.4	6014	THOMPSON RD	THOMPSON DWIGHT R	THOMPSON ROBERT H LIFE	CAMILLUS		12.29
31208902100000010070010000	021.-01-07.1	2413	HUNT RD	YENNOCK JOHN A	*****	CAMILLUS		33.25
31208902100000010070020000	021.-01-07.2	5885	BREED RD	BARRETT MICHAEL R	BARRETT MARGARET S	CAMILLUS		2.05
31208902100000010070030000	021.-01-07.3	5879	BREED RD	BARRETT THOMAS J	*****	CAMILLUS		1.97
31208902100000010070040000	021.-01-07.4	2455	HUNT RD	GOFF JOHN W	GOFF KATHLEEN M	CAMILLUS		3.09
31208902100000010070050000	021.-01-07.5	5889	BREED RD	YENNOCK JOHN A	YENNOCK DARLA D	CAMILLUS		28.52
31208902100000010130010000	021.-01-13.1	*****	IKE DIXON RD	DUSART THOMAS	DUSART REBECCA	CAMILLUS		1.50
31208902100000010130010000	021.-01-13.1	*****	IKE DIXON RD	DUSART THOMAS	DUSART REBECCA	CAMILLUS		60.00
31208902100000010130030000	021.-01-13.3	*****	HUNT RD	YENNOCK JOHN	*****	CAMILLUS		13.09
31208902100000010130040000	021.-01-13.4	5840	IKE DIXON RD	ENGLISH GAIR E	*****	CAMILLUS		3.28
31208902100000010190010000	021.-01-19.1	5860	IKE DIXON RD	DUSART THOMAS	*****	CAMILLUS		3.48
31208902100000010190010000	021.-01-19.1	5860	IKE DIXON RD	DUSART THOMAS	*****	CAMILLUS		2.92
31208902100000030100000000	021.-03-10.0	5682	IKE DIXON RD	GIVENS F. SPENCER III	GIVENS ANN	CAMILLUS		0.98
31208902100000030110000000	021.-03-11.0	5690	IKE DIXON RD	BOSAK ZORYANA	BOSAK BOGDAN	CAMILLUS		5.00
31208902200000010010000000	022.-01-01.0	*****	BENNETTS CORNERS RD	FLETCHER ROBERT E JR	*****	CAMILLUS		8.03
31208902200000010010000000	022.-01-01.0	*****	BENNETTS CORNERS RD	FLETCHER ROBERT E JR	*****	CAMILLUS		53.41
31208902200000010020010000	022.-01-02.1	5932	BENNETTS CORNERS RD	FOSTER JOHN R	FOSTER MARSHA J	CAMILLUS		0.86
31208902200000010020020000	022.-01-02.2	5891	BENNETTS CORNERS RD	PARKER BRUCE D	PARKER CAROL J	CAMILLUS		44.10
31208902200000010030000000	022.-01-03.0	5918	BENNETTS CORNERS RD	BROCK EUGENE L	BROCK KAREN J	CAMILLUS		0.90
31208902200000010040010000	022.-01-04.1	5908	BENNETTS CORNERS RD	KENNEDY NEIL C	*****	CAMILLUS		45.44
31208902200000010040010000	022.-01-04.1	5908	BENNETTS CORNERS RD	KENNEDY NEIL C	*****	CAMILLUS		0.66
31208902200000010050000000	022.-01-05.0	5889	BENNETTS CORNERS RD	STAUDT JASON R	STAUDT JENNIFER C	CAMILLUS		0.78
31208902200000010060000000	022.-01-06.0	5885	BENNETTS CORNERS RD	SOULE STEVEN D	*****	CAMILLUS		0.23
31208902200000010070000000	022.-01-07.0	5863	BENNETTS CORNERS RD	FLETCHER IRREVOCABLE TRUS	FLETCHER ROBERT E JR CO-T	CAMILLUS		44.06
31208902200000010080000000	022.-01-08.0	5856	BENNETTS CORNERS RD	CIARLA PAMELA A	*****	CAMILLUS		32.82
31208902200000010080000000	022.-01-08.0	5856	BENNETTS CORNERS RD	CIARLA PAMELA A	*****	CAMILLUS		18.75
31208902200000010090000000	022.-01-09.0	5794	BENNETTS CORNERS RD	BETTS DONALD R JR	BETTS SUSAN	CAMILLUS		0.92
31208902200000010100010000	022.-01-10.1	*****	BENNETTS CORNERS RD	NORTHROP DANA	NORTHROP KRISTEN	CAMILLUS		37.35
31208902200000010100020000	022.-01-10.2	5813	BENNETTS CORNERS RD	HARD MICHAEL J	HARD JACQUELINE S	CAMILLUS		2.95
31208902200000010100030000	022.-01-10.3	5815	BENNETTS CORNERS RD	VOLCKO THOMAS E	*****	CAMILLUS		4.75
31208902200000010100040000	022.-01-10.4	5817	BENNETTS CORNERS RD	NORTHROP DANA	NORTHROP KRISTEN	CAMILLUS		4.41
31208902200000010110000000	022.-01-11.0	*****	BENNETTS CORNERS RD	NIAGARA MOHAWK POWER CORP	COMPANY CODE 132350	CAMILLUS		9.43
31208902200000010110000000	022.-01-11.0	*****	BENNETTS CORNERS RD	NIAGARA MOHAWK POWER CORP	COMPANY CODE 132350	CAMILLUS		4.70
31208902200000010120010000	022.-01-12.1	*****	BENNETTS CORNERS RD	FLETCHER ROBERT E JR.	*****	CAMILLUS		44.87
31208902200000010120020000	022.-01-12.2	5834	BENNETTS CORNERS RD	DWYER JOHN M	DWYER GERALDINE	CAMILLUS		3.63
31208902200000010120030000	022.-01-12.3	5830	BENNETTS CORNERS RD	GRIFFIN DANIEL	GRIFFIN MARY	CAMILLUS		2.08
31208902200000010130000000	022.-01-13.0	5751	BENNETTS CORNERS RD	UNDERWOOD LESLIE H	*****	CAMILLUS		11.00

**Agricultural District 3 - 2014 Eight-Year Review Final Parcel List**

TAX_ID	PARCEL #	STREET #	STREET NAME	OWNERNAME1	OWNERNAME2	CITY_TOWN	VILLAGE	ACRES_GIS
31208902200000010130000000	022.-01-13.0	5751	BENNETTS CORNERS RD	UNDERWOOD LESLIE H	*****	CAMILLUS		36.61
31208902200000010140010000	022.-01-14.1	5730	BENNETTS CORNERS RD	LACROIX KATHY J	*****	CAMILLUS		2.10
31208902200000010140020000	022.-01-14.2	5746	BENNETTS CORNERS RD	GAFFNEY WILLIAM E	GAFFNEY MARYBETH	CAMILLUS		1.37
31208902200000010140030000	022.-01-14.3	5752	BENNETTS CORNERS RD	GAFFNEY WILLIAM E	GAFFNEY MARYBETH	CAMILLUS		1.46
31208902200000010150000000	022.-01-15.0	5772	BENNETTS CORNERS RD	FLETCHER IRREVOCABLE TRUS	FLETCHER ROBERT E JR CO-T	CAMILLUS		54.65
31208902200000010160000000	022.-01-16.0	5710	BENNETTS CORNERS RD	KORRIGAN RICHARD W	KORRIGAN HELENA A	CAMILLUS		1.57
31208902200000010170000000	022.-01-17.0	5690	BENNETTS CORNERS RD	CAMILLUS COUNTRY CLUB	*****	CAMILLUS		207.65
31208902200000010180000000	022.-01-18.0	5939	BENNETTS CORNERS RD	RHINEHART ANNA S	*****	CAMILLUS		0.74
31208902200000020010010000	022.-02-01.1	2137	BITTERS RD	MCELWEE KEVIN T	*****	CAMILLUS		0.82
31208902200000020010020000	022.-02-01.2	2168	BITTERS RD	CASTALDO PAUL A JR	*****	CAMILLUS		9.59
31208902200000020010030000	022.-02-01.3	2160	BITTERS RD	REEDY KEVIN L	REEDY KAREN M	CAMILLUS		1.26
31208902200000020010040000	022.-02-01.4	2164	BITTERS RD	VICTORIA CYNTHIA L	*****	CAMILLUS		1.94
31208902200000020020000000	022.-02-02.0	2170	BITTERS RD	MCCARTHY DANIEL J	MCCARTHY CINDY L	CAMILLUS		7.35
31208902200000020030000000	022.-02-03.0	2172	BITTERS RD	BANKS RONALD E	BANKS SANDRA A	CAMILLUS		9.37
31208902200000020040000000	022.-02-04.0	2176	BITTERS RD	HOUSE SHELLEY J	*****	CAMILLUS		1.45
31208902200000020050010000	022.-02-05.1	2118	BITTERS RD	SAURO SCOTT	*****	CAMILLUS		8.06
31208902200000020050020000	022.-02-05.2	5845	IKE DIXON RD	DUSART THOMAS	*****	CAMILLUS		4.94
31208902200000020050030000	022.-02-05.3	5861	IKE DIXON RD	DUSART THOMAS	*****	CAMILLUS		13.59
31208902200000020050030000	022.-02-05.3	5861	IKE DIXON RD	DUSART THOMAS	*****	CAMILLUS		66.90
31208902200000020050040000	022.-02-05.4	2104	BITTERS RD	DUSART THOMAS	DUSART REBECCA S	CAMILLUS		2.25
31208902200000020100010000	022.-02-10.1	5727	IKE DIXON RD	DUSART THOMAS P	*****	CAMILLUS		105.35
31208902200000020120020000	022.-02-12.2	5695	IKE DIXON RD	STANISTREET DANIEL W	*****	CAMILLUS		39.89
31208902200000020120030000	022.-02-12.3	5695	IKE DIXON RD	STANISTREET DANIEL W	STANISTREET CAROLINE R	CAMILLUS		4.98
31208902200000020130000000	022.-02-13.0	5701	IKE DIXON RD	FOSTER JOHN L	FOSTER DIANE M	CAMILLUS		0.89
31208902200000020140010000	022.-02-14.1	5705-5715	IKE DIXON RD	KURZ JOHN C	KURZ DAVID	CAMILLUS		33.87
31208902200000020140030000	022.-02-14.3	5723	IKE DIXON RD	KURZ JOHN C	KURZ CYNTHIA A	CAMILLUS		1.03
31208902200000020150000000	022.-02-15.0	5725	IKE DIXON RD	FENN LARRY R	FENN SHEILA H	CAMILLUS		0.96
31208902200000020170000000	022.-02-17.0	*****	OFF IKE DIXON RD	FLETCHER IRREVOCABLE TRUS	FLETCHER ROBERT E JR CO-T	CAMILLUS		2.24
31208902200100010010000000	022.1-01-01.0	5744	IKE DIXON RD	DYETTE RONALD WALTER	SCAIA THERESA	CAMILLUS		1.91
31208902200100010150000000	022.1-01-15.0	5738	IKE DIXON RD	RUSYNIAK CHARLES A	*****	CAMILLUS		0.61
31208902300000010130000000	023.-01-13.0	2429	W GENESEE TPKE	DIXON ASSOCIATES	C/O CAMILLUS RIDGE TERRAC	CAMILLUS		0.87
31208902300000010140000000	023.-01-14.0	2395	W GENESEE TPKE	GEORGAKOPOULOS FILIPPOS	*****	CAMILLUS		47.54
31208902300000010140000000	023.-01-14.0	2395	W GENESEE TPKE	GEORGAKOPOULOS FILIPPOS	*****	CAMILLUS		6.38
31208902300000010150000000	023.-01-15.0	2407	W GENESEE TPKE	GEREMIA ISABEL A	MORRIS FLOYD JAY JR.	CAMILLUS		0.45
31208902300000010180000000	023.-01-18.0	2371	W GENESEE TPKE	BINNS RICHARD	BINNS PATRICIA	CAMILLUS		3.98
31208902300000010210010000	023.-01-21.1	2261	W GENESEE TPKE	DANILUK LEONARD	*****	CAMILLUS		0.78
31208902300000010210020000	023.-01-21.2	2277	W GENESEE TPKE	DANILUK FARM LLC	*****	CAMILLUS		175.14
31208902300000010210020000	023.-01-21.2	2277	W GENESEE TPKE	DANILUK FARM LLC	*****	CAMILLUS		44.10
31208902300000010230000000	023.-01-23.0	*****	NYS RTE 5	DELL SAMUEL R JR	*****	CAMILLUS		18.17
31208902300000010240010000	023.-01-24.1	2075	W GENESEE TPKE	FORWARD MICHAEL F	FORWARD DONNA L	CAMILLUS		40.34
31208902300000010240020000	023.-01-24.2	*****	BENNETTS CORNERS RD	GERTRUDE GIFFORD LLC	*****	CAMILLUS		4.21
31208902300000010240030000	023.-01-24.3	5510	BENNETTS CORNERS RD	GERTRUDE GIFFORD LLC	*****	CAMILLUS		1.09
31208902300000010240050000	023.-01-24.5	5516	BENNETTS CORNERS RD	MASTRONARDI LAUREEN	MASTRONARDI GERARDO	CAMILLUS		2.05
31208902300000010240060000	023.-01-24.6	5512	BENNETTS CORNERS RD	CUFF SIDNEY H II	CUFF PATRICIA A	CAMILLUS		2.53
31208902300000010250000000	023.-01-25.0	5500	BENNETTS CORNERS RD	FORWARD MICHAEL F	FORWARD DONNA L	CAMILLUS		1.00
31208902300000010260010000	023.-01-26.1	5577	BENNETTS CORNERS RD	FERO YOLANDA	FERO THOMAS	CAMILLUS		3.91
31208902300000010270000000	023.-01-27.0	5606	BENNETTS CORNERS RD	DAVIS EDWARD R	DAVIS BARBARA	CAMILLUS		1.26
31208902300000010280010000	023.-01-28.1	5631	BENNETTS CORNERS RD	FORWARD MICHAEL F	FORWARD DONNA L	CAMILLUS		76.11
31208902300000010280030000	023.-01-28.3	5581	BENNETTS CORNERS RD	PILOWA JONATHAN	JOHNSON SUE A	CAMILLUS		2.98
31208902300000010280040000	023.-01-28.4	5607	BENNETTS CORNERS RD	EVANS EDGAR C	EVANS MYRNA C	CAMILLUS		2.76
31208902300000010280050000	023.-01-28.5	5701	BENNETTS CORNERS RD	AHEARN JAMES M	AHEARN COLLEEN M	CAMILLUS		2.76
31208902300000010280060000	023.-01-28.6	5703	BENNETTS CORNERS RD	PIENKOWSKI ROBERT	PIENKOWSKI CNYTHIA A	CAMILLUS		2.83

**Agricultural District 3 - 2014 Eight-Year Review Final Parcel List**

TAX_ID	PARCEL #	STREET #	STREET NAME	OWNERNAME1	OWNERNAME2	CITY_TOWN	VILLAGE	ACRES_GIS
31208902300000010280070000	023.-01-28.7	5705	BENNETTS CORNERS RD	HUDSON LEE R	HUDSON PATSY M	CAMILLUS		5.44
31208902300000010280080000	023.-01-28.8	5657	BENNETTS CORNERS RD	COSELMON ROBERT C	*****	CAMILLUS		11.81
31208902300000010290000000	023.-01-29.0	1935	NYS RTE 5	MECH RICHARD E	MECH PATRICIA A	CAMILLUS		38.25
31208902300000010300010000	023.-01-30.1	*****	BENNETTS CORNERS RD	FORWARD MICHAEL F	FORWARD DONNA L	CAMILLUS		31.23
31208902300000010300010000	023.-01-30.1	*****	BENNETTS CORNERS RD	FORWARD MICHAEL F	FORWARD DONNA L	CAMILLUS		84.15
31208902300000010300030000	023.-01-30.3	5524	BENNETTS CORNERS RD	VONA FAMILY TRUST SEBASTI	VONA MICHELINO LIFE USE	CAMILLUS		4.46
31208902300000010300040000	023.-01-30.4	5519	BENNETTS CORNERS RD	LOCKWOOD CHARLES A	LOCKWOOD JUNE M	CAMILLUS		2.59
31208902300000010300050000	023.-01-30.5	5520	BENNETTS CORNERS RD	VONA ROBERT M	VONA NICHOLE R	CAMILLUS		1.30
31208902300000010310000000	023.-01-31.0	*****	BENNETTS CORNERS RD	NIAGARA MOHAWK POWER CORP	COMPANY CODE 132350	CAMILLUS		15.46
31208902300000010310000000	023.-01-31.0	*****	BENNETTS CORNERS RD	NIAGARA MOHAWK POWER CORP	COMPANY CODE 132350	CAMILLUS		3.48
31208902300000010320000000	023.-01-32.0	2289	W GENESEE TPKE	SPENCER TIMOTHY J	SPENCER CATHLEEN M	CAMILLUS		0.60
31208902300000020010010000	023.-02-01.1	*****	NYS RTE 5	PIGULA MARK A	PIGULA CECILIA A	CAMILLUS		91.93
31208902300000020010020000	023.-02-01.2	1930	NYS RTE 5	HUTH WALTER M	HUTH NANCY M	CAMILLUS		4.82
31208902300000020010030000	023.-02-01.3	1960	NYS RTE 5	FIRST BAPTIST CHURCH OF ME	*****	CAMILLUS		9.73
31208902300000020020000000	023.-02-02.0	2000	W GENESEE TPKE	WYCKOFF PETER M JR.	*****	CAMILLUS		0.87
31208902300000020030020000	023.-02-03.2	2010	GENESEE TPKE	JOHNSON RICHARD A	JOHNSON BARBARA A	CAMILLUS		1.53
31208902300000020040010000	023.-02-04.1	5421	BENNETTS CORNERS RD	ROGERS ROBERT E	C/O ATTN: JAMES ROGERS	CAMILLUS		0.26
31208902300000020050000000	023.-02-05.0	5407	BENNETTS CORNERS RD	KNAUSS JUERGEN	KNAUSS BETTY J	CAMILLUS		0.95
31208902300000020060000000	023.-02-06.0	*****	BENNETTS CORNERS RD	SLONOSKY DONALD S	*****	CAMILLUS		0.24
31208902300000020070000000	023.-02-07.0	5405	BENNETTS CORNERS RD	SLONOSKY DONALD S	*****	CAMILLUS		0.68
31208902300000020080010000	023.-02-08.1	5297	BENNETTS CORNERS RD	FORWARD DAVID E	*****	CAMILLUS		87.79
31208902300000020090010000	023.-02-09.1	5406	BENNETTS CORNERS RD	PINCHAK WILLIAM	*****	CAMILLUS		4.58
31208902300000020120000000	023.-02-12.0	2074	W GENESEE TPKE	THOMSON KAREN	*****	CAMILLUS		0.15
31208902300000020130000000	023.-02-13.0	2100	W GENESEE TPKE	HOFFMAN CYNTHIA A	*****	CAMILLUS		2.66
31208902300000020140010000	023.-02-14.1	133 & 137	ANGUS RANCH RD	DELL SAMUEL R JR	*****	CAMILLUS		179.70
31208902300000020150010000	023.-02-15.1	153	ANGUS RANCH RD	DELL SAMUEL R III	*****	CAMILLUS		2.51
31208902300000020160000000	023.-02-16.0	2220	W GENESEE TPKE	CANESTRARE RICHARD J	*****	CAMILLUS		1.00
31208902400000010020000000	024.-01-02.0	*****	NYS RTE 321	MOORE HARRY	*****	CAMILLUS		14.95
31208902400000010040000000	024.-01-04.0	*****	ELBRIDGE TOWNLINE	MATHEWSON CHRISTOPHER L	*****	CAMILLUS		0.36
31208902400000010040000000	024.-01-04.0	*****	ELBRIDGE TOWNLINE	MATHEWSON CHRISTOPHER L	*****	CAMILLUS		3.06
31208902400000010050000000	024.-01-05.0	*****	NORTH OF CONRAIL	VITAGLIANO ROBERT	CONROY DAN	CAMILLUS		0.06
31208902400000010050000000	024.-01-05.0	*****	NORTH OF CONRAIL	VITAGLIANO ROBERT	CONROY DAN	CAMILLUS		2.87
31208902400000010060000000	024.-01-06.0	*****	NORTH OF CONRAIL	FORWARD DAVID E	*****	CAMILLUS		21.91
31208902400000010070010000	024.-01-07.1	*****	BENNETTS CORNERS RD	MOORE MARIA A	MURPHY KYLE T	CAMILLUS		15.89
31208902400000010080010000	024.-01-08.1	5245	BENNETTS CORNERS RD	MURPHY MARIA A	MURPHY KYLE T	CAMILLUS		0.22
31208902400000010080010000	024.-01-08.1	5245	BENNETTS CORNERS RD	MURPHY MARIA A	MURPHY KYLE T	CAMILLUS		4.00
31208902400000010090010000	024.-01-09.1	5248	BENNETTS CORNERS RD	SZCZECH FARMS INC	*****	CAMILLUS		52.34
31208902400000010090010000	024.-01-09.1	5248	BENNETTS CORNERS RD	SZCZECH FARMS INC	*****	CAMILLUS		4.93
31208902400000010090020000	024.-01-09.2	5252	BENNETTS CORNERS RD	FLEMING JAMES R	*****	CAMILLUS		2.39
31208902400000010090030000	024.-01-09.3	2143	FORWARD RD	BROWN JOSEPH R	BROWN EILEEN M	CAMILLUS		3.66
31208902400000020010010000	024.-02-01.1	2111	BENCH RD	BAKER CARLTON G	BAKER ROBIN V	CAMILLUS		0.53
31208902400000020010010000	024.-02-01.1	2111	BENCH RD	BAKER CARLTON G	BAKER ROBIN V	CAMILLUS		0.79
31208902400000020020010000	024.-02-02.1	2116	BENCH RD	BUCK BARRY D	BUCK RUTH ANN	CAMILLUS		3.40
31208902400000020030000000	024.-02-03.0	2148	FORWARD RD	BROWN JOSEPH R	BROWN EILEEN M	CAMILLUS		0.80
31208902400000020040000000	024.-02-04.0	2160	FORWARD RD	JACKSON ANNE M	*****	CAMILLUS		2.81
31208902400000020050000000	024.-02-05.0	2190	FORWARD RD	SANDERS THOMAS C	SANDERS KAREN M	CAMILLUS		1.77
31208902400000020110010000	024.-02-11.1	*****	FORWARD RD	POWERS JOHN M	POWERS OLGA P	CAMILLUS		0.20
31208902400000020110010000	024.-02-11.1	*****	FORWARD RD	POWERS JOHN M	POWERS OLGA P	CAMILLUS		56.21
31208902400000020110010000	024.-02-11.1	*****	FORWARD RD	POWERS JOHN M	POWERS OLGA P	CAMILLUS		12.01
31208902400000020110020000	024.-02-11.2	*****	FORWARD RD (REAR)	POWERS JOHN M	POWERS OLGA P	CAMILLUS		14.61
31208902400000020110020000	024.-02-11.2	*****	FORWARD RD (REAR)	POWERS JOHN M	POWERS OLGA P	CAMILLUS		4.38
31208902400000020340010000	024.-02-34.1	*****	NYS RTE 321	FORWARD DAVID	*****	CAMILLUS		4.31

**Agricultural District 3 - 2014 Eight-Year Review Final Parcel List**

TAX_ID	PARCEL #	STREET #	STREET NAME	OWNERNAME1	OWNERNAME2	CITY_TOWN	VILLAGE	ACRES_GIS
31208902400000020340010000	024.-02-34.1	*****	NYS RTE 321	FORWARD DAVID	*****	CAMILLUS		6.74
31208902400000020340030000	024.-02-34.3	*****	NYS RTE 321	ERWIN DAVID J	ERWIN LORRAINE A	CAMILLUS		6.08
31208902400000020340040000	024.-02-34.4	2082	FLAT ROCK RD	MESSERE MICHAEL	MESSERE BARBARA	CAMILLUS		41.23
31208902400000020360020000	024.-02-36.2	*****	FLAT ROCK RD	OLIN DUANE C	*****	CAMILLUS		18.71
31208902400000020360030000	024.-02-36.3	2080	FLAT ROCK RD	LUTZ MICHAEL M JR	*****	CAMILLUS		4.19
31208902400000020360040000	024.-02-36.4	2079	FLAT ROCK RD	KELLY MICHAEL J	KELLY CAROL ANN	CAMILLUS		0.09
31208902400000020360040000	024.-02-36.4	2079	FLAT ROCK RD	KELLY MICHAEL J	KELLY CAROL ANN	CAMILLUS		3.32
31208902400000020400010000	024.-02-40.1	Land	FLAT ROCK RD	NIAGARA MOHAWK POWER CORP	COMPANY CODE 132350	CAMILLUS		27.01
31208902400000020400010000	024.-02-40.1	Land	FLAT ROCK RD	NIAGARA MOHAWK POWER CORP	COMPANY CODE 132350	CAMILLUS		3.87
31208902700000010030010000	027.-01-03.1	*****	GENESEE TPKE	SZCZECH FARMS INC	*****	CAMILLUS		92.87
31208902700000010030020000	027.-01-03.2	2618	GENESEE TPKE	DELANEY JOSHUA J	DELANEY NATALIE M	CAMILLUS		12.84
31208902700000010050010000	027.-01-05.1	2728	W GENESEE TPKE	SZCZECH FARMS INC	*****	CAMILLUS		33.31
31208902700000010050010000	027.-01-05.1	2728	W GENESEE TPKE	SZCZECH FARMS INC	*****	CAMILLUS		0.69
31208902700000030090010000	027.-03-09.1	*****	MUNRO RD	HIGH MEADOW ACRES LLC	*****	CAMILLUS		87.63
31208902700000030090010000	027.-03-09.1	*****	MUNRO RD	HIGH MEADOW ACRES LLC	*****	CAMILLUS		97.46
31208902700000030090010000	027.-03-09.1	*****	MUNRO RD	HIGH MEADOW ACRES LLC	*****	CAMILLUS		77.21
31208902700000030100020000	027.-03-10.2	*****	MUNRO RD	HIGH MEADOW ACRES LLC	*****	CAMILLUS		175.58
31208902700000030100020000	027.-03-10.2	*****	MUNRO RD	HIGH MEADOW ACRES LLC	*****	CAMILLUS		1.35
31228903800000020060000000	038.-02-06.0	5840	SOUTH BAY RD	HALEY CHRISTOPHER J	HALEY THERESA M	CICERO		10.92
31228905100000030020010000	051.-03-02.1	6220	SOUTH BAY RD	BARONE JOHN J	*****	CICERO		71.50
31228905100000030020020000	051.-03-02.2	*****	SOUTH BAY RD	BARONE JOHN J	*****	CICERO		0.61
31228905100000030040000000	051.-03-04.0	*****	THOMPSON RD	BARONE JOHN J	*****	CICERO		15.31
31228905100000030050010000	051.-03-05.1	*****	ISLAND RD	BARONE JOHN J	*****	CICERO		72.74
31228905100000030050020000	051.-03-05.2	*****	ISLAND RD	BARONE JOHN J	*****	CICERO		5.93
31228905100000030060010000	051.-03-06.1	*****	SOUTH BAY RD	BARONE JOHN J	*****	CICERO		6.67
31228905100000030060020000	051.-03-06.2	*****	SOUTH BAY RD	BARONE JOHN J	*****	CICERO		5.89
31228905100000030070000000	051.-03-07.0	200 & 6214	SOUTH BAY RD	BARONE AGNES LIFE USE	*****	CICERO		5.49
31228905100400050030010000	051.4-05-03.1	*****	SOUTH BAY RD	CENTRAL NEW YORK LAND TRU	C/O JEFF DEVINE EXEC DIR	CICERO		20.72
31228905400000010080010000	054.-01-08.1	6266	ISLAND RD	JOSS MARK R	JOSS ROBIN S	CICERO		3.44
31228905400000010080020000	054.-01-08.2	6472	ISLAND RD	JOSS MARK R	JOSS ROBIN S	CICERO		9.74
31228905400000010090010000	054.-01-09.1	6454	ISLAND RD REAR	JOSS MARK R	JOSS ROBIN S	CICERO		7.07
31228905400000010130000000	054.-01-13.0	*****	ISLAND RD	DE MARCO RUTH	*****	CICERO		20.67
31228906000000010090010000	060.-01-09.1	*****	ISLAND RD	POLCHLOPEK MARC	*****	CICERO		10.06
31228906000000010090020000	060.-01-09.2	6515	ISLAND RD	POLCHLOPEK MARC A	POLCHLOPEK LENORE M	CICERO		53.36
31228906000000010090040000	060.-01-09.4	*****	ISLAND RD	POLCHLOPEK MARC A	POLCHLOPEK LENORE M	CICERO		10.33
31228906000000010110010000	060.-01-11.1	*****	ISLAND RD	DE MARCO ANTHONY A	*****	CICERO		2.01
31228906000000010110020000	060.-01-11.2	6431	ISLAND RD	DE MARCO ANTHONY	*****	CICERO		29.91
31228906000000010120000000	060.-01-12.0	6421	ISLAND RD	DE MARCO ANTHONY A	*****	CICERO		0.44
31228906000000010130000000	060.-01-13.0	6417	ISLAND RD	DE MARCO ANTHONY	*****	CICERO		1.60
31228906100000010320010000	061.-01-32.1	8313	CICERO CENTER RD	WOZNICA JR FRED M	WOZNICA JOAN ARLENE	CICERO		16.15
31228906100000010340010000	061.-01-34.1	6981	ISLAND RD	WOZNICA THOMAS	WOZNICA LORRIE J	CICERO		13.69
31228906100000010340030000	061.-01-34.3	6989	ISLAND RD	SMITH LELAND	SMITH KIMBERLY	CICERO		0.91
31228906200000010450010000	062.-01-45.1	7172	ISLAND RD	DUDZINSKI ROSE LIFE USE	DUDZINSKI C LIFE USE	CICERO		12.01
31228906200000010450010000	062.-01-45.1	7172	ISLAND RD	DUDZINSKI ROSE LIFE USE	DUDZINSKI C LIFE USE	CICERO		28.25
31228906200000010450020000	062.-01-45.2	7169	ISLAND RD	DUDZINSKI JR CHESTER A	DUDZINSKI LINDA R	CICERO		14.41
31228906200000010490010000	062.-01-49.1	*****	ISLAND RD S SIDE	WOZNICA FAMILY TRUST	THOMAS WOZNICA TRUSTEE	CICERO		52.49
31228906200000010490020000	062.-01-49.2	7141	ISLAND RD	MOON MARTIN	MOON MICHELLE	CICERO		0.87
31228906200000010490030000	062.-01-49.3	7029	ISLAND RD	WOZNICA FAMILY TRUST	THOMAS WOZNICA TRUSTEE	CICERO		38.15
31228906200000010490040000	062.-01-49.4	8290	CICERO CENTER RD	WOZNICA CHRISTOPHER J	WOZNICA PAMELA J	CICERO		1.65
31228906200000010510000000	062.-01-51.0	8326	CICERO CENTER RD	WOZNICA JR FRED	*****	CICERO		3.92
31228906200000010560010000	062.-01-56.1	*****	ISLAND RD	CRONKWRIGHT DONNA	*****	CICERO		1.95
31228906200000010560020000	062.-01-56.2	7150	ISLAND RD	KUHN LAURENCE E	KUHN MELINDA J	CICERO		8.83

**Agricultural District 3 - 2014 Eight-Year Review Final Parcel List**

TAX_ID	PARCEL #	STREET #	STREET NAME	OWNERNAME1	OWNERNAME2	CITY_TOWN	VILLAGE	ACRES_GIS
3122890620000010560030000	062.-01-56.3	7056	ISLAND RD	COTTET II OTIS E	*****	CICERO		36.03
3122890620000010560040000	062.-01-56.4	*****	ISLAND RD S SIDE	PADDOCK PATRICIA A	*****	CICERO		2.46
3122890620000010560050000	062.-01-56.5	*****	ISLAND RD S SIDE	PADDOCK PATRICIA A	*****	CICERO		1.21
3122890620000010640020000	062.-01-64.2	8151	EASTWOOD RD	MANION JOHN C	*****	CICERO		24.54
31228906200000020060000000	062.-02-06.0	6952	ISLAND RD	WOZNICA JR FREDERICK	*****	CICERO		19.39
31228906300000010030010000	063.-01-03.1	8009	EASTWOOD RD	MENGEL JOHN P	*****	CICERO		25.78
31228906300000010030020000	063.-01-03.2	8031	EASTWOOD RD	BARNES DEBRA	*****	CICERO		38.51
31228906700000010030010000	067.-01-03.1	7480	BULL ST	FEATHERLY ROBERT	*****	CICERO		74.11
31228906700000010040010000	067.-01-04.1	7560	BULL ST	RAHMAN BABUR K	RAHMAN BAZLUR	CICERO		21.68
31228906700000010040020000	067.-01-04.2	7544	BULL ST	SHOVA SCOTT	SHOVA ANDREA	CICERO		20.55
31228906700000010040030000	067.-01-04.3	7504	BULL ST	ODONAGHY KRIS A	ODONAGHY ROBYN H	CICERO		9.49
31228906700000010040040000	067.-01-04.4	7576	BULL ST	DOWNING MARTIN J	DOWNING CATHLEEN L	CICERO		17.55
31228906700000010040050000	067.-01-04.5	7502	BULL ST	ODONAGHY KENNETH W	*****	CICERO		11.06
31228906700000010050000000	067.-01-05.0	7692	BULL ST	LYON JACK	*****	CICERO		100.46
31228907100000010210010000	071.-01-21.1	*****	ROUTE 31 N SIDE	T&N INC	*****	CICERO		7.84
31228907100000010250010000	071.-01-25.1	7863	KNEESKERN RD	GRIFFO CYNTHIA	*****	CICERO		29.80
31228907200000010050010000	072.-01-05.1	7697	ROUTE 31	LYON JACK	*****	CICERO		159.08
31228907200000010050020000	072.-01-05.2	*****	ROUTE 31	LYON JACK	*****	CICERO		16.98
31228907200000010230000000	072.-01-23.0	7481	BULL ST	SITNIK ALEXANDER C	SITNIK KAREN R	CICERO		49.73
31228907200000010240000000	072.-01-24.0	7473	BULL ST	WEBB JR RICHARD A	*****	CICERO		42.86
31228907200000010340010000	072.-01-34.1	8172	EASTWOOD RD	SCHNEIDER CHRIS C	*****	CICERO		39.09
31228907200000010340020000	072.-01-34.2	8160	EASTWOOD RD	KLEI ROBERT W	KLEI JULIA	CICERO		3.64
31228907200000010340030000	072.-01-34.3	8176	EASTWOOD RD	SCHNEIDER LAURA	HULSIZER MATTHEW M	CICERO		1.85
31228907200000010350020000	072.-01-35.2	8224	EASTWOOD RD	LA VALLEY ALAN L	LA VALLEY GAIL M	CICERO		13.70
31228907200000010370000000	072.-01-37.0	*****	CHITTENANGO CRK	OFFICE OF GENERAL SERVICE	C/O REAL PROPERTY MANAGEM	CICERO		6.69
31228908800000010080000000	088.-01-08.0	6427	ROUTE 31	S G CICERO LLC	*****	CICERO		5.16
31228909900000010040010000	099.-01-04.1	5815	SNELLER RD	JANET W DIFFIN TRUST	DIFFIN JANET W TRUSTEE	CICERO		74.37
31228909900000010040030000	099.-01-04.3	5780	SNELLER RD	DIFFIN JANET W TRUSTEE	JANET DIFFIN W TRUST	CICERO		41.07
31228909900000010040060000	099.-01-04.6	5836	MUD MILL RD	PARDEE DUANE P	PARDEE MARY R	CICERO		2.09
31228909900000010040070000	099.-01-04.7	5842	SNELLER RD	PARDEE DAVID H	*****	CICERO		5.65
31228912000000020140000000	120.-02-14.0	*****	SNELLER (REAR) RD	ISGAR JOSEPH D	*****	CICERO		0.16
31228912000000020150000000	120.-02-15.0	5757	SNELLER RD	JMG ONE PROPERTIES LLC	*****	CICERO		1.44
31228912000000020160000000	120.-02-16.0	5745	SNELLER RD	BECKWITH KATHLEEN M	*****	CICERO		0.73
31228912000000020170000000	120.-02-17.0	5731	SNELLER RD	BECKWITH KATHLEEN M	*****	CICERO		1.09
31248902100000010010000000	021.-01-01.0	*****	VER PLANK RD	HALLSTON MANOR LLC	*****	CLAY		24.56
31248902200000010080040000	022.-01-08.4	*****	VER PLANK RD	HALL FISK MARY P TRUSTE	HALL KAREN A TRUSTEE	CLAY		62.64
31248902200000010090010000	022.-01-09.1	*****	VER PLANK RD	HALLSTON MANOR LLC	*****	CLAY		22.55
31248902200000010090020000	022.-01-09.2	3721	VER PLANK RD	HALLSTON MANOR LLC	*****	CLAY		9.76
31248902200000010090030000	022.-01-09.3	3711	VER PLANK RD	HALLSTON MANOR LLC	*****	CLAY		23.78
31248904100200040020000000	041.2-04-02.0	5071	GUY YOUNG RD	FLEURY STEPHEN C	FLEURY ELIZABETH A	CLAY		3.41
31248904200000010140000000	042.-01-14.0	*****	CAUGHDENY RD	YOUNG LYLE G	*****	CLAY		6.49
31248904300000010010000000	043.-01-01.0	9177	CAUGHDENY RD	YOUNG GEORGE H LIFE USE	*****	CLAY		108.50
31248904300000010440000000	043.-01-44.0	*****	OAK ORCHARD RD	YOUNG LYLE G	*****	CLAY		11.77
312489107000000120320020000	107.-12-32.2	7265	BUCKLEY RD	HAFNER CHARLES	*****	CLAY		20.96
31280102000000010090010000	020.-01-09.1	211	MAIN ST	DEMARCO RUTH	*****	ELBRIDGE	ELBRIDGE	11.33
31280102100000020020000000	021.-02-02.0	*****	VALLEY DR	DEMARCO RUTH	*****	ELBRIDGE	ELBRIDGE	0.98
31280102200000010250000000	022.-01-25.0	*****	VALLEY DR	MANLEY JAMES H	MANLEY MARYANNE	ELBRIDGE	ELBRIDGE	5.77
31280102200100010010000000	022.1-01-01.0	5677	VALLEY DR	MOORE JOSEPH M	*****	ELBRIDGE	ELBRIDGE	2.84
31280102200100010020000000	022.1-01-02.0	*****	VALLEY DR	WALL-LU C PIERCE	*****	ELBRIDGE	ELBRIDGE	3.36
31280102200100010030000000	022.1-01-03.0	5635	VALLEY DR	BRAUDRICK KEITH M	BRAUDRICK CATHERINE V	ELBRIDGE	ELBRIDGE	0.41
31280102200100010040000000	022.1-01-04.0	5617	VALLEY DR	KANATOUS MICHAEL G	KANATOUS CARMELA	ELBRIDGE	ELBRIDGE	0.87
31280102200100010050000000	022.1-01-05.0	*****	VALLEY DR	WALL-LU C PIERCE	*****	ELBRIDGE	ELBRIDGE	3.27

**Agricultural District 3 - 2014 Eight-Year Review Final Parcel List**

TAX_ID	PARCEL #	STREET #	STREET NAME	OWNERNAME1	OWNERNAME2	CITY_TOWN	VILLAGE	ACRES_GIS
31280102200100010060030000	022.1-01-06.3	5575	VALLEY DR	COMSTOCK-LU ANNE L	C/O MARLENE L COMSTOCK, P	ELBRIDGE	ELBRIDGE	0.75
31280102200100020050000000	022.1-02-05.0	5660	VALLEY DR	SANDSTROM-LU NATALIE G	SANDSTROM, ET AL A CHRIST	ELBRIDGE	ELBRIDGE	5.65
31280300700000010010000000	007.-01-01.0	*****	CLINTON ST	LOW DOUGLAS A	*****	ELBRIDGE	JORDAN	11.51
31280300800000010250010000	008.-01-25.1	*****	BRUTUS RD RR	YAWNEY-LU ALICE	YAWNEY THOMAS	ELBRIDGE	JORDAN	5.84
31280300800000010250020000	008.-01-25.2	295	BRUTUS RD RR	VILLAGE OF JORDAN	PLAYGROUND	ELBRIDGE	JORDAN	1.72
31280300800000010250030000	008.-01-25.3	249	BRUTUS RD	VILLAGE OF JORDAN	*****	ELBRIDGE	JORDAN	1.23
31280300900000010010010000	009.-01-01.1	49	MAIN ST	FIETTA MARK L	FIETTA MEGAN L	ELBRIDGE	JORDAN	16.03
31280300900000010010020000	009.-01-01.2	85	HAMILTON ST	ANDRIANOS IRREV TRUST D-1	NICHOLAS & BARBARA ANDRIA	ELBRIDGE	JORDAN	0.60
31280300900000010020000000	009.-01-02.0	43	MAIN ST	YAWNEY ROBERT F	*****	ELBRIDGE	JORDAN	0.91
31280300900000010030000000	009.-01-03.0	37	MAIN ST	STAPLETON TIMOTHY T	STAPLETON DEBRA H	ELBRIDGE	JORDAN	4.34
31280300900000010130000000	009.-01-13.0	28	VALLEY DR	NAPOLI STEVEN	NAPOLI SHELLEY	ELBRIDGE	JORDAN	5.17
31288902300000020370010000	023.-02-37.1	6752	RIVER RD	EAGLE POINT FARMS LLC	*****	ELBRIDGE		263.60
31288902400000020040000000	024.-02-04.0	*****	LAIRD RD	MARK W BITZ FAMILY, LLC	*****	ELBRIDGE		1.95
31288902400000020040000000	024.-02-04.0	*****	LAIRD RD	MARK W BITZ FAMILY, LLC	*****	ELBRIDGE		13.28
31288902400000020130010000	024.-02-13.1	967	OLD ROUTE 31	BATES BARRY C	UDALL-BATES ANNE E	ELBRIDGE		36.00
31288902400000020130020000	024.-02-13.2	975	OLD ROUTE 31	THORP FREDERICK E	THORP LINETTE L	ELBRIDGE		16.34
31288902400000020140000000	024.-02-14.0	929	OLD ROUTE 31	GRIESMYER LOUIS	GRIESMYER SUE	ELBRIDGE		41.75
31288902700000010070000000	027.-01-07.0	*****	OLD ROUTE 31	BATES BARRY C	UDALL-BATES ANNE E	ELBRIDGE		44.34
31288902700000010090000000	027.-01-09.0	1006	OLD ROUTE 31	RAMOS JOHN P	RAMOS VIRGINIA P	ELBRIDGE		17.92
31288902700000040020000000	027.-04-02.0	6466	LAIRD RD	HOIRIGAN FARMS OF ELBRIDG	*****	ELBRIDGE		32.05
31288902800000020010000000	028.-02-01.0	6401	BURTON RD	BRYAN WILLIAM J	*****	ELBRIDGE		0.35
31288902800000020020000000	028.-02-02.0	6377	BURTON RD	TIFFANY ROBERT W	TIFFANY PATRICIA A	ELBRIDGE		0.46
31288902800000020030010000	028.-02-03.1	*****	WHITING RD	POLMANTEER, ETAL MARTIN L	*****	ELBRIDGE		67.35
31288902800000020030020000	028.-02-03.2	1675	WHITING RD	SEARLE KANDI	*****	ELBRIDGE		0.51
31288902800000020030030000	028.-02-03.3	6389	BURTON RD	POLMANTEER GARY W	POLMANTEER PATRICIA A	ELBRIDGE		1.19
31288902800000020040000000	028.-02-04.0	1691	WHITING RD	SCHWEITZER RONALD W	SCHWEITZER JULIE G	ELBRIDGE		0.44
31288902800000020050010000	028.-02-05.1	1673	WHITING RD	BELLERDINE JAMES D	BELLERDINE SHANNON M	ELBRIDGE		1.26
31288902800000020060010000	028.-02-06.1	1671	WHITING RD	POLMANTEER ESTATE ESTHER	C/O ALECIA WOJCIK, EXECUT	ELBRIDGE		3.45
31288902800000020060020000	028.-02-06.2	1659	WHITING RD	SMART AMBER L TBE	SMART SCOTT Z TBE	ELBRIDGE		0.88
31288902800000020070000000	028.-02-07.0	1651	WHITING RD	MORGAN GERALDINE A	*****	ELBRIDGE		5.58
31288902800000020080010000	028.-02-08.1	*****	WHITING RD RR	MAJEWSKI ZBIGNIEW	*****	ELBRIDGE		7.30
31288902800000020080020000	028.-02-08.2	1631	WHITING RD	WHITE CLIFFORD R	*****	ELBRIDGE		17.79
31288902800000020090010000	028.-02-09.1	1615	WHITING RD	ZELIAS STEVEN D	*****	ELBRIDGE		1.03
31288902800000020100010000	028.-02-10.1	1607	WHITING RD	CHRISTMAN MANDY L	*****	ELBRIDGE		1.34
31288902800000020110000000	028.-02-11.0	1541	WHITING RD	LAPOINT MELODIE A	*****	ELBRIDGE		42.48
31288902800000030040000000	028.-03-04.0	1725	WHITING RD	BRUNELLE MARY E	*****	ELBRIDGE		13.19
31288902800000030050000000	028.-03-05.0	1695	WHITING RD	FADDEN TIMOTHY D	FADDEN DONNA C	ELBRIDGE		0.61
31288902800000030060000000	028.-03-06.0	6390	BURTON RD	NAU LOUIS M	*****	ELBRIDGE		3.10
31288902800000040030000000	028.-04-03.0	*****	HALL RD	RAICHLIN JAMES F	*****	ELBRIDGE		39.75
31288902800000040030000000	028.-04-03.0	*****	HALL RD	RAICHLIN JAMES F	*****	ELBRIDGE		33.04
31288902800000040040000000	028.-04-04.0	1835	HALL RD	RAICHLIN JAMES F	*****	ELBRIDGE		0.70
31288902800000040050000000	028.-04-05.0	1823	HALL RD	DOOLITTLE TERRI J	*****	ELBRIDGE		0.82
31288902800000040060000000	028.-04-06.0	*****	HALL RD	NIAGARA MOHAWK POWER CORP	C/O ATTN: REAL ESTATE TAX	ELBRIDGE		10.07
31288902800000040070010000	028.-04-07.1	1753	HALL RD	JONES HOWARD	JONES LINDA I	ELBRIDGE		9.79
31288902800000040070020000	028.-04-07.2	1785	HALL RD	WILLIAMS STEVEN J	WILLIAMS WENDY S	ELBRIDGE		1.89
31288902800000040070030000	028.-04-07.3	*****	HALL RD	WILLIAMS WENDY S	*****	ELBRIDGE		33.41
31288902800000040080000000	028.-04-08.0	1791	HALL RD	SHEA MARK T	PEKOLA KAREN M	ELBRIDGE		0.92
31288902800000040090000000	028.-04-09.0	1751	HALL RD	WAITE RONALD I	WAITE BONNIE	ELBRIDGE		4.09
31288902800000040100000000	028.-04-10.0	*****	HALL RD	WAITE RONALD A	WAITE SHARON L	ELBRIDGE		8.58
31288902800000040110000000	028.-04-11.0	1731	HALL RD	WAITE RONALD A	WAITE SHARON	ELBRIDGE		1.84
31288902800000040120010000	028.-04-12.1	1721	HALL RD	WINTERS SHANE P	*****	ELBRIDGE		10.63
31288902800000040120020000	028.-04-12.2	*****	HALL RD	HUNTER MARK E	*****	ELBRIDGE		11.80

**Agricultural District 3 - 2014 Eight-Year Review Final Parcel List**

TAX_ID	PARCEL #	STREET #	STREET NAME	OWNERNAME1	OWNERNAME2	CITY_TOWN	VILLAGE	ACRES_GIS
31288902800000040130000000	028.-04-13.0	1705	HALL RD	BAKER MYKEL H	*****	ELBRIDGE		0.45
31288902800000040140000000	028.-04-14.0	1701	HALL RD	HARVARD PHILIP E	HARVARD JUDETH A	ELBRIDGE		4.97
31288902800000040150000000	028.-04-15.0	1649	HALL RD	JOROLEMON MICHAEL R	JOROLEMON KATHLEEN F	ELBRIDGE		24.74
31288902800000040170010000	028.-04-17.1	1604	WHITING RD	HENDERSON JOHN D	HENDERSON LINDA R	ELBRIDGE		39.45
31288902800000040180010000	028.-04-18.1	1650	WHITING RD	LAMOUREAUX THOMAS J	LAMOUREAUX PAMELA J	ELBRIDGE		92.56
31288902800000040180020000	028.-04-18.2	1610	WHITING RD	COCHRANE JR CHARLES A	COCHRANE DAWNE A	ELBRIDGE		4.11
31288902800000040180030000	028.-04-18.3	1628	WHITING RD	LOUGHNOT JR GARY R	*****	ELBRIDGE		5.02
31288902800000040200000000	028.-04-20.0	*****	WHITING RD	O'GORMAN ROBERT	O'GORMAN MICHELLE K	ELBRIDGE		4.76
31288902800000040210000000	028.-04-21.0	1710	WHITING RD	POLMANTEER LEWIS	POLMANTEER SHIRLEY A	ELBRIDGE		2.71
31288902800000040220000000	028.-04-22.0	1716	WHITING RD	TROMBLEY BRADLEY J	TROMBLEY CRYSTAL D	ELBRIDGE		1.37
31288902800000040230000000	028.-04-23.0	*****	WHITING RD	RUDY ROBERT E	*****	ELBRIDGE		5.99
31288902800000040240010000	028.-04-24.1	1734	WHITING RD	HOHM JAMES C	*****	ELBRIDGE		3.74
31288902800000040240020000	028.-04-24.2	*****	WHITING RD	HOLBROOK CHRISTINE F	*****	ELBRIDGE		4.24
31288902800000040240030000	028.-04-24.3	*****	WHITING RD	BRUNELLE CHRISTIAN	BRUNELLE ELIZABETH R	ELBRIDGE		30.58
31288902800000040250000000	028.-04-25.0	1754	WHITING RD	HOLBROOK CHRISTINE F	*****	ELBRIDGE		0.92
31288902800000040260000000	028.-04-26.0	1758	WHITING RD	TIMMONS JOHN M	TIMMONS JANICE A	ELBRIDGE		0.75
31288902800000040270000000	028.-04-27.0	1768	WHITING RD	GREENLESE GARY C	BISSI LORRAINE J	ELBRIDGE		2.38
31288902800000040280000000	028.-04-28.0	1770	WHITING RD	KEHOSKIE DONALD P	KEHOSKIE VICTORIA M	ELBRIDGE		0.87
31288902800000040290000000	028.-04-29.0	1772	WHITING RD	CLARK WILLIAM W	*****	ELBRIDGE		0.80
31288902800000040300000000	028.-04-30.0	1774	WHITING RD	GREEN DAVID G	GREEN DEBORAH S	ELBRIDGE		1.70
31288902800000040310010000	028.-04-31.1	*****	WHITING RD	HEIGHT RICHARD B	*****	ELBRIDGE		7.05
31288902800000040310020000	028.-04-31.2	*****	WHITING RD RR	BRUNELLE RYAN W	BRUNELLE CARRIE J	ELBRIDGE		0.67
31288902800000040320010000	028.-04-32.1	1776	WHITING RD	LIPPET VICTOR G	LIPPET EILEEN O	ELBRIDGE		0.40
31288902800000040320020000	028.-04-32.2	*****	WHITING RD	HEIGHT RICHARD B	*****	ELBRIDGE		0.22
31288902800000040330000000	028.-04-33.0	1778	WHITING RD	ARGESE ANTONIO	ARGESE DEBRA A	ELBRIDGE		0.27
31288902800000040340000000	028.-04-34.0	1780	WHITING RD	MCNEILL ELLEN	*****	ELBRIDGE		0.31
31288902800000040360000000	028.-04-36.0	1782	WHITING RD	MENDZEF RICHARD J	FRIOT ALICE L	ELBRIDGE		0.40
31288902800000040370000000	028.-04-37.0	1784	WHITING RD RR	US BANK NA	*****	ELBRIDGE		0.34
31288902800000040380000000	028.-04-38.0	*****	WHITING RD RR	HEIGHT RICHARD	HEIGHT BARBARA	ELBRIDGE		2.65
31288902800000040390000000	028.-04-39.0	*****	WHITING RD RR	COLVIN RICHARD O	COLVIN SUSANNE G	ELBRIDGE		0.12
31288902800000040400000000	028.-04-40.0	*****	WHITING RD RR	MUNCY CHRISTINE	*****	ELBRIDGE		1.02
31288902800000040410000000	028.-04-41.0	*****	WHITING RD RR	EMMONS JOHN JTS	BENNETT LYNNETTE JTS	ELBRIDGE		0.94
31288902800000040420000000	028.-04-42.0	*****	WHITING RD RR	KLOCEK JOHN S	KLOCEK SUSAN A	ELBRIDGE		59.38
31288902800000040430000000	028.-04-43.0	*****	WHITING RD RR	FREEMAN JEREMY	NEWKIRK RAYMOND H	ELBRIDGE		22.03
31288902800000050010000000	028.-05-01.0	1206	PERU RD	ALTWARG DANIEL B	ALTWARG JANET D	ELBRIDGE		44.82
31288902800000050020000000	028.-05-02.0	1238	PERU RD	ABAR NATHAN L	*****	ELBRIDGE		0.94
31288902800000050030000000	028.-05-03.0	1250	PERU RD	CERATT FREDERICK H	*****	ELBRIDGE		10.94
31288902800000050050000000	028.-05-05.0	1270	PERU RD	WEEKS III RAYMOND S	*****	ELBRIDGE		11.34
31288902800000050060000000	028.-05-06.0	1276	PERU RD	SIMPSON WILLIAM C	SIMPSON BARBARA S	ELBRIDGE		0.96
31288902800000050070000000	028.-05-07.0	1284	PERU RD	CASE WM K	CASE MARCIA E	ELBRIDGE		1.02
31288902800000050080010000	028.-05-08.1	1290	PERU RD	OLIVIA LAWRENCE T	*****	ELBRIDGE		8.44
31288902800000050100010000	028.-05-10.1	1300	PERU RD	METZ RONALD	*****	ELBRIDGE		3.31
31288902800000050150010000	028.-05-15.1	6392	LAIRD RD	ANTHONSON-JTS ANDREW A	ANTHONSON-JTS DANA M	ELBRIDGE		53.27
31288902800000050150010000	028.-05-15.1	6392	LAIRD RD	ANTHONSON-JTS ANDREW A	ANTHONSON-JTS DANA M	ELBRIDGE		0.60
31288902800000050150030000	028.-05-15.3					ELBRIDGE	<Null>	33.96
31288902800000050170010000	028.-05-17.1	*****	LAIRD RD	MOORE ERIC C	MOORE RUTHANNE	ELBRIDGE		31.62
31288902800000050170020000	028.-05-17.2	*****	LAIRD/WHITING RDS	KUEHNLE KARL A	KUEHNLE CHRISTINE M	ELBRIDGE		30.88
31288902800000050180000000	028.-05-18.0	1431	WHITING RD	DANIELS DAIRY FARM LLC	*****	ELBRIDGE		73.60
31288902800000050190000000	028.-05-19.0	1357	WHITING RD	DARLING ROGER A	*****	ELBRIDGE		100.51
31288902800000050190020000	028.-05-19.2	1309	WHITING RD	DILLON VALERIE	*****	ELBRIDGE		1.88
31288902800000050190030000	028.-05-19.3	1351	WHITING RD	CROCKER WILLIAM E	CROCKER SHARON A	ELBRIDGE		4.99
31288902800000050190040000	028.-05-19.4	1341	WHITING RD	NUZZI RICHARD P	NUZZI SHARON	ELBRIDGE		5.11

**Agricultural District 3 - 2014 Eight-Year Review Final Parcel List**

TAX_ID	PARCEL #	STREET #	STREET NAME	OWNERNAME1	OWNERNAME2	CITY_TOWN	VILLAGE	ACRES_GIS
312889028000005020000000	028.-05-20.0	1367	WHITING RD	DARLING-LU MILDRED M	DARLING JOHN P	ELBRIDGE		0.38
312889028000005021000000	028.-05-21.0	1295	WHITING RD	MCCORMACK PATRICK J	*****	ELBRIDGE		1.44
312889028000005023000000	028.-05-23.0	1229	WHITING RD	GREEN DONALD E	GREEN BEVERLY J	ELBRIDGE		33.30
312889028000005023000000	028.-05-23.0	1229	WHITING RD	GREEN DONALD E	GREEN BEVERLY J	ELBRIDGE		13.45
312889028000005024000000	028.-05-24.0	*****	WHITING RD EXT	DUGER DONALD H	DUGER PATRICIA C	ELBRIDGE		9.05
312889028000005025000000	028.-05-25.0	6186	WHITING RD EXT	DUGER DONALD	DUGER PATRICIA C	ELBRIDGE		12.88
312889028000005026000000	028.-05-26.0	*****	WHITING RD EXT	DUGER DONALD	DUGER PATRICIA	ELBRIDGE		1.59
3128890290000003010000000	029.-03-10.0	1059	PERU RD	DAVIS RONALD	*****	ELBRIDGE		11.46
31288902900000030240010000	029.-03-24.1	593	PERU RD	ZELIAS LYNNETTE M	*****	ELBRIDGE		8.96
31288903000000030040010000	030.-01-04.1	*****	RIVER RD	EAGLE POINT FARMS LLC	*****	ELBRIDGE		60.46
31288903000000010040020000	030.-01-04.2	*****	RIVER RD	3GS REALTY COMPANY LLC	*****	ELBRIDGE		60.40
31288903000000020110020000	030.-02-11.2	381	STATE ROUTE 31	HOURIGAN FARMS OF ELBRIDG	*****	ELBRIDGE		8.27
31288903000000020150000000	030.-02-15.0	*****	RIVER RD	HOURIGAN FARMS OF ELBRIDG	*****	ELBRIDGE		104.60
31288903000000020190000000	030.-02-19.0	*****	RIVER RD	EAGLE POINT FARMS LLC	*****	ELBRIDGE		21.50
31288903000000020200000000	030.-02-20.0	6588	RIVER RD	CINQUEMANI RONALD S	*****	ELBRIDGE		13.65
31288903000000030060010000	030.-03-06.1	*****	STEVENS RD	HOURIGAN FARMS OF ELBRIDG	*****	ELBRIDGE		113.92
31288903000000030060020000	030.-03-06.2	6515	STEVENS RD	SPERLING TIMOTHY J JTRS	MUNGER CHARNEL E JTRS	ELBRIDGE		1.20
31288903000000030060040000	030.-03-06.4	*****	STEVENS RD	YOUNG DAVID A	*****	ELBRIDGE		1.22
31288903000000030060050000	030.-03-06.5	6487	STEVENS RD	KREISLER LIVING TRUST	KREISLER, CO-TRUSTEE DOUG	ELBRIDGE		1.31
31288903000000030060060000	030.-03-06.6	*****	STEVENS RD	YOUNG RICHARD A	*****	ELBRIDGE		1.33
31288903000000030060070000	030.-03-06.7	6557	STEVENS RD	YOUNG DAVID A	YOUNG SUSAN A	ELBRIDGE		2.65
31288903000000030110010000	030.-03-11.1	575	STATE ROUTE 31	HOURIGAN FARMS OF ELBRIDG	*****	ELBRIDGE		46.30
31288903000000030110010000	030.-03-11.1	575	STATE ROUTE 31	HOURIGAN FARMS OF ELBRIDG	*****	ELBRIDGE		0.45
31288903000000030120010000	030.-03-12.1	*****	GRIMES RD/RTE 31	HOURIGAN FARMS OF ELBRIDG	*****	ELBRIDGE		33.02
31288903000000030120010000	030.-03-12.1	*****	GRIMES RD/RTE 31	HOURIGAN FARMS OF ELBRIDG	*****	ELBRIDGE		30.40
31288903000000030120020000	030.-03-12.2	425	STATE ROUTE 31	425 STATE ROUTE 31 LLC	JORDAN MINI MART	ELBRIDGE		2.95
31288903000000030120030000	030.-03-12.3	6430	GRIMES RD	COOPER BRIAN E	*****	ELBRIDGE		0.93
31288903000000030120040000	030.-03-12.4	6434	GRIMES RD	YOUNG RICHARD A	YOUNG CHARLOTTE M	ELBRIDGE		1.14
31288903000000030120050000	030.-03-12.5	*****	STATE ROUTE 31	HOURIGAN FARMS OF ELBRIDG	*****	ELBRIDGE		4.40
31288903000000030160000000	030.-03-16.0	*****	YONGHOLM LN	HOURIGAN FARMS OF ELBRIDG	*****	ELBRIDGE		52.80
31288903000000030170000000	030.-03-17.0	6496	GRIMES RD	HOURIGAN FARMS OF ELBRIDG	*****	ELBRIDGE		9.05
31288903000000030180000000	030.-03-18.0	6520	GRIMES RD	HOURIGAN FARMS OF ELBRIDG	*****	ELBRIDGE		20.91
31288903000000030180000000	030.-03-18.0	6520	GRIMES RD	HOURIGAN FARMS OF ELBRIDG	*****	ELBRIDGE		39.47
31288903100000010110010000	031.-01-11.1	*****	STATE ROUTE 31 RR	AMODIO JACK	*****	ELBRIDGE		119.85
31288903100000020030000000	031.-02-03.0	*****	CARMER RD	BITZ FAMILY II LLC MARK W	*****	ELBRIDGE		8.47
31288903100000020050000000	031.-02-05.0	349	CARMER RD	BITZ FAMILY II LLC MARK W	*****	ELBRIDGE		6.70
31288903100000020110000000	031.-02-11.0	*****	CARMER RD	BITZ FAMILY II LLC MARK W	*****	ELBRIDGE		0.45
31288903100000020120000000	031.-02-12.0	*****	CARMER RD	BITZ FAMILY II LLC MARK W	*****	ELBRIDGE		0.40
31288903100000020130000000	031.-02-13.0	*****	CARMER RD	BITZ FAMILY II LLC MARK	*****	ELBRIDGE		0.34
31288903100000030090020000	031.-03-09.2	124	CLINTON RD	BROWN ROBERT W	BROWN CATHY J	ELBRIDGE		33.09
31288903100000030100010000	031.-03-10.1	262	CLINTON RD	LOW DOUGLAS A	*****	ELBRIDGE		38.23
31288903100000030100020000	031.-03-10.2	180	CLINTON RD	ORLOWSKI DONALD J	*****	ELBRIDGE		0.80
31288903200000010010010000	032.-01-01.1	249	BRUTUS RD	YAWNEY-LU ALICE	YAWNEY THOMAS	ELBRIDGE		37.97
31288903200000010030010000	032.-01-03.1	177	BRUTUS RD	SCHADER SUSAN F	*****	ELBRIDGE		88.05
31288903200000010030020000	032.-01-03.2	125	BRUTUS RD	SCHADER BRUCE E	SCHADER MEGHAN C	ELBRIDGE		3.78
31288903200000020030000000	032.-02-03.0	*****	BRUTUS RD	SCHADER SUSAN F	*****	ELBRIDGE		83.81
31288903200000020040010000	032.-02-04.1	276	BRUTUS RD	YAWNEY-LU ALICE	YAWNEY THOMAS	ELBRIDGE		47.21
31288903200000020040020000	032.-02-04.2	336	BRUTUS RD	DIRISIO PHILIP	DIRISIO BRENDA J	ELBRIDGE		0.42
31288903200000020050010000	032.-02-05.1	344	BRUTUS RD	ROGERS HARRY B JR	ROGERS CECILIA	ELBRIDGE		1.04
31288903200000020180000000	032.-02-18.0	5879	HAMILTON RD	ANDREWS MARGARET	*****	ELBRIDGE		1.32
31288903200000020190000000	032.-02-19.0	5871	HAMILTON RD	BIDWELL LYNN B JTRS	LEO KEITH R JTRS	ELBRIDGE		0.30
31288903200000020200010000	032.-02-20.1	5839	HAMILTON RD	TANNER MICHAEL	TANNER DEBRA J	ELBRIDGE		6.51



**Agricultural District 3 - 2014 Eight-Year Review Final Parcel List**

TAX_ID	PARCEL #	STREET #	STREET NAME	OWNERNAME1	OWNERNAME2	CITY_TOWN	VILLAGE	ACRES_GIS
31288903200000020200020000	032.-02-20.2	5855	HAMILTON RD	WOODCOCK GORDON TBE	WOODCOCK ROSE M TBE	ELBRIDGE		1.59
31288903200000020200030000	032.-02-20.3	*****	HAMILTON RD	BIDWELL LYNN B JTRS	LEO KEITH R JTRS	ELBRIDGE		2.53
31288903200000020210000000	032.-02-21.0	5835	HAMILTON RD	NYSEG	C/O UTILITY SHARED SVCS	ELBRIDGE		0.38
31288903200000020220010000	032.-02-22.1	5821	HAMILTON RD	SWITZER SR GARY E	SWITZER SHARON K	ELBRIDGE		3.74
31288903200000020220020000	032.-02-22.2	*****	HAMILTON RD	ODLAND ESTATE ELAINE	*****	ELBRIDGE		114.89
31288903200000020220030000	032.-02-22.3	5827	HAMILTON RD	MOSES CHERYL A	*****	ELBRIDGE		12.70
31288903200000020230000000	032.-02-23.0	*****	HAMILTON RD	BRONSON THOMAS E TIC	YAWNEY ESTATE HARRY J T	ELBRIDGE		2.37
31288903200000020240000000	032.-02-24.0	5811	HAMILTON RD	HARVEY CRAIG	*****	ELBRIDGE		1.01
31288903200000020250010000	032.-02-25.1	5805	HAMILTON RD	MILLER DANIEL E	*****	ELBRIDGE		1.13
31288903200000020250020000	032.-02-25.2	5797	HAMILTON RD	EDWARDS BRADLEY C	*****	ELBRIDGE		1.15
31288903200000020250030000	032.-02-25.3	*****	HAMILTON RD	WHEELOCK PAUL	*****	ELBRIDGE		1.16
31288903200000020260010000	032.-02-26.1	5785	HAMILTON RD	DEGRAY JOSEPH M	DEGRAY ROBIN E	ELBRIDGE		1.16
31288903200000020270000000	032.-02-27.0	*****	HAMILTON RD	BADGER MARY ELIZABETH	*****	ELBRIDGE		4.83
31288903200000020280000000	032.-02-28.0	5749	HAMILTON RD	BADGER ALAN L	BADGER MARY E	ELBRIDGE		1.69
31288903200000020290000000	032.-02-29.0	5721	HAMILTON RD	JORDAN ELBRIDGE CSD	C/O ATTN: HIGH SCHOOL	ELBRIDGE		57.76
31288903200000020300000000	032.-02-30.0	5591	HAMILTON RD	SNOW FREDERICK	SNOW YVONNE	ELBRIDGE		0.35
31288903200000020310000000	032.-02-31.0	5597	HAMILTON RD	SCHLEGEL JAMES M	BENCH KAREN A	ELBRIDGE		0.37
31288903200000020320010000	032.-02-32.1	5601	HAMILTON RD	HOWE PATRICIA A	*****	ELBRIDGE		1.24
31288903200000020340000000	032.-02-34.0	5611	HAMILTON RD	HEMLER MARK A	HEMLER KAREN E	ELBRIDGE		0.80
31288903200000020360010000	032.-02-36.1	*****	BARKER RD	HUTCHINSON DAVID R	HUTCHINSON DIANE L	ELBRIDGE		2.94
31288903200000020360020000	032.-02-36.2	353	BARKER RD	WIXSON HEATHER A	*****	ELBRIDGE		0.84
31288903200000020360030000	032.-02-36.3	355	BARKER RD	HUTCHINSON DAVID R	HUTCHINSON DIANE L	ELBRIDGE		1.78
31288903200000020370000000	032.-02-37.0	349	BARKER RD	MEILI JOHN D	MEILI CYNTHIEA C	ELBRIDGE		13.57
31288903200000020380000000	032.-02-38.0	343	BARKER RD	JOHNSON DAVID G	JOHNSON LORETTA L	ELBRIDGE		2.68
31288903200000020390010000	032.-02-39.1	313	BARKER RD	COON III KENNETH V	COON KIMBERLY M	ELBRIDGE		15.99
31288903200000020400010000	032.-02-40.1	309	BARKER RD	GOURLEY JAMES A	GOURLEY JUDITH M	ELBRIDGE		4.93
31288903200000020410000000	032.-02-41.0	*****	BARKER RD	ONEY, ET AL STEPHEN JTS	C/O BETH ONEY	ELBRIDGE		10.48
31288903200000020420000000	032.-02-42.0	279	BARKER RD	ONEY, ET AL STEPHEN JTS	C/O BETH ONEY	ELBRIDGE		10.67
31288903200000020430000000	032.-02-43.0	*****	BARKER RD	ONEY, ET AL STEPHEN JTS	C/O BETH ONEY	ELBRIDGE		10.69
31288903200000020440020000	032.-02-44.2	*****	BARKER RD	HOURIGAN FARMS OF ELBRIDGE	*****	ELBRIDGE		15.12
31288903200000030010020000	032.-03-01.2	5754	HAMILTON RD	VITAGLIANO ROBERT G	VITAGLIANO TERRY M	ELBRIDGE		2.75
31288903200000030030000000	032.-03-03.0	5784	HAMILTON RD	DESIMONE MICHAEL G	*****	ELBRIDGE		0.71
31288903200000030040000000	032.-03-04.0	5788	HAMILTON RD	MERRICK KAY M	*****	ELBRIDGE		1.19
31288903200000030060000000	032.-03-06.0	*****	HAMILTON RD	SWANSON GERALD S	*****	ELBRIDGE		0.43
31288903200000030070010000	032.-03-07.1	5816	HAMILTON RD	RYAN JOHN J TIC	RYAN ELENA J TIC	ELBRIDGE		65.87
31288903200000030070030000	032.-03-07.3	5810	HAMILTON RD	RYAN SCOTT M	RYAN LISA A	ELBRIDGE		4.77
31288903200000030070040000	032.-03-07.4	5815	VALLEY DR	RYAN ELENA J	*****	ELBRIDGE		4.09
31288903200000030070050000	032.-03-07.5	w	HAMILTON RD RR	VITAGLIANO ROBERT G	VITAGLIANO TERRY M	ELBRIDGE		1.23
31288903200000030080000000	032.-03-08.0	5814	HAMILTON RD	RYAN SHAWN T	*****	ELBRIDGE		0.39
31288903200000030090000000	032.-03-09.0	*****	HAMILTON RD	NYSEG	C/O UTILITY SHARED SVCS	ELBRIDGE		0.38
31288903200000030100000000	032.-03-10.0	*****	HAMILTON RD	TANNER MICHAEL	TANNER DEBRA J	ELBRIDGE		32.35
31288903200000030110000000	032.-03-11.0	5880	HAMILTON RD	SMITH CARL E	SMITH ANNA	ELBRIDGE		0.35
31288903200000030120000000	032.-03-12.0	*****	HAMILTON RD	YAWNEY ROBERT F	*****	ELBRIDGE		7.16
31288903200000030130000000	032.-03-13.0	5900	HAMILTON RD	DAVIS TERRANCE A JTRS	*****	ELBRIDGE		3.37
31288903200000030140010000	032.-03-14.1	5910	HAMILTON RD	SMITH FRANCIS P	SMITH SUSAN A	ELBRIDGE		0.78
31288903200000030140020000	032.-03-14.2	5906	HAMILTON RD	RADCLIFFE STEPHEN	RADCLIFFE SUSAN	ELBRIDGE		0.80
31288903200000030180000000	032.-03-18.0	5959	VALLEY DR	TAYLOR WAYNE D	*****	ELBRIDGE		1.33
31288903200000030190000000	032.-03-19.0	*****	VALLEY DR	TAYLOR WAYNE D	*****	ELBRIDGE		1.74
31288903200000030200000000	032.-03-20.0	5939	VALLEY DR	GROOM JOEL	GROOM SARA	ELBRIDGE		5.32
31288903200000030210010000	032.-03-21.1	*****	VALLEY DR	SMITH HARRY JOHN	SMITH ANGELA	ELBRIDGE		0.05
31288903200000030210020000	032.-03-21.2	*****	VALLEY DR RR	TESKA BRIDGET A	*****	ELBRIDGE		0.77
31288903200000030210030000	032.-03-21.3	*****	VALLEY DR RR	SMITH ANGELA	C/O BRIDGET A TESKA	ELBRIDGE		1.11

**Agricultural District 3 - 2014 Eight-Year Review Final Parcel List**

TAX_ID	PARCEL #	STREET #	STREET NAME	OWNERNAME1	OWNERNAME2	CITY_TOWN	VILLAGE	ACRES_GIS
31288903200000030220000000	032.-03-22.0	*****	VALLEY DR	SMITH ANGELA	C/O BRIDGET A TESKA	ELBRIDGE		0.75
31288903200000030240000000	032.-03-24.0	5913	VALLEY DR	TAYLOR GEORGE M	TAYLOR CONCETTA M	ELBRIDGE		0.15
31288903200000030260000000	032.-03-26.0	5897	VALLEY DR	FROST KEITH	FROST SHANNON	ELBRIDGE		3.01
31288903200000030270010000	032.-03-27.1	5870	VALLEY DR	KING WILLIAM L	KING REBECCA A	ELBRIDGE		4.05
31288903200000030270020000	032.-03-27.2	5860	VALLEY DR	GAFFEY-LT CORA J	KING, ET AL WILLIAM L	ELBRIDGE		1.06
31288903200000040030000000	032.-04-03.0	*****	JORDAN RD	HOURIGAN FARMS OF ELBRIDG	*****	ELBRIDGE		15.57
31288903300000010110000000	033.-01-11.0	671	WHITING RD	EAGLE POINT FARMS LLC	*****	ELBRIDGE		346.09
31288903300000010120000000	033.-01-12.0	830	PERU RD	WEATHERSTONE ERIC	*****	ELBRIDGE		1.10
31288903300000010130000000	033.-01-13.0	925	WHITING RD	VINAL SUSAN	*****	ELBRIDGE		39.93
31288903300000010140010000	033.-01-14.1	930	PERU RD	BRENNAN RONALD C	*****	ELBRIDGE		3.71
31288903300000010140020000	033.-01-14.2	906	PERU RD	CARD KEVIN A	CARD TINA M	ELBRIDGE		3.52
31288903300000010160000000	033.-01-16.0	991	WHITING RD	MCINTYRE JANE W	*****	ELBRIDGE		38.65
31288903300000010250000000	033.-01-25.0	1104	PERU RD	DAVIS RONALD A	*****	ELBRIDGE		15.12
31288903300000010300000000	033.-01-30.0	1105	WHITING RD	DEAN ESTATE HARRIET P	C/O SANDRA J. DEAN	ELBRIDGE		27.89
31288903300000010310000000	033.-01-31.0	*****	WHITING RD	DEAN ESTATE ALBERT B	C/O SANDRA DEAN	ELBRIDGE		1.20
31288903300000010380010000	033.-01-38.1	*****	WHITING RD	GUBBINS KATHY P	*****	ELBRIDGE		29.53
31288903300000010380020000	033.-01-38.2	971	WHITING RD	GUBBINS KATHY P	*****	ELBRIDGE		1.74
31288903300000010390000000	033.-01-39.0	917	WHITING RD	HUXFORD JAMES D	*****	ELBRIDGE		2.86
31288903300000010400000000	033.-01-40.0	817	WHITING RD	DERBY SHARON	*****	ELBRIDGE		0.89
31288903300000010410000000	033.-01-41.0	773	WHITING RD	HUTCHINGS GREGORY B	HUTCHINGS LORI ANN	ELBRIDGE		2.25
31288903300000010420000000	033.-01-42.0	*****	WHITING RD	MAHONEY JOHN F	MAHONEY MARY S	ELBRIDGE		2.75
31288903300000020040000000	033.-02-04.0	672	WHITING RD	EAGLE POINT FARMS LLC	*****	ELBRIDGE		154.89
31288903300000020050010000	033.-02-05.1	806	WHITING RD	DAVIS ANDREW	*****	ELBRIDGE		3.54
31288903300000020050020000	033.-02-05.2	800	WHITING RD	BARNES WILLIAM	*****	ELBRIDGE		1.01
31288903300000020060010000	033.-02-06.1	*****	CROSSETT RD	BIG ROCK FARMS OF ELBRIDG	*****	ELBRIDGE		13.30
31288903300000020060020000	033.-02-06.2	*****	CROSSETT RD	BIG ROCK FARMS OF ELBRIDG	*****	ELBRIDGE		2.13
31288903300000020070000000	033.-02-07.0	*****	CROSSETT RD	BIG ROCK FARMS OF ELBRIDG	*****	ELBRIDGE		18.38
31288903400000010050010000	034.-01-05.1	5946	CROSSETT RD	BIG ROCK FARMS OF ELBRIDG	*****	ELBRIDGE		97.66
31288903400000010090000000	034.-01-09.0	*****	WHITING RD	MCINTYRE JANE W	*****	ELBRIDGE		26.80
31288903400000010110000000	034.-01-11.0	*****	SANDBANK RD	MACCOLLUM ESTATE GAYER F	C/O FRED G MACCOLLUM	ELBRIDGE		3.66
31288903400000010120000000	034.-01-12.0	*****	SANDBANK RD	DENEVE LORETTA J	*****	ELBRIDGE		3.58
31288903400000010130010000	034.-01-13.1	5993	SANDBANK RD	PARO WENDIE	*****	ELBRIDGE		7.63
31288903400000010130020000	034.-01-13.2	*****	SANDBANK RD	KLABEN-LU ALFRED O LIFE	KLABEN-LU JOAN LIFE USE	ELBRIDGE		4.62
31288903400000010140000000	034.-01-14.0	5979	SANDBANK RD	KLABEN PAUL F	*****	ELBRIDGE		0.91
31288903400000010150010000	034.-01-15.1	*****	SANDBANK RD	MINLEY SYLVESTER	*****	ELBRIDGE		21.36
31288903400000010150020000	034.-01-15.2	5971	SANDBANK RD	KLABEN-LU ALFRED O LIFE	KLABEN-LU JOAN LIFE USE	ELBRIDGE		4.47
31288903400000010170000000	034.-01-17.0	*****	SANDBANK RD	DENEVE LORETTA J	*****	ELBRIDGE		12.47
31288903400000010180000000	034.-01-18.0	*****	SANDBANK RD	DENEVE RICHARD	DENEVE LORETTA J	ELBRIDGE		2.40
31288903400000010190000000	034.-01-19.0	5879	SANDBANK RD	PAGE DARLENE A	*****	ELBRIDGE		0.95
31288903400000010200000000	034.-01-20.0	5863	SANDBANK RD	ROBEDEE ROGER D	ROBEDEE ANN	ELBRIDGE		17.93
31288903400000010210000000	034.-01-21.0	*****	SANDBANK RD	ROBEDEE ROGER	ROBEDEE ANN	ELBRIDGE		21.14
31288903400000010320000000	034.-01-32.0	*****	SANDBANK RD	MACCOLLUM ESTATE GAYER F	C/O FRED G MACCOLLUM	ELBRIDGE		30.40
31288903400000020010010000	034.-02-01.1	*****	SANDBANK RD	ROBEDEE ROGER A	ROBEDEE ANN	ELBRIDGE		10.11
31288903400000020010020000	034.-02-01.2	5874	SANDBANK RD	TEACHOUT GAIL R	*****	ELBRIDGE		2.61
31288903400000020020000000	034.-02-02.0	5916	SANDBANK RD	VINAL KEVIN J JTS	SALVA RENEE M JTS	ELBRIDGE		7.89
31288903400000020030000000	034.-02-03.0	5936	SANDBANK RD	KOCHMAN DAVID M JTS	MICCIO BETH A JTS	ELBRIDGE		10.33
31288903400000020040000000	034.-02-04.0	5950	SANDBANK RD	KLABEN ALFRED O	KLABEN JOAN	ELBRIDGE		4.84
31288903400000020050000000	034.-02-05.0	*****	SANDBANK RD	KLABEN ALFRED O	KLABEN JOAN	ELBRIDGE		3.30
31288903400000020060000000	034.-02-06.0	5980	SANDBANK RD	KLABEN ALFRED O	*****	ELBRIDGE		16.75
31288903400000020070010000	034.-02-07.1	5990	SANDBANK RD	KLABEN ESTATE BERNARD J	ATTN: RICHARD DENEVE, FOE	ELBRIDGE		14.06
31288903400000020070020000	034.-02-07.2	5989	SANDBANK RD	KLABEN-LU ALFRED O LIFE	PIEDMONTE CHARLES B	ELBRIDGE		0.45
31288903400000020080000000	034.-02-08.0	6046	SANDBANK RD	SCHWARTING WILLIAM JR	SCHWARTING BARBARA	ELBRIDGE		4.18

**Agricultural District 3 - 2014 Eight-Year Review Final Parcel List**

TAX_ID	PARCEL #	STREET #	STREET NAME	OWNERNAME1	OWNERNAME2	CITY_TOWN	VILLAGE	ACRES_GIS
31288903400000020110000000	034.-02-11.0	*****	SANDBANK RD	SCHWARTING WILLIAM JR	SCHWARTING BARBARA	ELBRIDGE		6.64
31288903400000020160010000	034.-02-16.1	*****	WHITING RD	GREEN DONALD E	GREEN BEVERLY J	ELBRIDGE		43.54
31288903400000020160020000	034.-02-16.2	*****	WHITING RD	GREEN DONALD E	GREEN BEVERLY J	ELBRIDGE		4.54
31288903400000020170000000	034.-02-17.0	*****	WHITING RD RR	VANSTEEN DEBORAH A	BALDWIN MARK	ELBRIDGE		21.33
31288903400000020180000000	034.-02-18.0	1304	WHITING RD	HARTLE LARRY J	HARTLE SUSAN	ELBRIDGE		71.54
31288903400000020190000000	034.-02-19.0	1300	WHITING RD	DELANO HAROLD R	*****	ELBRIDGE		0.89
31288903400000020200000000	034.-02-20.0	1324	WHITING RD	ZAKALA MICHAEL J	*****	ELBRIDGE		1.73
31288903400000020210010000	034.-02-21.1	*****	FOWLER RD	ZELIAS LYNNETTE M	*****	ELBRIDGE		14.71
31288903400000020210020000	034.-02-21.2	1340	WHITING RD	MATOUSEK SHERRIE	*****	ELBRIDGE		2.21
31288903400000020210030000	034.-02-21.3	1348	WHITING RD	BATES DAVID D	BATES LAURA A	ELBRIDGE		1.23
31288903400000020210040000	034.-02-21.4	6027	FOWLER RD	CONTINI JOSEPH P	CONTINI KRISTEN E	ELBRIDGE		0.94
31288903400000020210050000	034.-02-21.5	5993	FOWLER RD	MANGIN CAROLYN B	*****	ELBRIDGE		0.88
31288903400000020220000000	034.-02-22.0	5967	FOWLER RD	ZELIAS LYNNETTE M	*****	ELBRIDGE		8.02
31288903400000020230000000	034.-02-23.0	*****	FOWLER RD	ZELIAS LYNNETTE M	*****	ELBRIDGE		63.11
31288903400000020240000000	034.-02-24.0	5911	FOWLER RD	ZELIAS-LU STANLEY E	*****	ELBRIDGE		89.65
31288903400000020250010000	034.-02-25.1	*****	CROSSETT RD	CNY LAND TRUST INC	*****	ELBRIDGE		85.53
31288903400000020270000000	034.-02-27.0	*****	FOWLER RD RR	ZELIAS-LU STANLEY E	*****	ELBRIDGE		3.09
31288903400000020330000000	034.-02-33.0	*****	FOWLER RD RR	REDMOND RICHARD	REDMOND ELIZABETH	ELBRIDGE		3.69
31288903400000020390000000	034.-02-39.0	*****	SANDBANK RD RR	HARTLE LARRY J	*****	ELBRIDGE		10.69
31288903400000020650000000	034.-02-65.0	*****	SANDBANK RD RR	ROBEDEE ROGER D	ROBEDEE ANN E	ELBRIDGE		13.81
31288903500000010010000000	035.-01-01.0	1432	WHITING RD	LEUBNER KEVIN	LEUBNER TERI	ELBRIDGE		101.35
31288903500000010020010000	035.-01-02.1	6081	FIKES RD	GARDINER MATTHEW TBE	GARDINER TRACY TBE	ELBRIDGE		9.81
31288903500000010020020000	035.-01-02.2	*****	FIKES RD	BECK RODGER W	BECK MARTHA E	ELBRIDGE		6.16
31288903500000010030000000	035.-01-03.0	6043	FIKES RD	WHITE-LU J LARRY LIFE U	WHITE-LU DIANE LIFE USE	ELBRIDGE		2.65
31288903500000010040010000	035.-01-04.1	5955	FIKES RD	BAKER DARCIE L	*****	ELBRIDGE		2.23
31288903500000010040020000	035.-01-04.2	5963	FIKES RD	KUEHNLE KARL A	KUEHNLE CHRISTINE M	ELBRIDGE		6.92
31288903500000010040030000	035.-01-04.3	5935	FIKES RD	FAHEY JOANNE N	FAHEY DANIEL R	ELBRIDGE		11.23
31288903500000010050010000	035.-01-05.1	5931	FIKES RD	MCCOY DANIEL R	MCCOY SUSAN W	ELBRIDGE		2.65
31288903500000010060000000	035.-01-06.0	5923	FIKES RD	RANIERI RICHARD L	RANIERI MARYELLEN	ELBRIDGE		0.93
31288903500000010070000000	035.-01-07.0	*****	FIKES RD	SAUVE DENNIS A	SAUVE SUSAN E	ELBRIDGE		0.93
31288903500000010080000000	035.-01-08.0	5897	FIKES RD	SAUVE DENNIS A	SAUVE SUSAN E	ELBRIDGE		0.93
31288903500000010090000000	035.-01-09.0	5875	FIKES RD	COX PAUL J	COX VALERIE H	ELBRIDGE		0.98
31288903500000010100010000	035.-01-10.1	*****	FIKES RD	MCCORMACK MELANIE J	*****	ELBRIDGE		31.50
31288903500000010110000000	035.-01-11.0	5869	FIKES RD	GUERESCHI FREDERICK J	GUERESCHI JOYCE A	ELBRIDGE		1.01
31288903500000010120000000	035.-01-12.0	*****	FIKES RD	GUERESCHI FREDERICK J	*****	ELBRIDGE		0.88
31288903500000010130000000	035.-01-13.0	5845	FIKES RD	BURNHAM DAVID M	BURNHAM KATHLEEN M	ELBRIDGE		0.88
31288903500000010140000000	035.-01-14.0	5835	FIKES RD	LING CHAD B	LING VICKI L	ELBRIDGE		0.92
31288903500000010150000000	035.-01-15.0	5825	FIKES RD	LOPEZ EDGARDO	LOPEZ MARIA	ELBRIDGE		0.78
31288903500000010160000000	035.-01-16.0	5828	FOWLER RD	FOX LYNDA M	*****	ELBRIDGE		0.87
31288903500000010170000000	035.-01-17.0	5836	FOWLER RD	CHERRY JOHN T	CHERRY CYNTHIA A	ELBRIDGE		0.87
31288903500000010180000000	035.-01-18.0	5846	FOWLER RD	KANE WILLIAM J	*****	ELBRIDGE		0.82
31288903500000010190010000	035.-01-19.1	*****	FOWLER RD	ZELIAS EDWIN	*****	ELBRIDGE		34.43
31288903500000010190020000	035.-01-19.2	5856	FOWLER RD	ZELIAS STANLEY JR	*****	ELBRIDGE		4.75
31288903500000010190030000	035.-01-19.3	*****	FOWLER RD	ZELIAS EDWIN	*****	ELBRIDGE		33.80
31288903500000020010000000	035.-02-01.0	5826	FIKES RD	REITH IRREVOCABLE TRUST D	REITH, TRUSTEE CRAIG W	ELBRIDGE		9.12
31288903500000020020010000	035.-02-02.1	5866	FIKES RD	DELAP GREGORY M	DELAP HEATHER A H	ELBRIDGE		9.64
31288903500000020020020000	035.-02-02.2	5838	FIKES RD	LEO ALISA M	*****	ELBRIDGE		5.09
31288903500000020020030000	035.-02-02.3	5850	FIKES RD	SCHULTZ KURT J	SCHULTZ MICHELLE E	ELBRIDGE		5.12
31288903500000020020040000	035.-02-02.4	5874	FIKES RD	SENN WILLIAM	*****	ELBRIDGE		1.67
31288903500000020030000000	035.-02-03.0	5876	FIKES RD	ENGLISH STEVEN A	ENGLISH SANDRA L	ELBRIDGE		3.21
31288903500000020040000000	035.-02-04.0	5896	FIKES RD	ERLENBACK WILLIAM J II	ERLENBACK LORRAINE K	ELBRIDGE		3.68
31288903500000020050000000	035.-02-05.0	5912	FIKES RD	RYAN KATHLEEN M	PALMISANO KENNETH J	ELBRIDGE		11.90

**Agricultural District 3 - 2014 Eight-Year Review Final Parcel List**

TAX_ID	PARCEL #	STREET #	STREET NAME	OWNERNAME1	OWNERNAME2	CITY_TOWN	VILLAGE	ACRES_GIS
3128890350000002006000000	035.-02-06.0	5928	FIKES RD	HEFFERNAN JOHN	*****	ELBRIDGE		0.48
31288903500000020070010000	035.-02-07.1	*****	FIKES RD	HEFFERNAN JOHN	HEFFERNAN THEODORA AK	ELBRIDGE		17.22
31288903500000020070020000	035.-02-07.2	5960	FIKES RD	DATES RONALD W	DATES PENELOPE L	ELBRIDGE		3.52
31288903500000020080010000	035.-02-08.1	1510	WHITING RD	VIVENZIO JAMES A	*****	ELBRIDGE		3.07
31288903500000020080020000	035.-02-08.2	1532	WHITING RD	BENNETT KURT E	BENNETT AMY D	ELBRIDGE		24.82
31288903500000020080030000	035.-02-08.3	*****	WHITING/FIKES RDS	MOORE WAYNE T	MOORE DONNA M	ELBRIDGE		14.57
31288903500000020100020000	035.-02-10.2	*****	HALL/KESTER RDS	JOROLEMON MICHAEL R	JOROLEMON KATHLEEN F	ELBRIDGE		8.16
31288903500000020120000000	035.-02-12.0	5967	KESTER RD	REDMOND ESTATE RONALD	*****	ELBRIDGE		11.37
31288903500000020130000000	035.-02-13.0	5939	KESTER RD	THOMAS HOLLIS A III	*****	ELBRIDGE		21.67
31288903500000020140000000	035.-02-14.0	*****	FIKES RD RR	MCC DEVELOPERS LLC	C/O WILDWOOD SPORTS CENTE	ELBRIDGE		43.90
31288903500000030010000000	035.-03-01.0	*****	HALL RD	FLETCHER ROBERT E	FLETCHER KATHERINE M	ELBRIDGE		43.30
31288903500000030020000000	035.-03-02.0	1678	HALL RD	FLETCHER ROBERT E TBE	FLETCHER KATHERINE M TB	ELBRIDGE		0.39
31288903500000030030000000	035.-03-03.0	1700	HALL RD	BOUCHERON ROBERT	BOUCHERON JANICE	ELBRIDGE		13.92
31288903500000030040000000	035.-03-04.0	*****	HALL RD	REDMOND ESTATE RONALD C	*****	ELBRIDGE		12.50
31288903500000030050000000	035.-03-05.0	1786	HALL RD	HARRISON DINDY L JTS	*****	ELBRIDGE		56.79
31288903500000030060000000	035.-03-06.0	1874	HALL RD	FLETCHER IRREV TRUST ROBE	FLETCHER IRREV TRUST KATH	ELBRIDGE		20.78
31288903500000030060000000	035.-03-06.0	1874	HALL RD	FLETCHER IRREV TRUST ROBE	FLETCHER IRREV TRUST KATH	ELBRIDGE		88.66
31288903500000030070000000	035.-03-07.0	*****	HALL RD	NIAGARA MOHAWK POWER CORP	C/O ATTN: REAL ESTATE TAX	ELBRIDGE		19.02
31288903500000030080000000	035.-03-08.0	*****	KESTER RD RR	FLETCHER IRREV TRUST ROBE	JOROLEMON KATHLEEN A CO	ELBRIDGE		21.48
31288903500000030130000000	035.-03-13.0	5830	KESTER RD	FRANZA SHARON	*****	ELBRIDGE		0.41
31288903500000030140000000	035.-03-14.0	5940	KESTER RD	POPPE JOSEPH Z	POPPE LESLIE M	ELBRIDGE		30.21
31288903500000030150000000	035.-03-15.0	5968	KESTER RD	REDMOND ESTATE RONALD	*****	ELBRIDGE		40.90
31288903600000010010000000	036.-01-01.0	5808	FIKES RD	MEAKER JOHN F	*****	ELBRIDGE		0.86
31288903600000010020010000	036.-01-02.1	*****	FIKES RD	MCCORMACK MELANIE J	*****	ELBRIDGE		28.09
31288903600000010020020000	036.-01-02.2	*****	FIKES RD	MCCORMACK MELANIE J	*****	ELBRIDGE		8.24
31288903600000010030000000	036.-01-03.0	5740	FIKES RD	MCC DEVELOPERS LLC	WILDWOOD SPORTS CENTER	ELBRIDGE		55.17
31288903600000010050000000	036.-01-05.0	5815	KESTER RD	FORTY PLUS LLC	*****	ELBRIDGE		8.43
31288903600000010060000000	036.-01-06.0	5809	KESTER RD	FORTY PLUS LLC	*****	ELBRIDGE		0.42
31288903600000010070000000	036.-01-07.0	*****	KESTER RD	RICHARDSON VERNON J	RICHARDSON JANETTE M	ELBRIDGE		44.55
31288903600000010080000000	036.-01-08.0	5647	KESTER RD	RICHARDSON VERNON J	RICHARDSON JANETTE M	ELBRIDGE		3.46
31288903600000010090010000	036.-01-09.1	1565	STATE ROUTE 5	HILL JR ROBERT K	HILL SHIRLEY J	ELBRIDGE		0.51
31288903600000010090010000	036.-01-09.1	1565	STATE ROUTE 5	HILL JR ROBERT K	HILL SHIRLEY J	ELBRIDGE		22.94
31288903600000010090010000	036.-01-09.1	1565	STATE ROUTE 5	HILL JR ROBERT K	HILL SHIRLEY J	ELBRIDGE		159.91
31288903600000010100000000	036.-01-10.0	*****	STATE ROUTE 5 - KESTER RD	NIAGARA MOHAWK POWER CORP	C/O ATTN: REAL ESTATE TAX	ELBRIDGE		8.83
31288903600000010120010000	036.-01-12.1	*****	STATE ROUTE 5	MULDOON MICHAEL F	MULDOON CHERYL L	ELBRIDGE		3.51
31288903600000010120020000	036.-01-12.2	1601	STATE ROUTE 5	MULDOON MICHAEL F	MULDOON CHERYL L	ELBRIDGE		1.64
31288903600000010130010000	036.-01-13.1	1541	STATE ROUTE 5	HILL III ROBERT K	*****	ELBRIDGE		0.71
31288903600000010150000000	036.-01-15.0	*****	FIKES RD RR	MCC DEVELOPERS LLC	WILDWOOD SPORTS CENTER	ELBRIDGE		5.00
31288903600000010160000000	036.-01-16.0	*****	FIKES RD RR	MCC DEVELOPERS LLC	WILDWOOD SPORTS CENTER	ELBRIDGE		5.00
31288903600000010170000000	036.-01-17.0	5742	FIKES RD	LAPRAIRIE DAVID	*****	ELBRIDGE		0.73
31288903600000010180000000	036.-01-18.0	5762	FIKES RD	BUCK-CLARRY PATIENCE	*****	ELBRIDGE		0.85
31288903600000010190000000	036.-01-19.0	5772	FIKES RD	BRIGGS DANIEL C	BRIGGS IRIS D	ELBRIDGE		0.85
31288903600000010200000000	036.-01-20.0	5784	FIKES RD	KOPP II DAVID E	*****	ELBRIDGE		0.87
31288903600000010210000000	036.-01-21.0	5794	FIKES RD	ISELL - LU JOHN W UO	ISELL - LU CATHERINE M	ELBRIDGE		0.85
31288903600000020010010000	036.-02-01.1	1847	STATE ROUTE 5	LOBELLO ANGELA	*****	ELBRIDGE		1.09
31288903600000020010020000	036.-02-01.2	1849	STATE ROUTE 5	PLOCHOCKI JAMES	*****	ELBRIDGE		0.24
31288903600000020020000000	036.-02-02.0	*****	STATE ROUTE 5 RR	HUDSON EGG FARMS LLC	*****	ELBRIDGE		4.00
31288903600000020030000000	036.-02-03.0	1819	STATE ROUTE 5	HUDSON EGG FARMS LLC	*****	ELBRIDGE		2.00
31288903600000020040000000	036.-02-04.0	*****	STATE ROUTE 5	PANASCI RESIDUARY TRUST F	*****	ELBRIDGE		149.50
31288903600000020050010000	036.-02-05.1	1707	STATE ROUTE 5	SEYMOUR TINA M	*****	ELBRIDGE		2.25
31288903600000020050020000	036.-02-05.2	1703	STATE ROUTE 5	HEATWAY LLC	*****	ELBRIDGE		2.59
31288903600000020060000000	036.-02-06.0	*****	STATE ROUTE 5	PANASCI RESIDUARY TRUST F	*****	ELBRIDGE		10.29

**Agricultural District 3 - 2014 Eight-Year Review Final Parcel List**

TAX_ID	PARCEL #	STREET #	STREET NAME	OWNERNAME1	OWNERNAME2	CITY_TOWN	VILLAGE	ACRES_GIS
3128890360000002006000000	036.-02-06.0	*****	STATE ROUTE 5	PANASCI RESIDUARY TRUST F	*****	ELBRIDGE		47.36
3128890360000002007000000	036.-02-07.0	5574	KESTER RD	NIAGARA MOHAWK POWER CORP	ATTN: REAL EST TAX DEPT	ELBRIDGE		43.79
3128890360000002007000000	036.-02-07.0	5574	KESTER RD	NIAGARA MOHAWK POWER CORP	ATTN: REAL EST TAX DEPT	ELBRIDGE		6.53
3128890360000002007000000	036.-02-07.0	5574	KESTER RD	NIAGARA MOHAWK POWER CORP	ATTN: REAL EST TAX DEPT	ELBRIDGE		3.55
3128890360000002008000000	036.-02-08.0	5606	KESTER RD	KELLER EDWARD	KELLER ANNE	ELBRIDGE		8.58
3128890360000002009000000	036.-02-09.0	*****	KESTER RD	HILL JR ROBERT K	HILL III ROBERT K	ELBRIDGE		26.95
3128890360000002009000000	036.-02-09.0	*****	KESTER RD	HILL JR ROBERT K	HILL III ROBERT K	ELBRIDGE		14.69
3128890360000002009000000	036.-02-09.0	*****	KESTER RD	HILL JR ROBERT K	HILL III ROBERT K	ELBRIDGE		41.85
3128890360000002009000000	036.-02-09.0	*****	KESTER RD	HILL JR ROBERT K	HILL III ROBERT K	ELBRIDGE		35.32
3128890360000002010003000	036.-02-10.3	5780	KESTER RD	LYNCH KENNETH P	LYNCH MICHELE T O	ELBRIDGE		1.48
3128890360000002013000000	036.-02-13.0	*****	KESTER RD RR	NORTHROP DANA	NORTHROP KRISTEN	ELBRIDGE		8.93
3128890360000002014000000	036.-02-14.0	*****	KESTER RD RR	UNDERWOOD LESLIE H	*****	ELBRIDGE		6.99
3128890360000002014000000	036.-02-14.0	*****	KESTER RD RR	UNDERWOOD LESLIE H	*****	ELBRIDGE		1.98
3128890360000002015000000	036.-02-15.0	*****	KESTER RD RR	UNDERWOOD LESLIE H	*****	ELBRIDGE		15.30
3128890360000002015000000	036.-02-15.0	*****	KESTER RD RR	UNDERWOOD LESLIE H	*****	ELBRIDGE		0.40
3128890360000002016000000	036.-02-16.0	*****	KESTER RD RR	FORWARD MICHAEL F	FORWARD DONNA L	ELBRIDGE		12.70
3128890360000002016000000	036.-02-16.0	*****	KESTER RD RR	FORWARD MICHAEL F	FORWARD DONNA L	ELBRIDGE		79.96
3128890360000002017000000	036.-02-17.0	*****	KESTER RD	NIAGARA MOHAWK POWER CORP	C/O ATTN: REAL ESTATE TAX	ELBRIDGE		14.02
3128890360000002017000000	036.-02-17.0	*****	KESTER RD	NIAGARA MOHAWK POWER CORP	C/O ATTN: REAL ESTATE TAX	ELBRIDGE		3.10
3128890360000002018000000	036.-02-18.0	*****	KESTER RD	NIAGARA MOHAWK POWER CORP	C/O ATTN: REAL ESTATE TAX	ELBRIDGE		18.62
3128890370000001001000000	037.-01-01.0	*****	FOWLER RD	ZELIAS STANLEY E JR	*****	ELBRIDGE		114.85
31288903700000010020010000	037.-01-02.1	5739	FIKES RD	MCCORMACK MELANIE J	*****	ELBRIDGE		101.94
3128890370000001004000000	037.-01-04.0	5855	FOWLER RD	HOLM BRIAN C	HOLM ESTATE MARILYN J	ELBRIDGE		0.85
3128890370000001005000000	037.-01-05.0	5847	FOWLER RD	GROBEN MICHAEL T	GROBEN MELISSA J	ELBRIDGE		0.85
3128890370000001006000000	037.-01-06.0	5837	FOWLER RD	GLEASON WAYNE T	*****	ELBRIDGE		0.85
3128890370000001007000000	037.-01-07.0	5829	FOWLER RD	FREARSON STAFFORD J JTS	MILTON CAROLYNN A JTS	ELBRIDGE		0.84
3128890370000001008000000	037.-01-08.0	5809	FIKES RD	GOETTEL STANLEY R	GOETTEL NADIA M	ELBRIDGE		0.78
3128890370000001009000000	037.-01-09.0	5795	FIKES RD	NOLL GARY K	NOLL PAULA S	ELBRIDGE		0.84
3128890370000001010000000	037.-01-10.0	5785	FIKES RD	BELCHER JERRY	BELCHER CLAUDIA	ELBRIDGE		0.87
31288903700000010120010000	037.-01-12.1	5711	FIKES RD	BOWEN SEAN	*****	ELBRIDGE		0.91
31288903700000010120020000	037.-01-12.2	5707	FIKES RD	BEACH JOHN D	*****	ELBRIDGE		0.90
3128890370000001013000000	037.-01-13.0	5695	FIKES RD	DOBMEIER THOMAS J JTRS	RASCHELLA LAURIE A JTRS	ELBRIDGE		0.91
3128890370000001025000000	037.-01-25.0	*****	STATE ROUTE 5	HILTBRAND EDITH TRUSTEE	HILTBRAND ESTATE GLENN A	ELBRIDGE		35.23
31288903700000010410010000	037.-01-41.1	*****	SUNVIEW DR RR	CNY LAND TRUST INC	*****	ELBRIDGE		15.78
3128890370000001045000000	037.-01-45.0	*****	SUNVIEW DR RR	CONROY DANIEL J	VITAGLIANO ROBERT G	ELBRIDGE		2.09
3128890370000001046000000	037.-01-46.0	*****	SUNVIEW DR RR	CNY LAND TRUST INC	*****	ELBRIDGE		2.06
31288903700000020260010000	037.-02-26.1	*****	SANDBANK RD	SLOAN DEVILLO JR	*****	ELBRIDGE		4.03
31288903700000020260020000	037.-02-26.2	*****	SANDBANK RD	CAPPUCCILLI TRUST ALFRED	*****	ELBRIDGE		23.65
31288903700000020260040000	037.-02-26.4	5704	SANDBANK RD	MERRILL JR RONALD J	*****	ELBRIDGE		36.26
31288903700000020260050000	037.-02-26.5	5722	SANDBANK RD	CONROY DONNA L	*****	ELBRIDGE		24.74
31288903700000020260060000	037.-02-26.6	5800	SANDBANK RD	MALVASO MARK E	MALVASO MELINDA M	ELBRIDGE		8.08
31288903700000020260070000	037.-02-26.7	*****	SANDBANK RD RR	CNY LAND TRUST INC	*****	ELBRIDGE		36.20
31288903700000020260080000	037.-02-26.8	*****	SANDBANK RD RR	RICHTER GERARD C	*****	ELBRIDGE		2.51
31288903700000020260090000	037.-02-26.9	5640	SANDBANK RD	JEWSBURY JASON S	JEWSBURY LORRAINE A	ELBRIDGE		0.92
3128890370000002027000000	037.-02-27.0	5798	SANDBANK RD	RICHTER GERARD C	*****	ELBRIDGE		1.10
3128890370000002028000000	037.-02-28.0	*****	SUNVIEW DR RR	CNY LAND TRUST INC	*****	ELBRIDGE		88.00
3128890370000002032000000	037.-02-32.0	5574	SANDBANK RD	PERKINS ROBERT	*****	ELBRIDGE		1.83
3128890380000001009000000	038.-01-09.0	*****	HAMILTON RD	MANLEY JAMES H	*****	ELBRIDGE		77.02
31288903800000010190010000	038.-01-19.1	5574	HAMILTON RD	VERBECK HAROLD E	*****	ELBRIDGE		0.39
31288903800000010190020000	038.-01-19.2	*****	HAMILTON RD RR	VERBECK HAROLD	*****	ELBRIDGE		1.57
3128890380000001020000000	038.-01-20.0	5582	HAMILTON RD	BEAUMONT MICHELLE	*****	ELBRIDGE		0.47
31288903800000010210010000	038.-01-21.1	*****	HAMILTON RD	BEAUMONT MICHELLE	*****	ELBRIDGE		0.33

**Agricultural District 3 - 2014 Eight-Year Review Final Parcel List**

TAX_ID	PARCEL #	STREET #	STREET NAME	OWNERNAME1	OWNERNAME2	CITY_TOWN	VILLAGE	ACRES_GIS
31288903800000010220010000	038.-01-22.1	5592	HAMILTON RD	LEWIS JOHN	*****	ELBRIDGE		4.94
31288903800000010220020000	038.-01-22.2	5588	HAMILTON RD	WHEELDEN MICHAEL	WHEELDEN LAURIE	ELBRIDGE		0.60
31288903800000010220030000	038.-01-22.3	*****	HAMILTON RD RR	LEWIS JOHN	*****	ELBRIDGE		11.73
31288903800000010230000000	038.-01-23.0	5604	HAMILTON RD	HARRIS FRED	HARRIS PATRICIA	ELBRIDGE		0.38
31288903800000010240000000	038.-01-24.0	5610	HAMILTON RD	VELLONE NEIL T	VELLONE KAREN P	ELBRIDGE		0.64
31288903800000010250000000	038.-01-25.0	5616	HAMILTON RD	BOURQUE DAVID M	BOURQUE SHEILA M	ELBRIDGE		1.31
31288903800000010260000000	038.-01-26.0	5642	HAMILTON RD	DUDA SCOTT R	DUDA CRYSTAL A	ELBRIDGE		1.04
31288903800000010270000000	038.-01-27.0	5644	HAMILTON RD	HARMSA DAVID R	*****	ELBRIDGE		14.58
31288903800000010280000000	038.-01-28.0	5646	HAMILTON RD RR	SMART MICHAEL A	SMART MELINDA L	ELBRIDGE		0.48
31288903800000010300010000	038.-01-30.1	5648	HAMILTON RD	GIGACZ MELINDA	*****	ELBRIDGE		0.80
31288903800000010310000000	038.-01-31.0	5650	HAMILTON RD	DERUE PATRICIA L	*****	ELBRIDGE		0.50
31288903800000010330010000	038.-01-33.1	5670	HAMILTON RD	LAHAH CARL J	DEPIETRO MARGARET	ELBRIDGE		0.70
31288903800000010350000000	038.-01-35.0	5680	HAMILTON RD	KARLIK S EDWARD	KARLIK KAREN A	ELBRIDGE		0.42
31288903800000010370010000	038.-01-37.1	*****	VALLEY DR	MOORE JOSEPH M	*****	ELBRIDGE		78.19
31288903800000010380000000	038.-01-38.0	5694	HAMILTON RD	TENEYCK-LU ARTHUR M	TENEYCK SANDRA N	ELBRIDGE		0.30
31288903800000010390000000	038.-01-39.0	5698	HAMILTON RD	LEONTI THOMAS	LEONTI LINDA	ELBRIDGE		0.29
31288903800000010400000000	038.-01-40.0	5710	HAMILTON RD	LEONTI THOMAS H	LEONTI LINDA	ELBRIDGE		0.32
31288903800000010420000000	038.-01-42.0	*****	HAMILTON RD	JORDAN ELBRIDGE CSD	*****	ELBRIDGE		10.66
31288903800000010430010000	038.-01-43.1	5625	VALLEY DR	WALL-LU C PIERCE	VANBUREN BEVERLY J TIC	ELBRIDGE		73.53
31288903800000010480010000	038.-01-48.1	661	STATE ROUTE 5	MANLEY JAMES H	MANLEY MARY ANNE	ELBRIDGE		90.79
31288903800000030050000000	038.-03-05.0	*****	CROSSETT RD	BIG ROCK FARMS OF ELBRIDG	*****	ELBRIDGE		19.02
31288903900000010020000000	039.-01-02.0	*****	BARKER RD	HOIRIGAN FARMS OF ELBRIDG	*****	ELBRIDGE		42.01
31288903900000010030010000	039.-01-03.1	*****	WHEELER RD	WHEELER FAMILY TRUST	COMPSON, TRUSTEE, ETAL JO	ELBRIDGE		84.91
31288903900000010030020000	039.-01-03.2	5601	WHEELER RD	WHEELER-LU S ELIZABETH	WHEELER ET AL HEIDI A T	ELBRIDGE		13.92
31288903900000010040000000	039.-01-04.0	5485	WHEELER RD	WHEELER FAMILY TRUST	COMPSON, TRUSTEE, ETAL JO	ELBRIDGE		39.96
31288903900000010050000000	039.-01-05.0	*****	CHAMBERLIN RD RR	ALLEY JOHN A	ALLEY MARY L	ELBRIDGE		31.98
31288903900000020010010000	039.-02-01.1	*****	WHEELER RD	WHEELER FAMILY TRUST	COMPSON, TRUSTEE, ETAL JO	ELBRIDGE		20.36
31288903900000020010020000	039.-02-01.2	*****	WHEELER RD	WHEELER FAMILY TRUST	COMPSON, TRUSTEE, ETAL JO	ELBRIDGE		18.81
31288903900000020020000000	039.-02-02.0	5602	WHEELER RD	WHEELER FAMILY TRUST	COMPSON TRUSTEE, ETAL JOA	ELBRIDGE		48.61
31288903900000020030000000	039.-02-03.0	*****	BARKER RD	HOIRIGAN FARMS OF ELBRIDG	*****	ELBRIDGE		11.83
31288903900000020050000000	039.-02-05.0	274	BARKER RD	KARPINSKI ARTHUR A	KARPINSKI KAREN M	ELBRIDGE		20.36
31288903900000020060000000	039.-02-06.0	330	BARKER RD	SBC TOWER HOLDINGS LLC	C/O PERSONAL PROPERTY DEP	ELBRIDGE		19.34
31288903900000020080000000	039.-02-08.0	310	BARKER RD	CARLISLE ESTATE RONALD D	C/O NATALIE R CARLISLE	ELBRIDGE		1.15
31288903900000020090000000	039.-02-09.0	342	BARKER RD	ROOT ESTATE CHERYL S	*****	ELBRIDGE		0.97
31288903900000020100000000	039.-02-10.0	346	BARKER RD	DESENA CHARLES III	*****	ELBRIDGE		0.50
31288903900000020110000000	039.-02-11.0	350	BARKER RD	CHAMBERLIN-LU ETTA MAY	CHAMBERLIN JR C/L/G/R/S	ELBRIDGE		3.46
31288903900000020140000000	039.-02-14.0	*****	STATE ROUTE 5 RR	HOIRIGAN FARMS OF ELBRIDG	*****	ELBRIDGE		125.37
31288904000000010010010000	040.-01-01.1	5373	WHEELER RD	CHILDRES WILLIAM	CHILDRES MELISSA	ELBRIDGE		10.78
31288904000000010010020000	040.-01-01.2	*****	WHEELER RD RR	KECK RONALD	KECK BARBARA	ELBRIDGE		4.46
31288904000000010010030000	040.-01-01.3	5403	WHEELER RD	PIEKLIK SIGMOND	PIEKLIK DENISE	ELBRIDGE		10.18
31288904000000010010040000	040.-01-01.4	*****	WHEELER RD	KECK RONALD	KECK BARBARA	ELBRIDGE		2.63
31288904000000010010050000	040.-01-01.5	5319	WHEELER RD	LIPPA MICHAEL T	LIPPA JULIE A	ELBRIDGE		2.37
31288904000000010020020000	040.-01-02.2	215	CHAMBERLIN RD	GIANNETTO-VITALE RACQUEL	*****	ELBRIDGE		4.64
31288904000000010030010000	040.-01-03.1	145	CHAMBERLIN RD	ALLEY JOHN A	ALLEY MARY L	ELBRIDGE		42.29
31288904000000020010000000	040.-02-01.0	441	STATE ROUTE 5	HOIRIGAN FARMS OF ELBRIDG	*****	ELBRIDGE		90.15
31288904000000020110010000	040.-02-11.1	5334	WHEELER RD	GONSIEWSKI ROBERT L	GONSIEWSKI CINDY L	ELBRIDGE		8.69
31288904000000020110020000	040.-02-11.2	5396	WHEELER RD	MOONEY PAUL F	MOONEY MARY JANE	ELBRIDGE		8.39
31288904000000020110030000	040.-02-11.3	5364	WHEELER RD	STANLEY PHILIP M	STANLEY PATRICIA J	ELBRIDGE		9.82
31288904000000020110040000	040.-02-11.4	5382	WHEELER RD	HAMER BRADFORD	HAMER SHANNON	ELBRIDGE		8.87
31288904000000020110050000	040.-02-11.5	5388	WHEELER RD	BRUNELLE SHAUN	BRUNELLE AMY	ELBRIDGE		8.56
31288904000000030030010000	040.-03-03.1	571	NASH RD	HOIRIGAN FARMS OF ELBRIDG	*****	ELBRIDGE		7.90
31288904000000040310010000	040.-04-31.1	*****	HAMILTON RD	HOIRIGAN FARMS OF ELBRIDG	*****	ELBRIDGE		120.56

**Agricultural District 3 - 2014 Eight-Year Review Final Parcel List**

TAX_ID	PARCEL #	STREET #	STREET NAME	OWNERNAME1	OWNERNAME2	CITY_TOWN	VILLAGE	ACRES_GIS
3128890400000040330020000	040.-04-33.2	*****	CHATFIELD RD	HOURIGAN FARMS OF ELBRIDGE	*****	ELBRIDGE		68.95
3128890400000070010010000	040.-07-01.1	*****	CHAMBERLIN RD	ALLEY JOHN A	ALLEY MARY L	ELBRIDGE		25.90
3128890410000010010010000	041.-01-01.1	*****	JORDAN RD	HOURIGAN FARMS OF ELBRIDGE	*****	ELBRIDGE		30.54
3128890410000010010010000	041.-01-01.1	*****	JORDAN RD	HOURIGAN FARMS OF ELBRIDGE	*****	ELBRIDGE		64.16
3128890410000010020000000	041.-01-02.0	*****	JORDAN RD	NIAGARA MOHAWK POWER CORP	C/O ATTN: REAL ESTATE TAX	ELBRIDGE		2.92
3128890410000010030000000	041.-01-03.0	5191	JORDAN RD	FLETCHER PHILLIP	*****	ELBRIDGE		0.68
3128890410000020070040000	041.-02-07.4	5349	KINGSTON RD	ALPHA KENNETH W	*****	ELBRIDGE		21.87
3128890410000020100000000	041.-02-10.0	5335	KINGSTON RD	CHILSON ARTHUR A	*****	ELBRIDGE		1.19
3128890410000020120010000	041.-02-12.1	5303	KINGSTON RD	ALPHA KENNETH W	*****	ELBRIDGE		53.62
3128890410000020120030000	041.-02-12.3	5321	KINGSTON RD	SCHWARTING DAVID	SCHWARTING AMY L	ELBRIDGE		0.78
3128890410000020120050000	041.-02-12.5	*****	KINGSTON RD	SCHWARTING PAUL	SCHWARTING MAVIS	ELBRIDGE		6.98
3128890410000020120060000	041.-02-12.6	5299	KINGSTON RD	BARD MATTHEW A	*****	ELBRIDGE		1.70
3128890410000020130000000	041.-02-13.0	5273	KINGSTON RD	PATTON ELIZABETH	*****	ELBRIDGE		5.74
3128890410000020140000000	041.-02-14.0	*****	GORH-KING RDS-Z8RR	ONONDAGA CNTY IND DVL AGY	C/O FINGER LAKES RLWY COR	ELBRIDGE		5.63
3128890410000020150010000	041.-02-15.1	5259	KINGSTON RD	SEVIGNY JONATHAN R	*****	ELBRIDGE		0.80
3128890410000020150020000	041.-02-15.2	5241	KINGSTON RD	REAGAN JOHN	REAGAN MICHELLE	ELBRIDGE		1.04
3128890410000020150030000	041.-02-15.3	*****	KINGSTON RD	REAGAN JOHN P	REAGAN MICHELLE A	ELBRIDGE		12.24
3128890410000020160000000	041.-02-16.0	5229	KINGSTON RD	REAGAN JOSEPH J	REAGAN JULIE L	ELBRIDGE		1.01
3128890410000020170010000	041.-02-17.1	5221	KINGSTON RD	PECK ROBERT A	PECK BABETTA P	ELBRIDGE		14.68
3128890410000020170020000	041.-02-17.2	5209	KINGSTON RD	PECK ROBERT	PECK BABETTA	ELBRIDGE		0.60
3128890410000020180000000	041.-02-18.0	1097	GORHAM RD	HOURIGAN DAIRY FARM OF EL	*****	ELBRIDGE		15.82
3128890410000020190000000	041.-02-19.0	1017	GORHAM RD	MCCARTHY PATRICK R	MCCARTHY JACQUELINE R	ELBRIDGE		7.24
3128890410000020200010000	041.-02-20.1	*****	GORHAM RD	MCCARTHY PATRICK R	MCCARTHY JACQUELINE R	ELBRIDGE		11.85
3128890410000020200020000	041.-02-20.2	987	GORHAM RD	HOURIGAN MATTHEW	*****	ELBRIDGE		38.40
3128890410000020210000000	041.-02-21.0	879	GORHAM RD	HOURIGAN DAIRY FARM LLC	*****	ELBRIDGE		81.79
3128890410000020210000000	041.-02-21.0	879	GORHAM RD	HOURIGAN DAIRY FARM LLC	*****	ELBRIDGE		50.31
3128890410000020240000000	041.-02-24.0	*****	KINGSTON RD	MCCARTHY JACQUELINE	*****	ELBRIDGE		2.12
3128890410000030010000000	041.-03-01.0	*****	MEAD RD	GEN III REALTY, LLC	*****	ELBRIDGE		8.34
3128890410000030020000000	041.-03-02.0	*****	KINGSTON RD	GEN III REALTY, LLC	*****	ELBRIDGE		48.14
3128890410000030030000000	041.-03-03.0	5124	KINGSTON RD	STANDISH GARR S	STANDISH ROBIN E	ELBRIDGE		1.27
3128890410000030040000000	041.-03-04.0	5160	KINGSTON RD	TURNER-LU BEVERLY J	TURNER JAMES M	ELBRIDGE		2.91
3128890410000030050010000	041.-03-05.1	5254	KINGSTON RD	OHARA THOMAS A	*****	ELBRIDGE		11.31
3128890410000030050020000	041.-03-05.2	*****	KINGSTON RD	GEN III REALTY, LLC	*****	ELBRIDGE		8.38
3128890410000030050030000	041.-03-05.3	*****	KINGSTON RD	GEN III REALTY, LLC	*****	ELBRIDGE		79.94
3128890410000030060000000	041.-03-06.0	5246	KINGSTON RD	LANE MICHAEL R	LANE MICHELLE L	ELBRIDGE		1.95
3128890410000030080010000	041.-03-08.1	5300	KINGSTON RD	SCHWARTING PAUL	SCHWARTING MAVIS	ELBRIDGE		78.57
3128890410000030080020000	041.-03-08.2	5280	KINGSTON RD	FERGUSON BRUCE J	FERGUSON LINDA J	ELBRIDGE		1.74
3128890410000030080030000	041.-03-08.3	5320	KINGSTON RD	CHARBONEAU AMY L	*****	ELBRIDGE		6.29
3128890410000030080040000	041.-03-08.4	*****	KINGSTON RD	FERGUSON BRUCE J	FERGUSON LINDA J	ELBRIDGE		8.21
3128890410000030080050000	041.-03-08.5	5278	KINGSTON RD	FERGUSON BRUCE J	FERGUSON LINDA J	ELBRIDGE		8.59
3128890410000030090010000	041.-03-09.1	5350	KINGSTON RD	ALPHA EARL K	ALPHA SANDRA M	ELBRIDGE		11.84
3128890410000030090020000	041.-03-09.2	5392	KINGSTON RD	POTTER CHERYL	*****	ELBRIDGE		0.49
3128890410000030110010000	041.-03-11.1	5362	KINGSTON RD	ALPHA KENNETH	*****	ELBRIDGE		0.87
3128890410000030120000000	041.-03-12.0	5368	KINGSTON RD	RENZI-LU FRANCES J	RENZI TRUST FRANCES J	ELBRIDGE		0.91
3128890410000030130000000	041.-03-13.0	*****	KINGSTON RD	RENZI - LU FRANCES J	RENZI TRUST FRANCES J	ELBRIDGE		0.91
3128890410000030220000000	041.-03-22.0	*****	STATE ROUTE 5	HILL JR ROBERT K	*****	ELBRIDGE		57.93
3128890410000030420000000	041.-03-42.0	1316	STATE ROUTE 5	HILTBRAND EDITH TRUSTEE	HILTBRAND ESTATE GLENN A	ELBRIDGE		91.38
3128890410000030420000000	041.-03-42.0	1316	STATE ROUTE 5	HILTBRAND EDITH TRUSTEE	HILTBRAND ESTATE GLENN A	ELBRIDGE		33.90
3128890410000030460010000	041.-03-46.1	*****	HALFWAY RD	HILL JR ROBERT K	HILL III ROBERT K	ELBRIDGE		5.31
3128890410000030460010000	041.-03-46.1	*****	HALFWAY RD	HILL JR ROBERT K	HILL III ROBERT K	ELBRIDGE		55.61
3128890410000030480000000	041.-03-48.0	*****	CAMPBELL RD	KARLIK STEPHEN E	*****	ELBRIDGE		7.22
3128890410000030490010000	041.-03-49.1	5311	CAMPBELL RD	GROSSNIKLUS EDWARD A	*****	ELBRIDGE		0.55

**Agricultural District 3 - 2014 Eight-Year Review Final Parcel List**

TAX_ID	PARCEL #	STREET #	STREET NAME	OWNERNAME1	OWNERNAME2	CITY_TOWN	VILLAGE	ACRES_GIS
31288904100000030490020000	041.-03-49.2	5307	CAMPBELL RD	LAWLESS CHRISTOPHER M T	LAWLESS KRISTIN J TBE	ELBRIDGE		0.83
31288904100000030490030000	041.-03-49.3	5317	CAMPBELL RD	SALVATERRA MATTHEW J	*****	ELBRIDGE		48.32
31288904100000030500000000	041.-03-50.0	5291	CAMPBELL RD	MIEMIETZ RICHARD J	MIEMIETZ MARY ANN	ELBRIDGE		0.48
31288904100000030510000000	041.-03-51.0	5287	CAMPBELL RD	FARRAR RICHARD S	FARRAR DAWN M	ELBRIDGE		0.49
31288904100000030520000000	041.-03-52.0	5251	CAMPBELL RD	RICHARDS & SONS LLC ELMER	*****	ELBRIDGE		191.10
31288904100000030530000000	041.-03-53.0	*****	CAMPBELL RD RR	PETROCCI JOAN	*****	ELBRIDGE		37.91
31288904100000030540000000	041.-03-54.0	*****	CAMPBELL RD RR	KARLIK EDWARD S	*****	ELBRIDGE		24.27
31288904100000030550000000	041.-03-55.0	*****	STATE ROUTE 5	HILL JR ROBERT K	HILL III ROBERT K	ELBRIDGE		43.40
31288904100000030560000000	041.-03-56.0	*****	KINGSTON RD	SCRANTON LAURA F	*****	ELBRIDGE		26.59
31288904200000010010010000	042.-01-01.1	1428	STATE ROUTE 5	GRAF RICHARD J	LINDSAY THOMAS	ELBRIDGE		0.72
31288904200000010020000000	042.-01-02.0	1436	STATE ROUTE 5	STREEVER BENJAMIN E	*****	ELBRIDGE		0.72
31288904200000010030010000	042.-01-03.1	5442	HALFWAY RD	HILL JR ROBERT K	HILL III ROBERT K	ELBRIDGE		4.60
31288904200000010030010000	042.-01-03.1	5442	HALFWAY RD	HILL JR ROBERT K	HILL III ROBERT K	ELBRIDGE		78.85
31288904200000010060010000	042.-01-06.1	*****	STATE ROUTE 5	HILL JR ROBERT K	*****	ELBRIDGE		34.40
31288904200000010070000000	042.-01-07.0	*****	STATE ROUTE 5	PANASCI RESIDUARY TRUST F	*****	ELBRIDGE		0.19
31288904200000010080000000	042.-01-08.0	*****	LYNCH RD	PETROCCI JOAN	*****	ELBRIDGE		7.77
31288904200000010090000000	042.-01-09.0	5379	LYNCH RD	SMITH DOUGLAS C	*****	ELBRIDGE		1.75
31288904200000010100000000	042.-01-10.0	5361	LYNCH RD	DENNEE JACOB M JTS	KINSELLA TARA E JTS	ELBRIDGE		1.25
31288904200000010110000000	042.-01-11.0	5324	HALFWAY RD	CARR THOMAS	CARR KIMBERLY	ELBRIDGE		1.09
31288904200000010120000000	042.-01-12.0	5326	HALFWAY RD	MCCORMACK MELANIE J	*****	ELBRIDGE		1.28
31288904200000020020010000	042.-02-02.1	1866	STATE ROUTE 321	MOORE HARRY	*****	ELBRIDGE		80.73
31288904200000020120010000	042.-02-12.1	*****	HALFWAY RD	SHIMMONS SHARLON C	*****	ELBRIDGE		23.91
31288904200000020130010000	042.-02-13.1	5248	HALFWAY RD	CRARY BRENDA L	*****	ELBRIDGE		0.36
31288904200000020140000000	042.-02-14.0	5252	HALFWAY RD	ADELSPERGER ERIC J	ADELSPERGER LISA A	ELBRIDGE		0.40
31288904200000020150000000	042.-02-15.0	5260	HALFWAY RD	WITHERS KATHLEEN	WITHERS CRAIG	ELBRIDGE		1.21
31288904200000020160000000	042.-02-16.0	5272	HALFWAY RD	MOOREHEAD RICHARD M	MOOREHEAD SUSANNE M	ELBRIDGE		8.18
31288904200000020170010000	042.-02-17.1	*****	HALFWAY RD	MAHAFFY JOHN D JR	*****	ELBRIDGE		0.23
31288904200000020170020000	042.-02-17.2	5302	HALFWAY RD	LAWS ROBERT S	DOROUGH-LAWS PEGGIE	ELBRIDGE		7.08
31288904200000020180010000	042.-02-18.1	5344	LYNCH RD	MAHAFFY JOHN D JR	*****	ELBRIDGE		6.29
31288904200000020180020000	042.-02-18.2	5362	LYNCH RD	OLMSTEAD MARK J	*****	ELBRIDGE		1.84
31288904200000020190000000	042.-02-19.0	1640	STATE ROUTE 5	PANASCI RESIDUARY TRUST F	*****	ELBRIDGE		87.66
31288904200000020200000000	042.-02-20.0	*****	STATE ROUTE 5	NIAGARA MOHAWK POWER CORP	ATTN: REAL ESTATE TAX DEP	ELBRIDGE		8.12
31288904200000020200000000	042.-02-20.0	*****	STATE ROUTE 5	NIAGARA MOHAWK POWER CORP	ATTN: REAL ESTATE TAX DEP	ELBRIDGE		13.76
31288904200000020210010000	042.-02-21.1	*****	STATE ROUTE 5 RR	CONROY, ET AL DANIEL TI	VITAGLIANO, ET AL ROBERT	ELBRIDGE		1.46
31288904200000020210010000	042.-02-21.1	*****	STATE ROUTE 5 RR	CONROY, ET AL DANIEL TI	VITAGLIANO, ET AL ROBERT	ELBRIDGE		3.47
31288904200000020210010000	042.-02-21.1	*****	STATE ROUTE 5 RR	CONROY, ET AL DANIEL TI	VITAGLIANO, ET AL ROBERT	ELBRIDGE		95.13
31288904200000020210010000	042.-02-21.1	*****	STATE ROUTE 5 RR	CONROY, ET AL DANIEL TI	VITAGLIANO, ET AL ROBERT	ELBRIDGE		7.30
31288904200000020220010000	042.-02-22.1	*****	STATE ROUTE 5	GEN II REALTY, LLC	*****	ELBRIDGE		104.99
31288904200000020230010000	042.-02-23.1	1736	STATE ROUTE 5	RAKIETEN RALPH S	RAKIETEN JOGINDER	ELBRIDGE		17.41
31288904200000020240000000	042.-02-24.0	*****	STATE ROUTE 5	PANASCI RESIDUARY TRUST F	*****	ELBRIDGE		5.18
31288904200000020250000000	042.-02-25.0	1812	STATE ROUTE 5	HUDSON EGG FARMS LLC	*****	ELBRIDGE		92.75
31288904200000020260000000	042.-02-26.0	1820	STATE ROUTE 5	HUDSON EGG FARMS LLC	*****	ELBRIDGE		0.50
31288904200000020270000000	042.-02-27.0	*****	STATE ROUTE 321 RR	VITAGLIANO ROBERT ET AL	CONROY DAN ET AL	ELBRIDGE		2.68
31288904200000020280000000	042.-02-28.0	*****	STATE ROUTE 321 RR	VITAGLIANO ROBERT ET AL	CONROY DAN ET AL	ELBRIDGE		2.88
31288904200000020290000000	042.-02-29.0	*****	STATE ROUTE 321 RR	VITAGLIANO ROBERT ET AL	CONROY DAN ET AL	ELBRIDGE		1.91
31288904200000020300000000	042.-02-30.0	*****	STATE ROUTE 321 RR	CHILSON DAVID	*****	ELBRIDGE		0.82
31288904200000020310000000	042.-02-31.0	*****	STATE ROUTE 321 RR	VITAGLIANO ROBERT	CONROY DAN	ELBRIDGE		3.06
31288904300000010010010000	043.-01-01.1	*****	MEAD RD	GEN III REALTY LLC	*****	ELBRIDGE		30.26
31288904300000010010030000	043.-01-01.3	1246	MEAD RD	LEE JACK E	LEE SHELLY F	ELBRIDGE		2.07
31288904300000010010040000	043.-01-01.4	5014	KINGSTON RD	FOOTE DIANA	*****	ELBRIDGE		3.64
31288904300000010010050000	043.-01-01.5	*****	KINGSTON RD	FOOTE BRUCE E	FOOTE DOROTHY G	ELBRIDGE		12.53
31288904300000010010060000	043.-01-01.6	*****	KINGSTON RD	LEE JACK	LEE SHELLY F	ELBRIDGE		2.29



**Agricultural District 3 - 2014 Eight-Year Review Final Parcel List**

TAX_ID	PARCEL #	STREET #	STREET NAME	OWNERNAME1	OWNERNAME2	CITY_TOWN	VILLAGE	ACRES_GIS
31288904300000010020010000	043.-01-02.1	1236	MEAD RD	FOOTE BRUCE E	FOOTE DOROTHY G	ELBRIDGE		5.00
31288904300000010030000000	043.-01-03.0	5077	CAMPBELL RD	LOCUST LAWN FARMS LLC	*****	ELBRIDGE		74.09
31288904300000010040000000	043.-01-04.0	*****	STATE ROUTE 321	ANNABLE DONNA M	*****	ELBRIDGE		7.74
31288904300000010050000000	043.-01-05.0	1357	STATE ROUTE 321	WICKHAM ESTATE MARGARET R	C/O WENDY R CATHCART, EXC	ELBRIDGE		4.94
31288904300000010060000000	043.-01-06.0	*****	STATE ROUTE 321	HANSON AGGREGATES NY INC	C/O MARVIN F POER & COMPA	ELBRIDGE		11.87
31288904300000010070000000	043.-01-07.0	*****	KINGSTON RD	JOHNSON BOOTH M	*****	ELBRIDGE		7.62
31288904300000010080000000	043.-01-08.0	4978	KINGSTON RD	HUGHES WALTER R	HUGHES PATRICIA I	ELBRIDGE		2.85
31288904300000010090000000	043.-01-09.0	4984	KINGSTON RD	FRASER JOHN H	FRASER BROOKE	ELBRIDGE		1.96
31288904300000010100000000	043.-01-10.0	5006	KINGSTON RD	SULLIVAN DENNIS	SULLIVAN SUSAN	ELBRIDGE		4.98
31288904300000010110000000	043.-01-11.0	5010	KINGSTON RD	BERISH-LU MICHAEL G	BERISH MARIE C	ELBRIDGE		7.96
31288904300000010120000000	043.-01-12.0	1286	MEAD RD	TIME WARNER CABLE NE LLC	*****	ELBRIDGE		1.49
31288904300000020010010000	043.-02-01.1	5360	CAMPBELL RD	WILSON LISA A	*****	ELBRIDGE		0.80
31288904300000020010020000	043.-02-01.2	5342	CAMPBELL RD	KUSZAJ WANDA L	*****	ELBRIDGE		1.93
31288904300000020010030000	043.-02-01.3	5335	HALFWAY RD	LADISAIR PAUL K JR	LADISAIR THERESA A	ELBRIDGE		1.91
31288904300000020020010000	043.-02-02.1	5271	HALFWAY RD	COOPER RUSSELL S	COOPER PATRICIA A	ELBRIDGE		12.75
31288904300000020040000000	043.-02-04.0	5227	HALFWAY RD	MILLS SUSAN C	*****	ELBRIDGE		14.21
31288904300000020050000000	043.-02-05.0	5223	HALFWAY RD	CUMMINS DEAN D	*****	ELBRIDGE		2.06
31288904300000020060000000	043.-02-06.0	5219	HALFWAY RD	DESANTIS MICHAEL J	DESANTIS MYNA	ELBRIDGE		2.17
31288904300000020070010000	043.-02-07.1	5161	HALFWAY RD	SIMMONS SHARLON C	*****	ELBRIDGE		103.30
31288904300000020090000000	043.-02-09.0	*****	CAMPBELL RD	GEN III REALTY, LLC	*****	ELBRIDGE		18.73
31288904300000020100000000	043.-02-10.0	5146	CAMPBELL RD	BRYANT ROSEMARY	*****	ELBRIDGE		0.61
31288904300000020110000000	043.-02-11.0	5166	CAMPBELL RD	WEAVER KIRK D	WEAVER JONNA R	ELBRIDGE		7.74
31288904300000020120000000	043.-02-12.0	5210	CAMPBELL RD	RICHARDS & SONS LLC ELMER	*****	ELBRIDGE		4.77
31288904300000020130010000	043.-02-13.1	5238	CAMPBELL RD	BROWN ADAM J	BROWN STEPHANIE S	ELBRIDGE		37.53
31288904300000020140000000	043.-02-14.0	*****	CAMPBELL RD	FORWARD-TIC TALISMAN R	REITH-TIC WILLIAM W	ELBRIDGE		5.76
31288904300000020150000000	043.-02-15.0	*****	CAMPBELL RD	KARLIK STEPHEN E	*****	ELBRIDGE		4.77
31288904300000030030000000	043.-03-03.0	4948	FOSTER RD	INGERSON BRUCE M TBE	INGERSON RITA J TBE	ELBRIDGE		1.85
31288904300000030040000000	043.-03-04.0	5016	FOSTER RD	MANLEY JAMES H	MANLEY MARY ANNE J	ELBRIDGE		43.11
31288904300000030050000000	043.-03-05.0	1606	STATE ROUTE 321	FICHTER KEVIN C	FICHTER NANCY	ELBRIDGE		0.81
31288904300000040010010000	043.-04-01.1	*****	STATE ROUTE 321	HANSON AGGREGATES NY INC	C/O MARVIN F POER & COMPA	ELBRIDGE		53.02
31288904300000040010020000	043.-04-01.2	*****	STATE ROUTE 321	HANSEN ELLEN M	*****	ELBRIDGE		3.93
31288904300000040010030000	043.-04-01.3	*****	STATE ROUTE 321	BEAN JORDAN A	BEAN JESSICA L	ELBRIDGE		0.67
31288904300000040020000000	043.-04-02.0	1370	STATE ROUTE 321	BEAN JORDAN A	BEAN JESSICA L	ELBRIDGE		0.38
31288904300000040030000000	043.-04-03.0	1400	STATE ROUTE 321	HANSEN KENNETH S	*****	ELBRIDGE		4.60
31288904300000040040000000	043.-04-04.0	*****	STATE ROUTE 321	ANNABLE DONNA M	*****	ELBRIDGE		14.34
31288904300000040050000000	043.-04-05.0	1452	STATE ROUTE 321	KIEHLE-PORTER LISA A	*****	ELBRIDGE		4.05
31288904300000040060000000	043.-04-06.0	1500	STATE ROUTE 321	ABBOTT JR-LU JOHN G TRU	ABBOTT-LU JUSTINE V TRU	ELBRIDGE		47.36
31288904300000040070000000	043.-04-07.0	*****	STATE ROUTE 321	MAMORELLA LIVING TRUST-50	C/O RICHARD MAMORELLA	ELBRIDGE		27.35
31288904300000040080000000	043.-04-08.0	*****	FOSTER RD	MANLEY JAMES H	MANLEY MARY ANNE J	ELBRIDGE		43.38
31288904300000040090000000	043.-04-09.0	5063	FOSTER RD	MILLS KIRK A	*****	ELBRIDGE		1.61
31288904300000040110010000	043.-04-11.1	*****	FOSTER RD	LARRABEE LARRY	*****	ELBRIDGE		1.78
31288904300000040110020000	043.-04-11.2	4933	FOSTER RD	LARRABEE LARRY	*****	ELBRIDGE		8.17
31288904300000040120000000	043.-04-12.0	*****	FOSTER RD	HOURIGAN FARMS OF ELBRIDG	*****	ELBRIDGE		11.88
31288904400000030210000000	044.-03-21.0	5119	VINEGAR HILL RD	HOURIGAN FARMS OF ELBRIDG	*****	ELBRIDGE		95.06
31288904400000030220010000	044.-03-22.1	4993	VINEGAR HILL RD	HOURIGAN FARMS OF ELBRIDG	*****	ELBRIDGE		132.98
31288904400000030230000000	044.-03-23.0	*****	VINEGAR HILL RD	HOURIGAN FARMS OF ELBRIDG	*****	ELBRIDGE		16.72
31288904400000030240000000	044.-03-24.0	4897	VINEGAR HILL RD	MCDONALD STEVEN G	HOLT MICHELE	ELBRIDGE		5.39
31288904400000030250020000	044.-03-25.2	693	MASTERS RD	SCRIVEN CONNIE M	*****	ELBRIDGE		19.95
31288904400000040020010000	044.-04-02.1	1019	BARNABY RD	LAUZON JOHN G	*****	ELBRIDGE		24.81
31288904400000040020020000	044.-04-02.2	4994	VINEGAR HILL RD	HOURIGAN FARMS OF ELBRIDG	*****	ELBRIDGE		116.90
31288904400000040030000000	044.-04-03.0	5002	VINEGAR HILL RD	STRUBLE JEANNINE M	*****	ELBRIDGE		5.29
31288904400000040040000000	044.-04-04.0	*****	VINEGAR HILL RD RR	GORHAM THELMA S ESTATE	C/O C/O CINDY GORHAM CREV	ELBRIDGE		4.72

**Agricultural District 3 - 2014 Eight-Year Review Final Parcel List**

TAX_ID	PARCEL #	STREET #	STREET NAME	OWNERNAME1	OWNERNAME2	CITY_TOWN	VILLAGE	ACRES_GIS
31288904400000040050000000	044.-04-05.0	*****	VINEGAR HILL RD RR	WING BRENT A	*****	ELBRIDGE		2.82
31288904400000040070000000	044.-04-07.0	878	GORHAM RD	HOURIGAN FARMS OF ELBRIDG	*****	ELBRIDGE		101.31
31288904400000040080000000	044.-04-08.0	976	GORHAM RD	HOURIGAN DAIRY FARM OF EL	*****	ELBRIDGE		0.39
31288904400000040090010000	044.-04-09.1	1054	GORHAM RD	MACKAIG DAVID L	MACKAIG MARY L	ELBRIDGE		12.76
31288904400000040090010000	044.-04-09.1	1054	GORHAM RD	MACKAIG DAVID L	MACKAIG MARY L	ELBRIDGE		22.98
31288904400000040090020000	044.-04-09.2	980	GORHAM RD	VINCENT MICHAEL M	VINCENT JULIE M	ELBRIDGE		0.93
31288904400000040110000000	044.-04-11.0	1068	GORHAM RD	WEAVER JENNIFER	*****	ELBRIDGE		1.28
31288904400000040120000000	044.-04-12.0	1074	GORHAM RD	MACKAIG DAVID L	MACKAIG MARYLOU	ELBRIDGE		13.27
31288904400000040140010000	044.-04-14.1	*****	GORHAM RD	CHESTNUT ROBERT JR	*****	ELBRIDGE		11.78
31288904400000040140020000	044.-04-14.2	1116	GORHAM RD	LIMESTONE RIDGE LLC	*****	ELBRIDGE		0.96
31288904400000040140030000	044.-04-14.3	1084	GORHAM RD	CHESTNUT ROBERT JR	*****	ELBRIDGE		1.03
31288904400000040140040000	044.-04-14.4	1110	GORHAM RD	DANIELS MARK A	DANIELS GAYLE L	ELBRIDGE		0.67
31288904400000040140050000	044.-04-14.5	1104	GORHAM RD	HARVEY PAMELA A	*****	ELBRIDGE		0.61
31288904400000040140060000	044.-04-14.6	1098	GORHAM RD	CASTRELLO LINDA A	*****	ELBRIDGE		2.66
31288904400000040150000000	044.-04-15.0	5131	KINGSTON RD	FOOTE JESSICA G	*****	ELBRIDGE		19.76
31288904400000040160000000	044.-04-16.0	5181	KINGSTON RD	FIESTER SHIRLEY L	*****	ELBRIDGE		1.42
31288904400000040170000000	044.-04-17.0	5111	KINGSTON RD	FOOTE JOSEPH F	*****	ELBRIDGE		0.82
31288904400000040180000000	044.-04-18.0	5105	KINGSTON RD	HOURIGAN DAIRY FARM OF EL	*****	ELBRIDGE		0.90
31288904400000040190000000	044.-04-19.0	4983	CLARK RD	HOURIGAN FARMS OF ELBRIDG	*****	ELBRIDGE		156.63
31288904400000040200000000	044.-04-20.0	5019	CLARK RD	PESU FLORENCE A	*****	ELBRIDGE		0.79
31288904400000040210000000	044.-04-21.0	5011	CLARK RD	HOURIGAN FARMS OF ELBRIDG	*****	ELBRIDGE		1.35
31288904400000040220000000	044.-04-22.0	*****	CLARK RD	MURRAY MARK F	MURRAY SANDRA J	ELBRIDGE		27.63
31288904400000040230000000	044.-04-23.0	4903	CLARK RD	GONYEA SHANNON E	LEE GREGORY	ELBRIDGE		0.88
31288904400000040240000000	044.-04-24.0	*****	VINEGAR HILL RD	FOOTE BRUCE E	FOOTE DOROTHY G	ELBRIDGE		20.39
31288904400000040250010000	044.-04-25.1	5135	KINGSTON RD	GEN III REALTY, LLC	*****	ELBRIDGE		29.62
31288904400000040250020000	044.-04-25.2	1122	GORHAM RD	DEITMAN CHRISTOPHER A	*****	ELBRIDGE		1.04
31288904400000040260000000	044.-04-26.0	1001	BARNABY RD	SEVIGNY WILLIAM	BOLDUC EDITH	ELBRIDGE		4.14
31288904400000040270000000	044.-04-27.0	1015	BARNABY RD	LAUZON JOHN	*****	ELBRIDGE		3.30
31288904400000040280000000	044.-04-28.0	1023	BARNABY RD	FERRARA VINCENT J	FERRARA CHER T	ELBRIDGE		2.09
31288904400000040290000000	044.-04-29.0	1025	BARNABY RD	SHAFER DAVID P	SHAFER JUDITH A	ELBRIDGE		2.41
31288904400000040300000000	044.-04-30.0	1027	BARNABY RD	FOOTE BRUCE E	FOOTE DOROTHY G	ELBRIDGE		0.45
31288904400000040310000000	044.-04-31.0	1026	BARNABY RD	WALTERS RONALD	WALTERS CAROL	ELBRIDGE		1.98
31288904400000040320000000	044.-04-32.0	1024	BARNABY RD	FARNEY DARRELL	*****	ELBRIDGE		2.25
31288904400000040330000000	044.-04-33.0	1020	BARNABY RD	KRINGER MICHAEL D	KRINGER JANET L	ELBRIDGE		2.18
31288904400000040340000000	044.-04-34.0	1014	BARNABY RD	PERRINE ROBERT E	PERRINE ROSALIND M	ELBRIDGE		1.33
31288904400000040350000000	044.-04-35.0	1006	BARNABY RD	PERRINE AMANDA	PERRINE JESSE	ELBRIDGE		1.43
31288904400000040360000000	044.-04-36.0	1000	BARNABY RD	OHARA CHRISTOPHER D	OHARA REBECCA E	ELBRIDGE		1.93
31288904400000050010000000	044.-05-01.0	4906	CLARK RD	MACRO MARC A	*****	ELBRIDGE		5.67
31288904400000050010020000	044.-05-01.2	*****	CLARK RD RR	MACRO MARC A	*****	ELBRIDGE		9.40
31288904400000050020010000	044.-05-02.1	4938	CLARK RD	WHITE KATHLEEN M	*****	ELBRIDGE		20.21
31288904400000050020020000	044.-05-02.2	*****	CLARK RD	MURRAY BRUCE R	*****	ELBRIDGE		33.72
31288904400000050030000000	044.-05-03.0	*****	CLARK RD	HOURIGAN FARMS OF ELBRIDG	*****	ELBRIDGE		16.35
31288904400000050040010000	044.-05-04.1	4987	KINGSTON RD	SAMUELS ELAINE	*****	ELBRIDGE		4.28
31288904400000050040020000	044.-05-04.2	5040	CLARK RD	FLORES JR AMADEO E JT	DUHAMEL JENNIFER JT	ELBRIDGE		1.34
31288904400000050040030000	044.-05-04.3	*****	KINGSTON RD	RICHARDSON HENRY W	*****	ELBRIDGE		3.99
31288904400000050040050000	044.-05-04.5	4997	KINGSTON RD	BARANELLO LEONA A	*****	ELBRIDGE		2.38
31288904400000050040060000	044.-05-04.6	4983	KINGSTON RD	HAMILTON PATRICIA J	HAMILTON ASA	ELBRIDGE		1.41
31288904400000050050000000	044.-05-05.0	5071	KINGSTON RD	RICHARDSON HENRY W	*****	ELBRIDGE		1.02
31288904400000050060010000	044.-05-06.1	4979	KINGSTON RD	ARMSTRONG JOHN M	ARMSTRONG ILA A	ELBRIDGE		46.61
31288904400000050060020000	044.-05-06.2	4969	KINGSTON RD	VILLAGE OF ELBRIDGE	*****	ELBRIDGE		0.50
31288904400000050060030000	044.-05-06.3	4955	KINGSTON RD	MORGAN SHARON	*****	ELBRIDGE		1.11
31288904400000050070000000	044.-05-07.0	*****	STATE ROUTE 321	HANSON AGGREGATES NY INC	C/O MARVIN F POER & COMPA	ELBRIDGE		6.84

**Agricultural District 3 - 2014 Eight-Year Review Final Parcel List**

TAX_ID	PARCEL #	STREET #	STREET NAME	OWNERNAME1	OWNERNAME2	CITY_TOWN	VILLAGE	ACRES_GIS
3128890450000020020010000	045.-02-02.1	*****	NASH RD	HOURIGAN FARMS OF ELBRIDG	*****	ELBRIDGE		80.42
31368901500000010020010000	015.-01-02.1	*****	SHUBA RD	KELLER PHILIP III	*****	LYSANDER		83.11
31368901500000010020020000	015.-01-02.2	9413	SHUBA RD	LADD RICHARD E	LADD JOANNE G	LYSANDER		2.80
31368901500000020010010000	015.-02-01.1	9401	PLAINVILLE RD	REEVES TIMOTHY D	*****	LYSANDER		66.10
31368901500000020010020000	015.-02-01.2	9240	SHUBA RD	LYNCH DONALD F	LYNCH AMY W	LYSANDER		7.37
31368901500000020010030000	015.-02-01.3	9246	SHUBA RD	LYNCH DONALD F	LYNCH AMY W	LYSANDER		2.67
31368901500000020010040000	015.-02-01.4	81	COLE RD	BUIS JOHN E	*****	LYSANDER		4.24
31368901500000020110010000	015.-02-11.1	501	COPPERNOLL RD	FLETCHER ROBERT E JR.	REAGAN GEORGIA T	LYSANDER		3.79
31368901500000020110020000	015.-02-11.2	*****	COPPERNOLL RD	FLETCHER ROBERT E JR.	REAGAN GEORGIA T	LYSANDER		17.54
31368901500000030020010000	015.-03-02.1	760	KIBBY RD	SCHRODER RAY L	SCHRODER KRISTINA N	LYSANDER		16.68
31368901500000030020020000	015.-03-02.2	722	KIBBY RD	TIMOTHY C & BEVERLY L WEB	ZMUDZINSKI CHERYL LOU T	LYSANDER		24.66
31368901500000030020030000	015.-03-02.3	790	KIBBY RD	CLOUSTON JAMES S	CLOUSTON LAURIE	LYSANDER		15.76
31368901500000030030000000	015.-03-03.0	*****	KIBBY RD	HEATH DAVID	*****	LYSANDER		24.30
31368901500000030100010000	015.-03-10.1	*****	PLAINVILLE RD	REEVES TIMOTHY D	*****	LYSANDER		3.98
31368901500000030100020000	015.-03-10.2	*****	PLAINVILLE RD	CSIGA ALEXANDER L IV	*****	LYSANDER		5.29
31368901500000030110010000	015.-03-11.1	*****	PLAINVILLE RD	REEVES TIMOTHY	*****	LYSANDER		3.94
31368901500000030110020000	015.-03-11.2	1391	COUNTY LINE RD	DESPAIN KARILYN	DESPAIN KRISTOPHER	LYSANDER		13.95
31368901500000040040010000	015.-04-04.1	675	KIBBY RD	CHAPMAN MATTHEW	*****	LYSANDER		1.38
31368901500000040040020000	015.-04-04.2	693	KIBBY RD	HACKETT TERRY M	*****	LYSANDER		1.79
31368901500000040050010000	015.-04-05.1	733	KIBBY RD	CHAPMAN MATTHEW	*****	LYSANDER		10.18
31368901500000040050020000	015.-04-05.2	743	KIBBY RD	BRAMBLE STEVEN E	BRAMBLE KELLY J	LYSANDER		5.49
31368901500000040050030000	015.-04-05.3	755	KIBBY RD	BRAMBLE STEVEN E	BRAMBLE KELLY J	LYSANDER		5.51
31368901500000040050040000	015.-04-05.4	765	KIBBY RD	CARBONARO MARK E	CARBONARO MINDY M	LYSANDER		8.49
31368901500000040120010000	015.-04-12.1	9115	PRINE RD	REEVES TIMOTHY D	*****	LYSANDER		39.75
31368901500000040400000000	015.-04-40.0	9136	PLAINVILLE RD	WILLIAMS MATTHEW	WILLIAMS SONYA	LYSANDER		124.84
31368901500000050080010000	015.-05-08.1	9055	PLAINVILLE RD	REEVES BRIAN N	REEVES MARK S	LYSANDER		123.55
31368901500000050350020000	015.-05-35.2	421A	LAMSON RD	MARK W BITZ FAMILY I LLC	*****	LYSANDER		91.08
31368901500000050350020000	015.-05-35.2	421A	LAMSON RD	MARK W BITZ FAMILY I LLC	*****	LYSANDER		0.34
31368901500000050350030000	015.-05-35.3	*****	LAMSON RD	RIORDAN BRIAN	RIORDAN BETHANY	LYSANDER		4.45
31368901600000010050020000	016.-01-05.2	1098	KIBBY RD	REEVES TIMOTHY D	REEVES MYRA	LYSANDER		11.82
31368901600000020130010000	016.-02-13.1	1301	LAMSON RD	REEVES TIMOTHY D	*****	LYSANDER		74.29
31368901600000020250010000	016.-02-25.1	9300	FENNER RD	REEVES TIMOTHY D	REEVES MYRA	LYSANDER		19.83
31368901600000020270010000	016.-02-27.1	9346	FENNER RD	REEVES TIMOTHY DOUGLAS	*****	LYSANDER		3.18
31368901600000020270010000	016.-02-27.1	9346	FENNER RD	REEVES TIMOTHY DOUGLAS	*****	LYSANDER		23.74
31368901600000020320000000	016.-02-32.0	9406	FENNER RD	WOHLERS DAVID W	WOHLERS KATHLEEN E	LYSANDER		53.31
31368901600000020340000000	016.-02-34.0	*****	LAMSON RD	REEVES TIMOTHY D	*****	LYSANDER		2.77
31368901600000030030010000	016.-03-03.1	1100	KIBBY RD	REEVES TIMOTHY D	REEVES MYRA	LYSANDER		12.04
31368901700000030370000000	017.-03-37.0	1945	LAMSON RD	MATTHEWS JOHN C	MATTHEWS JAMES L	LYSANDER		20.08
31368902600000010080010000	026.-01-08.1	*****	LAMSON RD	REEVES TIMOTHY D	*****	LYSANDER		16.17
31368902600000010080010000	026.-01-08.1	*****	LAMSON RD	REEVES TIMOTHY D	*****	LYSANDER		17.55
31368902600000010080020000	026.-01-08.2	*****	LAMSON RD	STELLINGWERF RICHARD J JR	*****	LYSANDER		0.57
31368902600000030140020000	026.-03-14.2	*****	PRINE RD	REEVES MARK S	*****	LYSANDER		59.65
31368902700000010020000000	027.-01-02.0	380	LAMSON RD	CNY CROPS PLAINVILLE LLC	*****	LYSANDER		14.00
31368902700000010060000000	027.-01-06.0	8901	AVERY RD	CNY CROPS PLAINVILLE LLC	*****	LYSANDER		20.38
31368902700000010090010000	027.-01-09.1	8651	AVERY RD	KAESTLE FAMILY TRUST	CHAUNCEY NANCY J TRUSTE	LYSANDER		34.50
31368902700000010090020000	027.-01-09.2	8657	AVERY RD	PYRTLE O C	*****	LYSANDER		0.54
31368902700000020290010000	027.-02-29.1	8941	PLAINVILLE RD	VANPATTEN DIANE S	SMITH ROBERT L LIFE USE	LYSANDER		73.38
31368902700000020390010000	027.-02-39.1	*****	PLAINVILLE RD	ALLEN JOSHUA J	ALLEN CHRISTINE M	LYSANDER		50.37
31368902700000020390020000	027.-02-39.2	8603	PLAINVILLE RD	ALLEN JOSHUA J	ALLEN CHRISTINE M	LYSANDER		2.01
31368902700000020410010000	027.-02-41.1	8686	AVERY RD	KAESTLE FAMILY TRUST	N J CHAUNCEY TRUSTEE	LYSANDER		82.24
31368902700000030180000000	027.-03-18.0	8983	PRINE RD	REEVES MARK S	*****	LYSANDER		49.13
31368902700000030190010000	027.-03-19.1	1027	CHURCH RD	REEVES MARK S	*****	LYSANDER		3.61

**Agricultural District 3 - 2014 Eight-Year Review Final Parcel List**

TAX_ID	PARCEL #	STREET #	STREET NAME	OWNERNAME1	OWNERNAME2	CITY_TOWN	VILLAGE	ACRES_GIS
31368902700000030190010000	027.-03-19.1	1027	CHURCH RD	REEVES MARK S	*****	LYSANDER		74.93
31368902700000030200000000	027.-03-20.0	1029	CHURCH RD	GOLOSKI JAMES A	GOLOSKI MARGARET F	LYSANDER		0.48
31368902700000030210010000	027.-03-21.1	815	CHURCH RD	WOLCIK ROGER E	WOLCIK JUDITH	LYSANDER		5.85
31368902700000030210020000	027.-03-21.2	725	CHURCH RD	AIKEN STEPHEN J	*****	LYSANDER		95.91
31368902700000030280000000	027.-03-28.0	930	LAMSON RD	REEVES MARK S	*****	LYSANDER		3.44
313689027000000400100000000	027.-04-01.0	8692	PLAINVILLE RD	CNY CROPS PLAINVILLE, LLC	*****	LYSANDER		49.47
31368902700000040100010000	027.-04-10.1	720	CHURCH RD	STOCK MICHAEL F	STOCK CHRISTY M	LYSANDER		23.17
31368902700000040100020000	027.-04-10.2	740	CHURCH RD	KOCH CARL J	KOCH BETTE J	LYSANDER		2.71
31368902700000040140010000	027.-04-14.1	*****	WHEATON RD	REDFIELD DAVID C	*****	LYSANDER		22.63
31368902700000040140030000	027.-04-14.3	*****	WHEATON RD	REDFIELD DAVID C	*****	LYSANDER		62.23
31368902700000040150000000	027.-04-15.0	8695	WHEATON RD	REEVES MARIAN R	*****	LYSANDER		84.99
31368902700000040150000000	027.-04-15.0	8695	WHEATON RD	REEVES MARIAN R	*****	LYSANDER		19.49
31368902700000040160020000	027.-04-16.2	*****	WHEATON RD	REEVES MARIAN R	*****	LYSANDER		55.56
31368902700000040160030000	027.-04-16.3	*****	WHEATON RD	REEVES MARK S	REEVES BRIAN N	LYSANDER		5.89
31368902800000010040010000	028.-01-04.1	8521	PLAINVILLE RD	ALLEN FRED H	ALLEN JUNE R	LYSANDER		83.35
31368902800000010040020000	028.-01-04.2	8477	PLAINVILLE RD	STOCKING RICHARD L	STOCKING GILLIAN W	LYSANDER		2.24
31368902800000010040030000	028.-01-04.3	622	SWAMP RD	ALLEN JOSHUA J	ALLEN CHRISTINE M	LYSANDER		8.42
31368902800000010060000000	028.-01-06.0	8179	DOG HARBOR RD	MARKLE GARY G	MARKLE CHERYL L	LYSANDER		31.78
31368902800000010120000000	028.-01-12.0	8159	DOG HARBOR RD	WATSON DANIEL	BARTOSZEWSKI MICHAEL	LYSANDER		91.92
31368902800000010130000000	028.-01-13.0	8200	DOG HARBOR RD	ALLEN JOSH	*****	LYSANDER		155.27
31368902800000020030010000	028.-02-03.1	8241	WHEATON RD	JOKAJTYS PATRICIA L	*****	LYSANDER		2.57
31368902800000020030030000	028.-02-03.3	8305	WHEATON RD	CROUCHER ERIC E	CROUCHER REBECCA L	LYSANDER		1.83
31368902800000020030060000	028.-02-03.6	8299	WHEATON RD	CAMERINO JOSEPH P	*****	LYSANDER		102.32
31368902800000020040000000	028.-02-04.0	8199	WHEATON RD	OOT CHRISTIAN J	*****	LYSANDER		74.54
31368902800000020050000000	028.-02-05.0	*****	WHEATON RD	REEVES BRIAN N	REEVES MARK S	LYSANDER		30.01
31368902800000020060010000	028.-02-06.1	8381	PLAINVILLE RD	REEVES BRIAN N	REEVES MARK S	LYSANDER		81.46
31368902800000020070000000	028.-02-07.0	8390	PLAINVILLE RD	PATSONS HOLDINGS LLC	CLISSON PAUL M	LYSANDER		53.65
31368902900000010010000000	029.-01-01.0	1010	CHURCH RD	REEVES MARK S	REEVES BRIAN N	LYSANDER		48.22
31368902900000010030000000	029.-01-03.0	1050	CHURCH RD	REEVES TIMOTHY D	*****	LYSANDER		24.23
31368902900000010050020000	029.-01-05.2	989	REEVES RD	REEVES MARK S	REEVES BRIAN N	LYSANDER		49.71
31368902900000010050030000	029.-01-05.3	8759	FENNER RD	HAFNER DAVID H	HAFNER MELINDA R	LYSANDER		42.45
31368902900000010060010000	029.-01-06.1	8663	FENNER RD	PAUL & ADA HAFNER IRREV.	HAFNER PAUL H JR. TRUSTEE	LYSANDER		101.37
31368902900000010060020000	029.-01-06.2	1191	REEVES RD	PAUL & ADA HAFNER IRREV.	HAFNER PAUL H JR. TRUSTEE	LYSANDER		1.89
31368902900000010070000000	029.-01-07.0	8643	FENNER RD	CADY HELEN G	*****	LYSANDER		5.84
31368902900000010100010000	029.-01-10.1	1117	REEVES RD	REEVES MARK	HURD SHARON	LYSANDER		4.09
31368902900000010100020000	029.-01-10.2	1095	REEVES RD	REEVES MARK S	*****	LYSANDER		5.59
31368902900000010110000000	029.-01-11.0	1077	REEVES RD	REEVES CECIL E LIFE USE	REEVES MARK S	LYSANDER		81.60
31368902900000010130000000	029.-01-13.0	997	REEVES RD	REEVES ANDREW O	*****	LYSANDER		1.92
31368902900000010130000000	029.-01-13.0	997	REEVES RD	REEVES ANDREW O	*****	LYSANDER		0.96
31368902900000010140000000	029.-01-14.0	987	REEVES RD	REEVES MARK S	REEVES BRIAN N	LYSANDER		47.79
31368902900000020010000000	029.-02-01.0	8650	FENNER RD	REEVES MARK S	REEVES BRIAN N	LYSANDER		66.65
31368902900000020040010000	029.-02-04.1	8744	FENNER RD	REEVES MARK S	REEVES BRIAN N	LYSANDER		153.93
31368903000000020070010000	030.-02-07.1	1761	CHURCH RD	HAHN LINDA J	*****	LYSANDER		0.30
31368903000000020070010000	030.-02-07.1	1761	CHURCH RD	HAHN LINDA J	*****	LYSANDER		52.43
31368903000000020070020000	030.-02-07.2	8725	DINGLEHOLE RD	RODE GORDON	RODE NORMA J	LYSANDER		2.36
31368903000000020070030000	030.-02-07.3	8781	DINGLEHOLE RD	WINDHAUSEN MARK	LYDEEN STRACHE	LYSANDER		1.91
31368903000000020070040000	030.-02-07.4	8785	DINGLEHOLE RD	GEORGE ROSELEA A	*****	LYSANDER		3.82
31368903000000020070060000	030.-02-07.6	1757	CHURCH RD	MIDDLETON JAMES M	MIDDLETON KATHLEEN A	LYSANDER		2.60
31368903000000020070070000	030.-02-07.7	*****	CHURCH RD	HAHN DARRELL	HAHN KIMBERLY A	LYSANDER		16.27
31368903000000020080000000	030.-02-08.0	1789	CHURCH RD	HAHN ERNEST	HAHN WAYNE F LIFE USE	LYSANDER		0.66
31368903100000010130000000	031.-01-13.0	1590	BABCOCK RD	SCHADER BERNARD E	SCHADER ELIZABETH K	LYSANDER		102.88
31368903100000010140000000	031.-01-14.0	1586	BABCOCK RD	TOTH LOUIS J	TOTH MARILYN L	LYSANDER		0.91

**Agricultural District 3 - 2014 Eight-Year Review Final Parcel List**

TAX_ID	PARCEL #	STREET #	STREET NAME	OWNERNAME1	OWNERNAME2	CITY_TOWN	VILLAGE	ACRES_GIS
31368903100000010150010000	031.-01-15.1	8623	DUNHAM RD	HAHN DONALD JR. LIFE USE	HAHN LINDA	LYSANDER		46.16
31368903100000010150020000	031.-01-15.2	*****	DUNHAM RD	HAHN JASON	*****	LYSANDER		9.80
31368903100000010160000000	031.-01-16.0	1700	BABCOCK RD	HORTONTOWN CEMETARY	*****	LYSANDER		0.56
31368903100000010170020000	031.-01-17.2	8487	DUNHAM RD	MILLER DANIEL	MILLER LINDA	LYSANDER		89.69
31368903100000010170030000	031.-01-17.3	8555	DUNHAM RD	O'CONNELL PATRICK	*****	LYSANDER		1.98
31368903100000010170050000	031.-01-17.5	8551	DUNHAM RD	O'CONNELL DANIEL	O'CONNELL BARBARA	LYSANDER		1.88
31368903100000010180000000	031.-01-18.0	8483	DUNHAM RD	SCHEIWILLER JEFFREY	SCHEIWILLER MICHELLE	LYSANDER		2.15
31368903100000020060010000	031.-02-06.1	8630	DUNHAM RD	HAHN LINDA J	*****	LYSANDER		52.35
31368903100000020060030000	031.-02-06.3	1740	CHURCH RD	COON FREDERIC W	COON KATHLEEN E	LYSANDER		3.34
31368903100000020060040000	031.-02-06.4	*****	CHURCH RD	HAHN JESSICA	*****	LYSANDER		9.60
31368903100000020060050000	031.-02-06.5	*****	DUNHAM RD	HAHN LINDA	HAHN JASON E	LYSANDER		9.55
31368903100000020060050000	031.-02-06.5	*****	DUNHAM RD	HAHN LINDA	HAHN JASON E	LYSANDER		16.54
31368903100000030030020000	031.-03-03.2	8480	DUNHAM RD	FRED HAFNER LIVING TRUST	HAFNER FRED J LIFE USE	LYSANDER		51.66
31368903200000010010000000	032.-01-01.0	8394	WHEATON RD	REEVES MARK S	REEVES BRIAN N	LYSANDER		150.13
31368903200000010030000000	032.-01-03.0	8300	WHEATON RD	REEVES BRUCE P	REEVES JOANN	LYSANDER		12.44
31368903200000010040010000	032.-01-04.1	900	REEVES RD	REEVES MARK S	REEVES BRIAN N	LYSANDER		34.52
31368903200000010040020000	032.-01-04.2	1000	REEVES RD	REEVES MARK S	REEVES BRIAN N	LYSANDER		49.06
31368903200000010050000000	032.-01-05.0	1030	REEVES RD	REEVES BRIAN	REEVES MARK S	LYSANDER		25.01
31368903200000010060000000	032.-01-06.0	1100	REEVES RD	REEVES MARK S	*****	LYSANDER		28.27
31368903200000010070010000	032.-01-07.1	8597	FENNER RD	HUNTINGTON ALLAN R II	HUNTINGTON STACY V	LYSANDER		47.67
31368903200000010070020000	032.-01-07.2	8555	FENNER RD	HUNTINGTON ALLAN R	HUNTINGTON BONITA B	LYSANDER		0.96
31368903200000010090000000	032.-01-09.0	8461	FENNER RD	REEVES BRIAN N TIC	REEVES MARK S TIC	LYSANDER		102.87
31368903200000010100000000	032.-01-10.0	8417	FENNER RD	FAULER EDWARD J	FAULER LYNDA E	LYSANDER		2.84
31368903200000010120000000	032.-01-12.0	8377	FENNER RD	REEVES MARK	REEVES BRIAN	LYSANDER		35.45
31368903200000020060010000	032.-02-06.1	1390	VANN RD	EMMI LLC	MANGANO LLC	LYSANDER		32.11
31368903200000020060010000	032.-02-06.1	1390	VANN RD	EMMI LLC	MANGANO LLC	LYSANDER		7.23
31368903200000020070010000	032.-02-07.1	1481	W GENESEE RD	PAUL & ADA HAFNER IRREV.	HAFNER PAUL H JR. TRUSTEE	LYSANDER		0.64
31368903200000020080010000	032.-02-08.1	1471	W GENESEE RD	BROWNE TIMOTHY R	BROWNE LORI A	LYSANDER		0.53
31368903200000020090010000	032.-02-09.1	1457	W GENESEE RD	JENKINS DAVID F	*****	LYSANDER		0.39
31368903200000020200000000	032.-02-20.0	1325	W GENESEE RD	REEVES MARK S	REEVES BRIAN N	LYSANDER		3.02
31368903200000020220010000	032.-02-22.1	8230	FENNER RD	REEVES MARK S	REEVES BRIAN N	LYSANDER		6.42
31368903200000020220020000	032.-02-22.2	8242R	FENNER RD	REEVES MARK S	REEVES BRIAN N	LYSANDER		4.42
31368903200000020230010000	032.-02-23.1	1301	W GENESEE RD	REEVES MARK S	REEVES BRIAN	LYSANDER		8.73
31368903200000020310010000	032.-02-31.1	8300	FENNER RD	REEVES MARK S	REEVES BRIAN N	LYSANDER		63.15
31368903200000020370000000	032.-02-37.0	8552	FENNER RD	REEVES MARK S	REEVES BRIAN N	LYSANDER		14.52
31368903300000010010010000	033.-01-01.1	8097R	PLAINVILLE RD	BELLE ROBERT	BELLE CHERYL C	LYSANDER		15.47
31368903300000010010020000	033.-01-01.2	*****	WHEATON RD	REEVES BRIAN N	REEVES MARK S	LYSANDER		116.34
31368903300000010020010000	033.-01-02.1	859	W GENESEE RD	BITZ LEOKADIA M	*****	LYSANDER		47.01
31368903300000010120000000	033.-01-12.0	8084	PLAINVILLE RD	SUTPHEN SCOTT S	*****	LYSANDER		18.62
31368903300000010150010000	033.-01-15.1	8276	PLAINVILLE RD	ALLEN FAMILY FARMS LLC	*****	LYSANDER		60.71
31368903300000010150010000	033.-01-15.1	8276	PLAINVILLE RD	ALLEN FAMILY FARMS LLC	*****	LYSANDER		93.03
31368903300000010150020000	033.-01-15.2	8279	PLAINVILLE RD	STOCK SHIRLEY E	STOCK GERALD W	LYSANDER		1.76
31368903300000020010020000	033.-02-01.2	8223	FENNER RD	REEVES BRIAN	REEVES MARK	LYSANDER		110.25
31368903300000020030010000	033.-02-03.1	1235	W GENESEE RD	MANGANO LLC	& EMMI LLC	LYSANDER		32.90
31368903300000020040010000	033.-02-04.1	1125	W GENESEE RD	REEVES MARK S	REEVES BRIAN	LYSANDER		42.80
31368903300000020050010000	033.-02-05.1	1137	W GENESEE RD	NEPHEW JASON A	NEPHEW CONNIE L	LYSANDER		0.92
31368903300000020050020000	033.-02-05.2	1135	W GENESEE RD	SAINT JOHN L	SAINT CHRISTY D	LYSANDER		0.93
31368903300000020060010000	033.-02-06.1	1015	W GENESEE RD	BITZ LEOKADIA M	*****	LYSANDER		69.15
31368903300000020080000000	033.-02-08.0	1127	W GENESEE RD	REEVES MARK	BRIAN REEVES	LYSANDER		4.17
31368903400000010100020000	034.-01-10.2	711	W GENESEE RD	HIBBARD CARL W	HIBBARD DIANE M	LYSANDER		95.83
31368903400000010140010000	034.-01-14.1	457	W GENESEE RD	STACHURSKI GRACE C	*****	LYSANDER		12.72
31368903400000010160000000	034.-01-16.0	8188	DOG HARBOR RD	WATSON DANIEL	BARTOSZEWSKI MICHAEL	LYSANDER		108.17

**Agricultural District 3 - 2014 Eight-Year Review Final Parcel List**

TAX_ID	PARCEL #	STREET #	STREET NAME	OWNERNAME1	OWNERNAME2	CITY_TOWN	VILLAGE	ACRES_GIS
31368903400000010170010000	034.-01-17.1	8139	DOG HARBOR RD	WATSON DANIEL	BARTOSZEWSKI MICHAEL	LYSANDER		89.07
31368903400000010170020000	034.-01-17.2	8121	DOG HARBOR RD	BEDNARSKI RICHARD J	*****	LYSANDER		3.93
31368903400000020010000000	034.-02-01.0	7971	TATER RD	CNY CROPS PLAINVILLE, LLC	*****	LYSANDER		1.13
31368903400000020020010000	034.-02-02.1	400	W GENESEE RD	ALLEN JOSHUA J	ALLEN CHRISTINE M	LYSANDER		34.95
31368903400000020020010000	034.-02-02.1	400	W GENESEE RD	ALLEN JOSHUA J	ALLEN CHRISTINE M	LYSANDER		46.14
31368903500000010010000000	035.-01-01.0	7911	TATER RD	MARK W BITZ FAMILY I LLC	*****	LYSANDER		44.67
31368903500000010020010000	035.-01-02.1	7859R	TATER RD	MARK W BITZ FAMILY I LLC	*****	LYSANDER		12.41
31368903500000010020020000	035.-01-02.2	7831	TATER RD	MARK W BITZ FAMILY I LLC	*****	LYSANDER		10.50
31368903500000010020030000	035.-01-02.3	7865	TATER RD	MARK W BITZ FAMILY I LLC	*****	LYSANDER		8.56
31368903500000010020050000	035.-01-02.5	7859	TATER RD	ZAPPALA CORY	BRATT ELIZABETH	LYSANDER		2.58
31368903500000010030010000	035.-01-03.1	7811	TATER RD	BRATT OLIVE	BRATT MAYNARD	LYSANDER		1.28
31368903500000010030020000	035.-01-03.2	7797	TATER RD	BRATT DOUGLAS J	BRATT PENNY	LYSANDER		61.80
31368903500000010040000000	035.-01-04.0	7755	TATER RD	WOODS FAMILY IRREVOC. TRU	WOODS JEFFREY S TRUSTEE	LYSANDER		55.74
31368903500000010050000000	035.-01-05.0	7745	TATER RD	WOODS RICHARD	WOODS JULIE	LYSANDER		0.38
31368903500000010060010000	035.-01-06.1	7729	TATER RD	MULLIN FAMILY TRUST	MULLIN GARY A TRUSTEE	LYSANDER		10.65
31368903500000010060020000	035.-01-06.2	7715	TATER RD	MULLIN MATTHEW D	*****	LYSANDER		12.91
31368903500000010070000000	035.-01-07.0	7701	TATER RD	MULLIN CRAIG D	*****	LYSANDER		1.92
31368903500000010080010000	035.-01-08.1	7681	TATER RD	WHITE HENRY H JR	WHITE JEAN M	LYSANDER		169.86
31368903500000010080020000	035.-01-08.2	7688	TATER RD	WOOLSON GLORIA	*****	LYSANDER		1.79
31368903500000010080030000	035.-01-08.3	7686	TATER RD	WHITE DOUGLAS H	WHITE BARBARA S	LYSANDER		1.24
31368903500000010080040000	035.-01-08.4	7700	TATER RD	WHITE HENRY H JR	WHITE JEAN M	LYSANDER		12.29
31368903500000020010010000	035.-02-01.1	7772	TATER RD	BRATT DOUGLAS	BRATT PENNY	LYSANDER		105.90
31368903500000020020000000	035.-02-02.0	7820	TATER RD	BRATT JOHN H	BRATT HOPE E	LYSANDER		2.74
31368903500000020030000000	035.-02-03.0	7836	TATER RD	MARK W BITZ FAMILY I LLC	*****	LYSANDER		100.17
31368903500000020040000000	035.-02-04.0	7920	TATER RD	MARK W BITZ FAMILY I LLC	*****	LYSANDER		103.11
31368903500000020050010000	035.-02-05.1	*****	PLAINVILLE RD	PLAINVILLE FARMS LLC	*****	LYSANDER		78.75
31368903500000020050020000	035.-02-05.2	7927	PLAINVILLE RD	CNY CROPS PLAINVILLE, LLC	*****	LYSANDER		1.56
31368903500000020050030000	035.-02-05.3	*****	PLAINVILLE RD	MARK BITZ FAMILY LLC	*****	LYSANDER		64.86
31368903500000020050040000	035.-02-05.4	*****	PLAINVILLE RD	CNY CROPS PLAINVILLE LLC	*****	LYSANDER		96.02
31368903500000020050050000	035.-02-05.5	7905	PLAINVILLE RD	CNY CROPS PLAINVILLE LLC	*****	LYSANDER		1.66
31368903500000020050060000	035.-02-05.6	7811	PLAINVILLE RD	HULLAR RYAN J	HULLAR GEORGE E	LYSANDER		1.81
31368903500000020070000000	035.-02-07.0	7897	PLAINVILLE RD	ALLEN JOSHUA J	ALLEN CHRISTINE M	LYSANDER		0.58
31368903600000010010010000	036.-01-01.1	7561	TATER RD	HEYN RICHARD F	HEYN HARRIETT H	LYSANDER		0.55
31368903600000010010020000	036.-01-01.2	7563	TATER RD	HEYN RICHARD F	HEYN HARRIETT H	LYSANDER		6.17
31368903600000010010030000	036.-01-01.3	7565	TATER RD	CARRANTI DAVID J	CARRANTI DONNA M	LYSANDER		0.57
31368903600000010020010000	036.-01-02.1	555	SPRAGUE RD	WOODS STEPHEN G	WOODS SHERRI L	LYSANDER		0.12
31368903600000010020010000	036.-01-02.1	555	SPRAGUE RD	WOODS STEPHEN G	WOODS SHERRI L	LYSANDER		94.44
31368903600000010020020000	036.-01-02.2	547	SPRAGUE RD	WOODS STEPHEN G	WOODS SHERRI L	LYSANDER		2.28
31368903600000010030010000	036.-01-03.1	455	SPRAGUE RD	WOODS DONALD C	WOODS STEPHEN G	LYSANDER		37.17
31368903600000010030010000	036.-01-03.1	455	SPRAGUE RD	WOODS DONALD C	WOODS STEPHEN G	LYSANDER		96.68
31368903600000010030020000	036.-01-03.2	456	SPRAGUE RD	WOODS DONALD	WOODS SANDRA L	LYSANDER		4.26
31368903600000010040000000	036.-01-04.0	455-1	SPRAGUE RD	WOODS DONALD C	WOODS STEPHEN G	LYSANDER		0.45
31368903600000010050000000	036.-01-05.0	7399	CROSS LAKE RD	CONIBER JOHN R	CONIBER GEORGE A	LYSANDER		62.04
31368903600000010060000000	036.-01-06.0	7381	CROSS LAKE RD	CONIBER CONSTANCE J	*****	LYSANDER		1.83
31368903600000020010010000	036.-02-01.1	600	SPRAGUE RD	FREDETTE JAMES W	FREDETTE AMANDA L	LYSANDER		4.95
31368903600000020010020000	036.-02-01.2	500	SPRAGUE RD	WOODS JAMES L	WOODS GARY	LYSANDER		107.80
31368903600000020020000000	036.-02-02.0	7557	TATER RD	RICE EDWARD L	RICE DOROTHY H	LYSANDER		9.25
31368903600000020030010000	036.-02-03.1	7900	TATER RD	BITZ FAMILY I,LLC MARK	*****	LYSANDER		74.23
31368903600000020030020000	036.-02-03.2	7519	TATER RD	MINDE GARY	MINDE ASHLEY	LYSANDER		23.70
31368903600000020040000000	036.-02-04.0	7523	TATER RD	MINDE GARY M	BRATT ASHLEY L	LYSANDER		1.00
31368903600000020050000000	036.-02-05.0	7517	TATER RD	TURNER ELIAS W	TURNER BEVERLY	LYSANDER		1.04
31368903600000020060000000	036.-02-06.0	7429	TATER RD	PHILLIPS ROBERT W	PHILLIPS JENNIE A	LYSANDER		3.49

**Agricultural District 3 - 2014 Eight-Year Review Final Parcel List**

TAX_ID	PARCEL #	STREET #	STREET NAME	OWNERNAME1	OWNERNAME2	CITY_TOWN	VILLAGE	ACRES_GIS
31368903600000020070000000	036.-02-07.0	7439	TATER RD	PATTERSON PETER C	*****	LYSANDER		39.29
31368903600000020080000000	036.-02-08.0	7353	TATER RD	DONAHUE MICHAEL P	*****	LYSANDER		0.98
31368903600000020090000000	036.-02-09.0	7339	TATER RD	MCCROHAN JAMES P	*****	LYSANDER		1.13
31368903600000020100010000	036.-02-10.1	7269	PLAINVILLE RD	FISHER JUDY L	*****	LYSANDER		52.31
31368903600000020100010000	036.-02-10.1	7269	PLAINVILLE RD	FISHER JUDY L	*****	LYSANDER		49.29
31368903600000020100050000	036.-02-10.5	7262	PLAINVILLE RD	GARDYNSKI STANLEY A	*****	LYSANDER		3.18
31368903600000020100060000	036.-02-10.6	7258	PLAINVILLE RD	FISHER JUDY	*****	LYSANDER		4.02
31368903600000020100070000	036.-02-10.7	7254	PLAINVILLE RD	LOEWER DANIEL P	*****	LYSANDER		3.74
31368903600000020110000000	036.-02-11.0	7325	PLAINVILLE RD	LOOP EUGENE J	*****	LYSANDER		0.65
31368903600000020120010000	036.-02-12.1	7285	CROSS LAKE RD	HAROLD E SCHADER IRREV. T	*****	LYSANDER		60.73
31368903600000020120020000	036.-02-12.2	7235	CROSS LAKE RD	SCHADER RICHARD W	SCHADER BONNIE L	LYSANDER		2.95
31368903600000020120030000	036.-02-12.3	7326	CROSS LAKE RD	HAROLD E SCHADER IRREV. T	*****	LYSANDER		25.01
31368903600000020130000000	036.-02-13.0	7265	CROSS LAKE RD	BIANCHI CHRISTINE A	OKEEFE DAVID F	LYSANDER		4.95
31368903600000020140010000	036.-02-14.1	7359	CROSS LAKE RD	REITH DOUGLAS J	*****	LYSANDER		7.88
31368903600000020140020000	036.-02-14.2	7368	CROSS LAKE RD	CLARK GREGORY M	CLARK DOREEN E	LYSANDER		9.96
31368903600000020150000000	036.-02-15.0	7378	CROSS LAKE RD	GRADY JAMES M	GRADY SANDRA A	LYSANDER		13.45
31368903600000020160000000	036.-02-16.0	7401	CROSS LAKE RD	BALDWIN PAUL E	BALDWIN MARILYN C	LYSANDER		0.46
31368903600000020170000000	036.-02-17.0	7361	CROSS LAKE RD	WOODS RICHARD A	WOODS JULIE T	LYSANDER		11.93
31368903600000020180000000	036.-02-18.0	*****	CROSS LAKE RD	FISHER JUDY L	*****	LYSANDER		1.61
31368903600000030010000000	036.-03-01.0	7400	TATER RD	MCCARTHY JOHN C II	MCCARTHY BRENDA L	LYSANDER		6.58
31368903600000030020000000	036.-03-02.0	7391	PLAINVILLE RD	LOOP LARRY	LOOP LAURA	LYSANDER		0.72
31368903600000030020000000	036.-03-02.0	7391	PLAINVILLE RD	LOOP LARRY	LOOP LAURA	LYSANDER		48.46
31368903600000030030000000	036.-03-03.0	7331	PLAINVILLE RD	CONSTANTINO JOSEPH A	CONSTANTINO SANDRA M	LYSANDER		1.39
31368903600000030030000000	036.-03-03.0	7331	PLAINVILLE RD	CONSTANTINO JOSEPH A	CONSTANTINO SANDRA M	LYSANDER		12.61
31368903600000040020010000	036.-04-02.1	7375	CROSS LAKE RD	REITH DOUGLAS J	*****	LYSANDER		34.27
31368903600000040020050000	036.-04-02.5	7375	CROSS LAKE RD	GRADY JON M	GRADY DEBORAH J	LYSANDER		9.88
31368903600000040020060000	036.-04-02.6	7373	CROSS LAKE RD	BUTTS GREGORY	*****	LYSANDER		3.96
31368903600000040030000000	036.-04-03.0	7377	CROSS LAKE RD	BUTTS GREGORY	*****	LYSANDER		0.77
31368903600000040040000000	036.-04-04.0	7355	CROSS LAKE RD	GRADY JAMES M	GRADY SANDRA A	LYSANDER		11.64
31368903600000040050010000	036.-04-05.1	7317	CROSS LAKE RD	HAROLD E SCHADER IRREV. T	*****	LYSANDER		83.85
31368903600000040050020000	036.-04-05.2	7311	CROSS LAKE RD	HARKNESS JOHN C	TAYLOR CRISTINA M	LYSANDER		0.79
31368903600000040050030000	036.-04-05.3	7313	CROSS LAKE RD	CALKINS CAROL S	CALKINS RALPH E DECEASE	LYSANDER		0.68
313689037000000200100000000	037.-02-01.0	7250	CROSS LAKE RD	WOODS DONALD C	WOODS SANDRA L	LYSANDER		98.32
31368903800000010020010000	038.-01-02.1	7027	PLAINVILLE RD	POWER DONALD F	*****	LYSANDER		8.31
31368903800000010020020000	038.-01-02.2	7021	PLAINVILLE RD	REVETTE II JEROME M	*****	LYSANDER		3.47
31368903800000010020030000	038.-01-02.3	7031	PLAINVILLE RD	POWER DAVID M	*****	LYSANDER		3.29
31368903800000010020040000	038.-01-02.4	7025	PLAINVILLE RD	POWER STEVEN J	PAMELA MASCLEE	LYSANDER		3.52
31368903800000010030010000	038.-01-03.1	7061	PLAINVILLE RD	POWER DONALD F	POWER PATRICIA A	LYSANDER		2.79
31368903800000010040000000	038.-01-04.0	6969	PLAINVILLE RD	HOURIGAN FRMS OF ELBRIDGE	*****	LYSANDER		133.34
31368903800000010040000000	038.-01-04.0	6969	PLAINVILLE RD	HOURIGAN FRMS OF ELBRIDGE	*****	LYSANDER		29.07
31368903800000010050030000	038.-01-05.3	6851	PLAINVILLE RD	HOURIGAN FRMS OF ELBRIDGE	*****	LYSANDER		86.09
31368903800000010060010000	038.-01-06.1	6924	PLAINVILLE RD	HOURIGAN FRMS OF ELBRIDGE	*****	LYSANDER		31.89
31368903800000010060020000	038.-01-06.2	6801	GUYDER RD	TREXLER KEITH R	DIRENZO JULIE	LYSANDER		0.75
31368903800000010070010000	038.-01-07.1	6908	PLAINVILLE RD	RETCHLESS HUBERT E	*****	LYSANDER		0.68
31368903800000010080000000	038.-01-08.0	7005	GUYDER RD	HOURIGAN JOHN F	HOURIGAN NANCY L	LYSANDER		0.89
313689043000000100100000000	043.-01-01.0	7725	PLAINVILLE RD	DODGE ROSEMARY	DODGE HARRY M	LYSANDER		0.41
31368904300000010020010000	043.-01-02.1	7675	PLAINVILLE RD	MARK W BITZ FAMILY I LLC	*****	LYSANDER		75.54
31368904300000010020020000	043.-01-02.2	7705	PLAINVILLE RD	BUSH PATRICIA L	*****	LYSANDER		2.17
31368904300000010020030000	043.-01-02.3	7685	PLAINVILLE RD	GREEN JOSEPH C	*****	LYSANDER		0.97
31368904300000010030010000	043.-01-03.1	809	SPRAGUE RD	HAHN ROBERT C	*****	LYSANDER		2.80
31368904300000010030020000	043.-01-03.2	861	SPRAGUE RD	CM & SL BRAMBLE TRUST	BRAMBLE STEVEN TRUSTEE	LYSANDER		4.24
31368904300000010030030000	043.-01-03.3	7625	PLAINVILLE RD	GILBERT JOHN JR	GILBERT MARY	LYSANDER		10.16

**Agricultural District 3 - 2014 Eight-Year Review Final Parcel List**

TAX_ID	PARCEL #	STREET #	STREET NAME	OWNERNAME1	OWNERNAME2	CITY_TOWN	VILLAGE	ACRES_GIS
31368904300000010030040000	043.-01-03.4	791	SPRAGUE RD	ALBERTS JEFFREY S	ALBERTS KELLY L	LYSANDER		5.38
31368904300000010030050000	043.-01-03.5	799	SPRAGUE RD	BROWN SHANNON	BROWN CHRISTINE	LYSANDER		2.00
31368904300000010030060000	043.-01-03.6	797	SPRAGUE RD	BROWN CHRISTINE H	BROWN SHANNON	LYSANDER		4.81
31368904300000010040000000	043.-01-04.0	7613	PLAINVILLE RD	ANNIBALE JASPER	*****	LYSANDER		0.96
31368904300000010050000000	043.-01-05.0	7611	PLAINVILLE RD	ANNIBALE JASPER	*****	LYSANDER		0.86
31368904300000010060000000	043.-01-06.0	*****	SPRAGUE RD	COULTER EDWARD A	COULTER GERTRUDE P	LYSANDER		5.87
31368904300000010070000000	043.-01-07.0	769	SPRAGUE RD	COULTER EDWARD A	COULTER GERTRUDE P	LYSANDER		28.94
31368904300000010080010000	043.-01-08.1	785	SPRAGUE RD	MCILVAIN LYNNE M	*****	LYSANDER		13.34
31368904300000010080020000	043.-01-08.2	783	SPRAGUE RD	BLAKE RANDY D	*****	LYSANDER		3.83
31368904300000010090010000	043.-01-09.1	7654	TATER RD	HAWLEY DANIEL	HAWLEY TAMMY	LYSANDER		1.68
31368904300000010110010000	043.-01-11.1	7584	TATER RD	KOMROWSKI HARRY R	KOMROWSKI KAREN	LYSANDER		4.76
31368904300000010120000000	043.-01-12.0	7680	TATER RD	WHITE JEAN M	*****	LYSANDER		49.08
31368904300000010130000000	043.-01-13.0	7682	TATER RD	KOMROWSKI HARRY R	KOMROWSKI KAREN	LYSANDER		20.16
31368904300000030010010000	043.-03-01.1	7514	TATER RD	DAVIS RONALD A JR	*****	LYSANDER		2.33
31368904300000030010020000	043.-03-01.2	7500	TATER RD	MCCARTHY JOHN	MCCARTHY BRENDA	LYSANDER		50.06
31368904300000030020000000	043.-03-02.0	780	SPRAGUE RD	KINNEY CARYL L	WALTON JOHN D	LYSANDER		23.91
31368904400000010040010000	044.-01-04.1	814	W GENESEE RD	GRAY MICHAEL	GRAY SHERYL L	LYSANDER		0.23
31368904400000010090010000	044.-01-09.1	900	W GENESEE RD	BITZ LEOKADIA M	*****	LYSANDER		47.23
31368904400000010100010000	044.-01-10.1	8021	GATES RD	HULLAR CYNTHIA E	HULLAR GEORGE E	LYSANDER		67.33
31368904400000010100030000	044.-01-10.3	7959	GATES RD	HULLAR CYNTHIA E	HULLAR GEORGE E	LYSANDER		14.36
31368904400000010140010000	044.-01-14.1	*****	PLAINVILLE RD	BITZ FAMILY I,LLC MARK	*****	LYSANDER		71.15
31368904400000010140030000	044.-01-14.3	7830	PLAINVILLE RD	PLAINVILLE FARMS LLCC	*****	LYSANDER		39.75
31368904400000010140040000	044.-01-14.4	7820	PLAINVILLE RD	CUMMINS DEAN D	*****	LYSANDER		4.37
31368904400000010150000000	044.-01-15.0	7894	PLAINVILLE RD	CASE JOSEPH W	CASE BRITNEY M	LYSANDER		0.93
31368904400000020010010000	044.-02-01.1	*****	PLAINVILLE RD	BOOTS STANLEY M	*****	LYSANDER		79.23
31368904400000020010020000	044.-02-01.2	7880	GATES RD	BOOTS STANLEY M	*****	LYSANDER		87.05
31368904400000020010030000	044.-02-01.3	7880	GATES RD	BOOTS STANLEY M	*****	LYSANDER		6.13
31368904400000020020000000	044.-02-02.0	2	CAMP LOT TRL	BALDUZZI HENRY	BALDUZZI JANICE	LYSANDER		0.45
31368904400000020030000000	044.-02-03.0	4	CAMP LOT TRL	BOOTS STANLEY M	*****	LYSANDER		0.47
31368904400000020040000000	044.-02-04.0	7738-8	PLAINVILLE RD	BOOTS STANLEY M	*****	LYSANDER		0.87
31368904400000020050000000	044.-02-05.0	7738-10	PLAINVILLE RD	HEY DANETTE	*****	LYSANDER		0.69
31368904400000020070000000	044.-02-07.0	7970-11	GATES RD	MARK W BITZ FAMILY I LLC	*****	LYSANDER		0.95
31368904400000020080010000	044.-02-08.1	7970-10	GATES RD	PLAINVILLE FARMS LLC	*****	LYSANDER		3.27
31368904400000020090010000	044.-02-09.1	8000	GATES RD	HULLAR CYNTHIA E	HULLAR GEORGE E	LYSANDER		1.91
31368904400000020090020000	044.-02-09.2	7964	GATES RD	HULLAR CYNTHIA E	HULLAR GEORGE	LYSANDER		22.70
31368904400000020090030000	044.-02-09.3	7940	GATES RD	VOORHEES KEVIN	VOORHEES DAVID P	LYSANDER		14.90
31368904400000020090040000	044.-02-09.4	8004	GATES RD	REEVES MARK	REEVES BRIAN	LYSANDER		59.69
31368904400000020100010000	044.-02-10.1	8014	GATES RD	LANDON FAMILY TRUST KENNE	LANDON KENNETH	LYSANDER		3.69
31368904400000020120010000	044.-02-12.1	1020	W GENESEE RD	BITZ LEOKADIA M	*****	LYSANDER		34.54
31368904400000020130010000	044.-02-13.1	1126	W GENESEE RD	REEVES MARK S	REEVES BRIAN	LYSANDER		18.07
31368904400000020140010000	044.-02-14.1	1184	W GENESEE RD	REEVES BRIAN	REEVES MARK S	LYSANDER		47.25
31368904400000020150010000	044.-02-15.1	1210	W GENESEE RD	MANGANO LLC	& EMMI LLC	LYSANDER		18.87
31368904400000020150020000	044.-02-15.2	1200	W GENESEE RD	MANGANO ANTHONY	MANGANO CHRISTI L	LYSANDER		2.22
31368904400000020160000000	044.-02-16.0	8	SNOGLES LN	REEVES MARK	REEVES BRIAN	LYSANDER		20.36
31368904500000010070000000	045.-01-07.0	8045	MILLS RD	REEVES MARK S	REEVES BRIAN N	LYSANDER		0.09
31368904500000010070000000	045.-01-07.0	8045	MILLS RD	REEVES MARK S	REEVES BRIAN N	LYSANDER		0.33
31368904500000010080000000	045.-01-08.0	8043	MILLS RD	REEVES MARK S	*****	LYSANDER		0.29
31368904500000010080000000	045.-01-08.0	8043	MILLS RD	REEVES MARK S	*****	LYSANDER		0.36
31368904500000010090000000	045.-01-09.0	8047	MILLS RD	MATTESON LISA	MATTESON MICHAEL E	LYSANDER		0.54
31368904500000010100000000	045.-01-10.0	8051	MILLS RD	SHATTELL JOHN G	SHATTELL GRETA M	LYSANDER		0.46
31368904500000010110000000	045.-01-11.0	8038	MILLS RD	REEVES MARK	*****	LYSANDER		0.19
31368904500000010300010000	045.-01-30.1	1220	W GENESEE RD	REEVES MARK S	REEVES BRIAN	LYSANDER		55.76



**Agricultural District 3 - 2014 Eight-Year Review Final Parcel List**

TAX_ID	PARCEL #	STREET #	STREET NAME	OWNERNAME1	OWNERNAME2	CITY_TOWN	VILLAGE	ACRES_GIS
31368904500000010310000000	045.-01-31.0	1346	RIVERBEND DR	CARNER GREGORY J	CARNER KIMBERLY L	LYSANDER		0.48
31368904500000010320000000	045.-01-32.0	1354	RIVERBEND DR	FORD DANIEL S	*****	LYSANDER		0.44
31368904600000010020010000	046.-01-02.1	1470	W GENESEE RD	PAUL H HAFNER SR & ADA LO	HAFNER PAUL H JR	LYSANDER		32.85
31368904600000010020020000	046.-01-02.2	1460	W GENESEE RD	HAFNER SALLY	HAFNER PAUL H JR	LYSANDER		2.28
31368904600000010020030000	046.-01-02.3	1492	W GENESEE RD	MANGANO LLC	& EMMI LLC	LYSANDER		24.60
31368904600000010020040000	046.-01-02.4	1482	W GENESEE RD	MANGANO LLC	& EMMI LLC	LYSANDER		5.17
31368904600000010020050000	046.-01-02.5	1572	S IVY TRL	EMMI ANTHONY	EMMI SANDRA M	LYSANDER		3.28
31368904900000010010000000	049.-01-01.0	8295	DUNHAM RD	SPENCER FLORENCE I LIFE	SPENCER ADAM	LYSANDER		10.94
31368904900000010110010000	049.-01-11.1	1681	W GENESEE RD	EMMI LLC	MANGANO LLC	LYSANDER		94.91
31368904900000020140010000	049.-02-14.1	1801	W GENESEE RD	HAFNER SALLY JEAN	*****	LYSANDER		60.10
31368904900000020140020000	049.-02-14.2	8182	DUNHAM RD	HERMAN THOMAS	*****	LYSANDER		6.72
31368904900000020160010000	049.-02-16.1	1832	W GENESEE RD	GUERDON RYAN	*****	LYSANDER		0.97
31368904900000020160050000	049.-02-16.5	1828	W GENESEE RD	BURNS JEROME L	BURNS DOLORES G	LYSANDER		0.96
31368904900000020160060000	049.-02-16.6	1834	W GENESEE RD	WOHLERS DAVID W	WOHLERS KATHY E	LYSANDER		1.62
31368904900000020160070000	049.-02-16.7	1890	W GENESEE RD	FRED HAFNER LIVING TRUST	HAFNER DAVID H TRUSTEE	LYSANDER		16.87
31368904900000020160080000	049.-02-16.8	1830	W GENESEE RD	PAUL H HAFNER SR & ADA LO	HAFNER PAUL H JR	LYSANDER		38.22
31368904900000020160090000	049.-02-16.9	1824	W GENESEE RD	BURNS JEROME L	BURNS DOLORES G	LYSANDER		1.25
31368904900000020240010000	049.-02-24.1	1870	W GENESEE RD	FRED HAFNER LIVING TRUST	HAFNER DAVID H TRUSTEE	LYSANDER		15.99
31368904900000020250010000	049.-02-25.1	1904	W GENESEE RD	HAFNER DAVID H	HAFNER MELINDA R	LYSANDER		2.48
31368904900000030030010000	049.-03-03.1	8224	EMERICK RD	MCARDELL GALE K	MCARDELL KRISTINE A	LYSANDER		4.41
31368904900000030030020000	049.-03-03.2	*****	EMERICK RD	SPENCER ADAM J	*****	LYSANDER		2.84
31368904900000030030020000	049.-03-03.2	*****	EMERICK RD	SPENCER ADAM J	*****	LYSANDER		35.21
31368904900000030040010000	049.-03-04.1	8272	EMERICK RD	ROLOFF LIVING TRUST	JOHN & MARION ROLOFF	LYSANDER		2.78
31368904900000030040020000	049.-03-04.2	*****	EMERICK RD	HAHN LINDA J	*****	LYSANDER		27.71
31368904900000030040020000	049.-03-04.2	*****	EMERICK RD	HAHN LINDA J	*****	LYSANDER		14.14
31368906000000010140010000	060.-01-14.1	3238	COLD SPRINGS RD	LANDMARK CHALLENGER LLC	*****	LYSANDER		60.50
31368906000000010140020000	060.-01-14.2	3246	COLD SPRINGS RD	OAKES LUELLA A	*****	LYSANDER		5.60
31368906000000010150010000	060.-01-15.1	3280	COLD SPRINGS RD	THOMAS FAMILY TRUST	THOMAS EDWARD M TRUSTEE	LYSANDER		1.45
31368906000000010160010000	060.-01-16.1	3354	COLD SPRINGS RD	COLD SPRINGS DEVELOPMENT	*****	LYSANDER		7.64
31368906000000010160020000	060.-01-16.2	3354	COLD SPRINGS RD	LANDMARK CHALLENGER LLC	*****	LYSANDER		43.56
31368906000000010170010000	060.-01-17.1	7550	N HAYES RD	WINDSOR J ABBOTT REVOC TR	*****	LYSANDER		64.94
31368906000000010180000000	060.-01-18.0	*****	BARBARA LN	LANDMARK CHALLENGER LLC	*****	LYSANDER		45.23
31368906000000010210000000	060.-01-21.0	*****	COLD SPRINGS RD	LANDMARK CHALLENGER LLC	*****	LYSANDER		2.54
31368906000000010230000000	060.-01-23.0	3264A	COLD SPRINGS RD	LANDMARK CHALLENGER LLC	*****	LYSANDER		38.61
31368906000000020020020000	060.-02-02.2	3150	PATCHETT RD	ANASTAS DIANA L	*****	LYSANDER		7.18
31368906000000020030000000	060.-02-03.0	3166	PATCHETT RD	THOMPSON KIMBERLY TRUST	C/O ATTN: KENNETH THOMPSON	LYSANDER		2.90
31368906000000020040010000	060.-02-04.1	3230	PATCHETT RD	THOMPSON CATHERINE S	*****	LYSANDER		83.93
31368906000000020040020000	060.-02-04.2	3302	PATCHETT RD	ALFIERI JOSEPH S	ALFIERI JENNIFER L	LYSANDER		0.97
31368906000000020040030000	060.-02-04.3	3304	PATCHETT RD	SPAGNOLETTI N A	SPAGNOLETTI KELLY M	LYSANDER		1.00
31368906000000020040040000	060.-02-04.4	3306	PATCHETT RD	SCHMIDEL JACK A	SCHMIDEL ELEANOR A	LYSANDER		1.00
31368906000000020040050000	060.-02-04.5	3248	PATCHETT RD	THOMPSON HAZEL MARSHALL	THOMPSON KURT GEORGE	LYSANDER		1.58
31368906000000020040060000	060.-02-04.6	3260	PATCHETT RD	THOMPSON CATHERINE S	*****	LYSANDER		7.36
31368906000000020050020000	060.-02-05.2	3275	COLD SPRINGS RD	ABBOTT REALTY ASSOC	*****	LYSANDER		15.66
31368906000000020060000000	060.-02-06.0	3333	COLD SPRINGS RD	OAKES LUELLA ABBOTT	*****	LYSANDER		2.57
31368906000000020070010000	060.-02-07.1	3293	COLD SPRINGS RD	ABBOTT WINDSOR J LIFE U	ABBOTT NANCY H LIFE USE	LYSANDER		27.39
31368906300000040120000000	063.-04-12.0	*****	HAYES RD	SPOTO DARYL A	*****	LYSANDER		4.55
31368906400000030010010000	064.-03-01.1	3366	COLD SPRINGS RD	PAVLUS PENNIE L	*****	LYSANDER		0.77
31368906400000030010020000	064.-03-01.2	3376	COLD SPRINGS RD	SIMPSON DANA P	PENTECOST DARYL M	LYSANDER		0.65
31368906400000030020010000	064.-03-02.1	3400	COLD SPRINGS RD	LANDMARK CHALLENGER LLC	*****	LYSANDER		100.54
31368906400000030020020000	064.-03-02.2	7666	N HAYES RD	LEE JAMES	LEE RUTH	LYSANDER		1.00
31368906400000030030010000	064.-03-03.1	3430	COLD SPRINGS RD	HEBERT MARK A	HEBERT AMY L	LYSANDER		1.78
31368906400000030030020000	064.-03-03.2	*****	COLD SPRINGS RD	ANTHONY JOSEPH	*****	LYSANDER		3.17

**Agricultural District 3 - 2014 Eight-Year Review Final Parcel List**

TAX_ID	PARCEL #	STREET #	STREET NAME	OWNERNAME1	OWNERNAME2	CITY_TOWN	VILLAGE	ACRES_GIS
3136890640000030030030000	064.-03-03.3	3450	COLD SPRINGS RD	MIMAS MICHAEL J	MIMAS DONNA E	LYSANDER		6.90
3136890640000030030050000	064.-03-03.5	*****	COLD SPRINGS RD	FUNICIELLO JENNIFER	FUNICIELLO JOHN	LYSANDER		1.23
3136890640000030240010000	064.-03-24.1	7448	N HAYES RD	ZINSMEYER THOMAS G	*****	LYSANDER		1.92
3136890640000030240020000	064.-03-24.2	7456	N HAYES RD	ZINSMEYER THOMAS G	*****	LYSANDER		4.79
3136890640000030240030000	064.-03-24.3	7430	N HAYES RD	ABBOTT REALTY ASSOCIATES	*****	LYSANDER		70.59
3136890640000030240040000	064.-03-24.4	3373	HAYES RD	NELSON ELIAS	NELSON LINDA	LYSANDER		49.56
3136890640000030240050000	064.-03-24.5	7416	N HAYES RD	CERIO MICHAEL J	CERIO DOLORES G	LYSANDER		7.91
3136890640000030250000000	064.-03-25.0	7444	N HAYES RD	RINALDO CHARLES	RINALDO KARRIE	LYSANDER		0.35
3136890640000030290010000	064.-03-29.1	7484	N HAYES RD	WINDSOR J ABBOTT REVOC TR	*****	LYSANDER		72.72
31368906400100040130010000	064.1-04-13.1	3430	MARY JAYNE MNR	WILLIAMS MICHAEL	*****	LYSANDER		2.21
31368906400100040190000000	064.1-04-19.0	3436	MARY JAYNE MNR	FUNICIELLO JOHN	FUNICIELLO JENNIFER	LYSANDER		2.08
31368906400100040200000000	064.1-04-20.0	3424	MARY JAYNE MANOR	BREEN STEPHEN A	*****	LYSANDER		3.53
31368906400100080110010000	064.1-08-11.1	3538	COLD SPRINGS RD	MEEKER RUSSEL J II	MEEKER MARY ANN	LYSANDER		2.39
31368906400100080110020000	064.1-08-11.2	3514	COLD SPRINGS RD	JONES HORACE DOUGLAS	JONES MARYGERTRUDE S	LYSANDER		111.88
31368907000000010010000000	070.-01-01.0	3217	COLD SPRINGS RD	ABBOTT WARREN	*****	LYSANDER		23.88
31368907000000010020000000	070.-01-02.0	3213	COLD SPRINGS RD	NEEDLE JOHN A	NEEDLE CYNTHIA J	LYSANDER		0.90
31368907000000010020010000	070.-01-02.1	3215A	COLD SPRINGS RD	LOBELLO EDWARD	*****	LYSANDER		0.37
31368907100000010470010000	071.-01-47.1	3482	PATCHETT RD	JOHNSON MICHAEL E	JOHNSON SHARYLL L	LYSANDER		42.14
31368907100000010470020000	071.-01-47.2	3551	PATCHETT RD	HOLE LIVING TRUST	HOLE JERALD R TRUSTEE	LYSANDER		19.55
31368907100000010470030000	071.-01-47.3	3571	PATCHETT RD	HOLE JERALD	HOLE SUSAN	LYSANDER		29.22
31368907100000010470040000	071.-01-47.4	3531	PATCHETT RD	SCOTT MICHELE M	*****	LYSANDER		1.74
31368907100000010470050000	071.-01-47.5	3541	PATCHETT RD	RYAN STEPHANIE L	RYAN ERIK M	LYSANDER		2.00
31368907100000020470010000	071.-02-47.1	3451	DOYLE RD	NANCY H ABBOTT RVCBL TRUS	ABBOTT NANCY H TRUSTEE	LYSANDER		44.17
31368907100000020470020000	071.-02-47.2	*****	RIVER RD	NANCY H ABBOTT REVOC TRUS	*****	LYSANDER		38.44
31368907100000020470030000	071.-02-47.3	3511	DOYLE RD	GEIGER ROBERT	*****	LYSANDER		1.84
31368907100000020470050000	071.-02-47.5	3477	DOYLE RD	WOJNOWICZ WILLIAM W	WOJNOWICZ SARABETH	LYSANDER		1.84
31368907100000020480000000	071.-02-48.0	3431	DOYLE RD	LEONARDO JOHN	*****	LYSANDER		0.78
31368907100000020490000000	071.-02-49.0	3409	COLD SPRINGS RD	HYLAND PETER C	HYLAND SUSAN D	LYSANDER		1.07
31368907100000020500000000	071.-02-50.0	3395	COLD SPRINGS RD	HANSEN PAULA G	HANSEN MARK W	LYSANDER		7.61
31368907100000020510000000	071.-02-51.0	3369	COLD SPRINGS RD	DORN SUSAN G	*****	LYSANDER		1.67
31368907100000020520000000	071.-02-52.0	3363	COLD SPRINGS RD	HUMPHREY KENNETH L	*****	LYSANDER		0.66
31368907100000020530000000	071.-02-53.0	7780	HICKS RD	WJ ABBOTT RVCBLE TRUST	C/O ATTN: WJ ABBOTT TRUST	LYSANDER		29.46
31368907200000010100010000	072.-01-10.1	8306	RIVER RD	MELVIN CLIFFORD J	MELVIN JOAN M	LYSANDER		56.22
31368907300000010180010000	073.-01-18.1	8285	RIVER RD	MELVIN CLIFFORD J	MELVIN JOAN M	LYSANDER		98.73
31368907300000010190010000	073.-01-19.1	8281	RIVER RD	MELVIN CLIFFORD J	*****	LYSANDER		1.38
31368907300000010190020000	073.-01-19.2	8283	RIVER RD	MELVIN CLIFFORD J	*****	LYSANDER		0.39
31368907300000010210010000	073.-01-21.1	8153	RIVER RD	BRAND KENNETH J	BRAND DIANE M	LYSANDER		31.02
31368907300000010210020000	073.-01-21.2	8163	RIVER RD	BRAND KENNETH J	BRAND DIANE M	LYSANDER		4.72
31368907300000010210030000	073.-01-21.3	8143	RIVER RD	SCHMID HELEN M	*****	LYSANDER		4.78
31368907300000010230000000	073.-01-23.0	8115	RIVER RD	LUM JOANNE C	*****	LYSANDER		0.47
31368907300000010240020000	073.-01-24.2	8113	RIVER RD	DUCHARME MATTHEW D	DUCHARME ANDREA B	LYSANDER		2.80
31368907300100010250010000	073.1-01-25.1	7959	RIVER RD	CLAYTON JOE A	CLAYTON NANCY S	LYSANDER		72.20
31368907300100010280010000	073.1-01-28.1	3291	PATCHETT RD	STOCKHAM SCOTT D	STOCKHAM DEBORAH A	LYSANDER		2.49
31368907300100010280020000	073.1-01-28.2	3297	PATCHETT RD	WOODRUFF JAY SCOTT	WOODRUFF WENDY ANNE	LYSANDER		1.98
31368907300100010280030000	073.1-01-28.3	3305	PATCHETT RD	BROWN JAMES M	HOLAVA LORINDA	LYSANDER		1.87
31368907300100010280040000	073.1-01-28.4	3303	PATCHETT RD	TURNER LIZA A	*****	LYSANDER		1.38
31368907300100010280050000	073.1-01-28.5	3299	PATCHETT RD	LISENKO RICHARD	*****	LYSANDER		1.78
31368907300100010290000000	073.1-01-29.0	3273	PATCHETT RD	CLIFTON DAVID J	*****	LYSANDER		0.29
31368907300100010300000000	073.1-01-30.0	3255	PATCHETT RD	BESANSON DANIEL	BESANSON JULIE	LYSANDER		1.82
31368907300100010310000000	073.1-01-31.0	3251	PATCHETT RD	PARSLEY MARK D	PARSLEY TINA M	LYSANDER		0.59
31368907300100010320000000	073.1-01-32.0	3247	PATCHETT RD	UHRIG SCOTT W	UHRIG SUZETTE M	LYSANDER		0.52
31368907300100010330010000	073.1-01-33.1	3237	PATCHETT RD	MASSETT THOMAS L	MASSETT BONITA A	LYSANDER		42.18

**Agricultural District 3 - 2014 Eight-Year Review Final Parcel List**

TAX_ID	PARCEL #	STREET #	STREET NAME	OWNERNAME1	OWNERNAME2	CITY_TOWN	VILLAGE	ACRES_GIS
31368907300100010330020000	073.1-01-33.2	3221	PATCHETT RD	ROPPEL JONATHAN D	ROPPEL MARY E	LYSANDER		1.11
31368907300100010340010000	073.1-01-34.1	3201	PATCHETT RD	NEEDLE JOHN	NEEDLE CYNTHIA	LYSANDER		14.50
31368907300100010340020000	073.1-01-34.2	3211	PATCHETT RD	DONNELLY KENNETH C	DONNELLY LISA A	LYSANDER		1.51
31368907300100010340030000	073.1-01-34.3	3213	PATCHETT RD	NEEDLE CYNTHIA J	*****	LYSANDER		5.42
31368907300100010350000000	073.1-01-35.0	3185	PATCHETT RD	KRAUSE HOWARD P	KRAUSE SHARON	LYSANDER		54.44
31368907300100010360000000	073.1-01-36.0	3187	PATCHETT RD	KRAUSE HOWARD P	KRAUSE SHARON	LYSANDER		0.45
31368907300100010410000000	073.1-01-41.0	3069	PATCHETT RD	BELLA CASA BUILDERS BY AL	*****	LYSANDER		26.13
31368907300100070020010000	073.1-07-02.1	3037	COLD SPRINGS RD	KOCH ROBERT J	KOCH MELINDA G	LYSANDER		1.82
31368907300100070020030000	073.1-07-02.3	7873	SUDLEY WAY	WALTS DAVID M	*****	LYSANDER		1.65
31368907300100070020040000	073.1-07-02.4	3055	COLD SPRINGS RD	BELLA CASA BLDRS BY ALBER	*****	LYSANDER		0.76
31368907300100070020040000	073.1-07-02.4	3055	COLD SPRINGS RD	BELLA CASA BLDRS BY ALBER	*****	LYSANDER		15.80
31388903800000030050010000	038.-03-05.1	*****	COLLAMER RD	EGGERT STEVEN	EGGERT DIANE	MANLIUS		56.44
31388903800000030050020000	038.-03-05.2	7350	COLLAMER RD	EGGERT STEVEN E	EGGERT DIANE V	MANLIUS		0.50
31388903900000010050000000	039.-01-05.0	*****	SCHEPPS CORNERS RD	EGGERT STEVEN	EGGERT DIANE	MANLIUS		40.85
31388904200000020030010000	042.-02-03.1	*****	PECK RD	KATZENSTEIN KENNETH C	KATZENSTEIN CHERYL E	MANLIUS		166.42
31388904200000020050000000	042.-02-05.0	*****	*****	STATE OF NEW YORK	C/O OPRHP	MANLIUS		3.79
31388905200000010090010000	052.-01-09.1	*****	KIRKVILLE RD	KATZENSTEIN KENNETH C	KATZENSTEIN CHERYL	MANLIUS		54.30
31388905200000010260010000	052.-01-26.1	7971	KIRKVILLE RD	LORRAINE JANE A	*****	MANLIUS		44.64
31388905700000010110010000	057.-01-11.1	8088	KIRKVILLE RD	SHIRLEY G AYLSWORTH LVG R	*****	MANLIUS		7.29
31388905700000010110020000	057.-01-11.2	8066	KIRKVILLE RD	INGALLS KEVIN J	INGALLS LAURA A	MANLIUS		16.63
31388905700000010190000000	057.-01-19.0	*****	KIRKVILLE RD	LORRAINE JANE A	*****	MANLIUS		51.17
31388906000000020060010000	060.-02-06.1	*****	HOAG RD	REASER BRIAN E	BROWN ALICIA M	MANLIUS		16.94
31388906000100010030020000	060.1-01-03.2	*****	KIRKVILLE RD	REASER BRIAN E	BROWN ALICIA M	MANLIUS		219.07
31388906000100010040020000	060.1-01-04.2	6457	HOAG RD	REASER BRIAN E	BROWN ALICIA M	MANLIUS		70.58
31388906800000020020000000	068.-02-02.0	5986	CLEMONS RD	RC RAIMONDO PROPERTIES LL	*****	MANLIUS		52.18
31388907100000010020010000	071.-01-02.1	*****	KIRKVILLE RD	BASILE FAMILY LIMITED	PARTNERSHIP	MANLIUS		72.28
31388907100000010030010000	071.-01-03.1	8335	GREEN LAKES RD	BETTINGER DOROTHY A	*****	MANLIUS		31.41
31388907100000020020010000	071.-02-02.1	8453	GREEN LAKES RD	PETERSON STEVEN	C/O LEROY & JANE PETERSON	MANLIUS		57.50
31388907100000020090000000	071.-02-09.0	*****	KIRKVILLE RD	BASILE FAMILY LIMITED	PARTNERSHIP	MANLIUS		105.44
31388907100000020130000000	071.-02-13.0	6229	POOLSBROOK RD	LAURIN MARK A	LAURIN DONNA M	MANLIUS		42.86
31388907100000020140000000	071.-02-14.0	8571	KINDERHOOK RD	MABIE OLIVER PAUL	*****	MANLIUS		50.35
31388907200000020140010000	072.-02-14.1	8795	KINDERHOOK RD	DECICCO GERARD G	*****	MANLIUS		54.97
31388907200000020140020000	072.-02-14.2	8799	KINDERHOOK RD	DECICCO DOMINIC M	DECICCO GERARD G	MANLIUS		17.95
31388907200000020140030000	072.-02-14.3	8763	KINDERHOOK RD	LAROSE THOMAS K	LAROSE SUSAN	MANLIUS		5.10
31388907200000020140040000	072.-02-14.4	8759	KINDERHOOK RD	MC GRATH MICHAEL G	MC GRATH EILEEN A	MANLIUS		5.09
31388907200000020140050000	072.-02-14.5	8755	KINDERHOOK RD	REICHEL SUE A	*****	MANLIUS		5.12
31388907200000020140060000	072.-02-14.6	8751	KINDERHOOK RD	ORIZINO DAVID	ORIZINO CHERYL	MANLIUS		5.12
31388907200000020140070000	072.-02-14.7	*****	KINDERHOOK RD	DECICCO GERARD G	DECICCO DOMINIC M	MANLIUS		2.29
31388908200000010060010000	082.-01-06.1	*****	GREEN LAKES RD	BETTINGER ARTHUR C	*****	MANLIUS		83.34
31388908200000010060030000	082.-01-06.3	8284	GREEN LAKES RD	COOPER SHERRY L	*****	MANLIUS		2.78
31388908200000010070010000	082.-01-07.1	*****	GREEN LAKES RD	PETERSON STEVEN	C/O LEROY & JANE PETERSON	MANLIUS		8.68
31388908200000010070020000	082.-01-07.2	8360	GREEN LAKES RD	PETERSON STEVEN L	PETERSON LISA A	MANLIUS		1.12
31388908200000010070030000	082.-01-07.3	*****	GREEN LAKES RD	PETERSON STEVEN	C/O LEROY & JANE PETERSON	MANLIUS		40.56
31388908200000010100010000	082.-01-10.1	8400	GREEN LAKES RD	CAMPBELL THOMAS S	*****	MANLIUS		48.11
31388908200000010120010000	082.-01-12.1	8549	GREEN LAKES RD	PETERSON STEVEN	C/O LEROY & JANE PETERSON	MANLIUS		4.83
31388908200000010120020000	082.-01-12.2	*****	GREEN LAKES RD	HAFNER CHARLES L	*****	MANLIUS		79.08
31388908200000010120030000	082.-01-12.3	8531	GREEN LAKES RD	SYPHER DAVID	SYPHER CHRISTINE	MANLIUS		2.50
31388908200000010120040000	082.-01-12.4	8535	GREEN LAKES RD	KAELIN JEFFREY T	*****	MANLIUS		13.43
31388908200000010120050000	082.-01-12.5	*****	GREEN LAKES RD	SYPHER DAVID	SYPHER CHRISTINE	MANLIUS		5.65
31388908200000010130010000	082.-01-13.1	8574	GREEN LAKES RD	HAFNER CHARLES L	*****	MANLIUS		117.87
31388908200000010280000000	082.-01-28.0	*****	GENESEE TPKE	GRIDLEY FARMS INC	*****	MANLIUS		2.96
31388908200000010350010000	082.-01-35.1	*****	PIERSON RD	MANN NED R	*****	MANLIUS		194.21

**Agricultural District 3 - 2014 Eight-Year Review Final Parcel List**

TAX_ID	PARCEL #	STREET #	STREET NAME	OWNERNAME1	OWNERNAME2	CITY_TOWN	VILLAGE	ACRES_GIS
31388908200000010470000000	082.-01-47.0	*****	GREEN LAKES RD	PETERSON STEVEN	*****	MANLIUS		2.05
31388908200000020050010000	082.-02-05.1	*****	GENESEE TPKE	ASPINALL GEORGE	*****	MANLIUS		102.95
31388908200000020050020000	082.-02-05.2	*****	GENESEE TPKE	ASPINALL GEORGE	*****	MANLIUS		19.49
31388908200000020150010000	082.-02-15.1	*****	GREEN LAKES RD	HAFNER CHARLES L	*****	MANLIUS		147.42
31388908200000020170010000	082.-02-17.1	*****	KINDERHOOK RD	MABIE OLIVER PAUL	*****	MANLIUS		88.04
31388908200000020340010000	082.-02-34.1	*****	GREEN LAKES RD	CAMPBELL THOMAS	*****	MANLIUS		2.86
31388909100000010040000000	091.-01-04.0	5701	TOWNSEND RD	GRIDLEY FARMS INC	*****	MANLIUS		15.34
31388909100000010040000000	091.-01-04.0	5701	TOWNSEND RD	GRIDLEY FARMS INC	*****	MANLIUS		5.49
31388909100000010050000000	091.-01-05.0	*****	TOWNSEND RD	MANN NED R	*****	MANLIUS		63.26
31388909100000010050000000	091.-01-05.0	*****	TOWNSEND RD	MANN NED R	*****	MANLIUS		10.84
31388909100000020110000000	091.-02-11.0	*****	GULF RD	MABIE HARRIETT B	*****	MANLIUS		5.21
31388909100000020110000000	091.-02-11.0	*****	GULF RD	MABIE HARRIETT B	*****	MANLIUS		37.35
31388909100000020120000000	091.-02-12.0	*****	SALT SPRINGS RD	MULVANEY DAVID P DECEAS	C/O C/O BEVERLY MULVANEY	MANLIUS		67.84
31388909100000020140000000	091.-02-14.0	*****	SALT SPRINGS RD	MELVIN MERLE D	CRANDALL MELVIN	MANLIUS		114.22
31388909100000020160010000	091.-02-16.1	8549	SALT SPRINGS RD	SHERIDAN DAVID N	SHERIDAN LAURA P	MANLIUS		90.59
31388909100000020170010000	091.-02-17.1	8473	SALT SPRINGS RD	HALE LYNN SUCSR TRS	*****	MANLIUS		79.00
31388909100000020170020000	091.-02-17.2	8393	SALT SPRINGS RD	BUSHNELL ANDREW	BUSHNELL KATHRYN	MANLIUS		55.95
31388909100000020230000000	091.-02-23.0	*****	TOWNSEND RD	GRIDLEY FARMS INC	*****	MANLIUS		19.35
31388909100000020260010000	091.-02-26.1	5700	TOWNSEND RD	GRIDLEY FARMS INC	*****	MANLIUS		63.85
31388909100000020260010000	091.-02-26.1	5700	TOWNSEND RD	GRIDLEY FARMS INC	*****	MANLIUS		0.38
31388909100000020260020000	091.-02-26.2	5800	TOWNSEND RD	GRIDLEY GEORGE O	*****	MANLIUS		3.86
31388909100000020270000000	091.-02-27.0	*****	GENESEE TPKE	GRIDLEY FARMS INC	*****	MANLIUS		286.69
31388909800000010060010000	098.-01-06.1	8142	SALT SPRINGS RD	ROCKACRES LLC	*****	MANLIUS		5.57
31388909800000010060030000	098.-01-06.3	5096	EAGLE VILLAGE RD	BOLLINGER CHRISTOPHER N	*****	MANLIUS		2.27
31388909800000010060040000	098.-01-06.4	5090	EAGLE VILLAGE RD	POWELL RONALD L	POWELL BETH W	MANLIUS		2.24
31388909800000010060050000	098.-01-06.5	8142	SALT SPRINGS RD	HARRIS LAURENCE M	HARRIS ANN T	MANLIUS		4.18
31388909800000010170000000	098.-01-17.0	5070	EAGLE VILLAGE RD	CORP OF PRESIDING BISHOP	C/O CHURCH OF LATTER DAY	MANLIUS		17.25
31388909900000010170000000	099.-01-17.0	5073	EAGLE VILLAGE RD	HUDSON BRADLEY J	HUDSON TERESA L	MANLIUS		0.85
31388909900000010180000000	099.-01-18.0	*****	EAGLE VILLAGE RD	FAYETTEVILLE-MANLIUS CSD	*****	MANLIUS		53.12
3138891000000000101100000000	100.-01-11.0	*****	SALT SPRINGS RD	EVERLAND HOLDING CO LLC	*****	MANLIUS		140.36
3138891000000000101300000000	100.-01-13.0	*****	SALT SPRINGS RD	MELVIN MERLE D	CRANDALL MELVIN JR	MANLIUS		30.02
313889100000000010140010000	100.-01-14.1	*****	PALMER RD	MULVANEY DAVID P	C/O C/O BEVERLY MULVANEY	MANLIUS		137.05
313889100000000010140030000	100.-01-14.3	5331	PALMER RD	KIM GANLEY M	*****	MANLIUS		4.66
3138891000000000101500000000	100.-01-15.0	*****	SENECA TPKE	UNITED RADIO INC	*****	MANLIUS		0.13
313889100000000010160010000	100.-01-16.1	5329	PALMER RD	LAROSA ALFIO	LAROSA TINA M	MANLIUS		4.82
313889100000000010160020000	100.-01-16.2	5325	PALMER RD	EZZO TIMOTHY J	EZZO KAREN	MANLIUS		4.80
313889100000000010160030000	100.-01-16.3	5321	PALMER RD	HAY JEAN M	HAY PETER B	MANLIUS		4.62
313889100000000010160040000	100.-01-16.4	*****	SENECA TPKE	BLANCHFIELD DIANE M	*****	MANLIUS		10.11
313889100000000010160050000	100.-01-16.5	8671	SENECA TPKE	CAPONE HARRY E	SUTHERLANDCAPONE STACIE L	MANLIUS		20.93
313889100000000010180020000	100.-01-18.2	*****	SENECA TPKE	IANNOLO NANCY M	IANNOLO PATSY M	MANLIUS		7.99
313889100000000010180040000	100.-01-18.4	*****	SENECA TPKE	HUGHES JAMES E TRUSTEE	BELL JOAN	MANLIUS		53.88
313889100000000010180050000	100.-01-18.5	*****	SENECA TPKE	TREGLIA JOSEPH V TRUSTE	TREGLIA YVONNE M	MANLIUS		10.68
313889100000000010180060000	100.-01-18.6	*****	SENECA TPKE	HUGHES JAMES E TRUSTEE	BELL JOAN	MANLIUS		1.89
313889100000000010190010000	100.-01-19.1	8581	SENECA TPKE	FENSTER JULIE M	*****	MANLIUS		79.67
313889100000000010190020000	100.-01-19.2	*****	SENECA TPKE	BLANCHFIELD DIANE	*****	MANLIUS		20.00
313889100000000020010010000	100.-02-01.1	*****	SENECA TPKE	GATES DANIEL F	*****	MANLIUS		108.08
313889100000000020010020000	100.-02-01.2	*****	SENECA TPKE	GATES DANIEL F	*****	MANLIUS		9.99
313889100000000020010030000	100.-02-01.3	*****	PALMER RD	TRIPOLI VINCENT	TRIPOLI PATRICIA	MANLIUS		0.56
3138891000000000200200000000	100.-02-02.0	5394	PALMER RD	TRIPOLI VINCENT	TRIPOLI PATRICIA	MANLIUS		10.88
313889100000000020030010000	100.-02-03.1	*****	SALT SPRINGS RD	GATES DANIEL F	*****	MANLIUS		4.12
313889100000000020030020000	100.-02-03.2	*****	SALT SPRINGS RD	GUTHEIM AUGUST W	GUTHEIM BONNIE M	MANLIUS		0.45
313889100000000020030030000	100.-02-03.3	8826	SALT SPRINGS RD	NITZBERG LEONARD	NITZBERG MARY	MANLIUS		5.07

**Agricultural District 3 - 2014 Eight-Year Review Final Parcel List**

TAX_ID	PARCEL #	STREET #	STREET NAME	OWNERNAME1	OWNERNAME2	CITY_TOWN	VILLAGE	ACRES_GIS
3138891000000020030040000	100.-02-03.4	5408	PALMER RD	GIACONA MICHAEL	GIACONA EVA	MANLIUS		5.10
3138891000000020030050000	100.-02-03.5	*****	SALT SPRINGS RD	CZAJA KIMBERLY A	SHAFFER TIFFANY	MANLIUS		3.54
3138891000000020030060000	100.-02-03.6	8818	SALT SPRINGS RD	FAHRENKRUG CORINN	*****	MANLIUS		43.07
3138891000000030020010000	100.-03-02.1	8572	SENECA TPKE	AMMANN DOROTHY V	AMMANN WALTER A DECEASE	MANLIUS		3.52
3138891000000030020020000	100.-03-02.2	8580	SENECA TPKE	CABREY DENNIS R	CABREY BETSY E	MANLIUS		5.31
3138891000000030040010000	100.-03-04.1	*****	SENECA TPKE	PUFFIN MANAGEMENT INC	C/O PORTER REAL ESTATE	MANLIUS		5.70
3138891000000030040030000	100.-03-04.3	8600	SENECA TPKE	SWANSON CHARLES A	SWANSON KIM M	MANLIUS		12.86
3138891000000030040040000	100.-03-04.4	*****	SENECA TPKE	MONTES STEPHEN A	MONTES MARJORIE LOIS	MANLIUS		15.63
3138891000000030040050000	100.-03-04.5	8687	HALE RD	ROTHSCHILD DAVID A	*****	MANLIUS		5.37
3138891000000030040060000	100.-03-04.6	*****	SENECA TPKE	PUFFIN MGMT INC	C/O PORTER REAL ESTATE	MANLIUS		6.36
3138891000000030050010000	100.-03-05.1	8676	SENECA TPKE	PORTER FAM LTD PTRNSHP WI	PORTER FAM LTD PTRNSHP LU	MANLIUS		4.88
3138891000000030050020000	100.-03-05.2	8680	SENECA TPKE	SPICER MELISSA R	SPICER DAVID N	MANLIUS		1.52
3138891000000030050030000	100.-03-05.3	*****	SENECA TPKE	HALE LYNNE SUCCSR TR	*****	MANLIUS		11.75
3138891000000030050040000	100.-03-05.4	*****	SENECA TPKE	HALE LYNN SUCCSR TRS	*****	MANLIUS		13.92
3138891000000030050050000	100.-03-05.5	*****	PALMER RD	HALE LYNN SUCCSR TR	*****	MANLIUS		5.29
3138891000000030060010000	100.-03-06.1	8840	SENECA TPKE	CERIO DONALD	*****	MANLIUS		10.56
3138891000000030060020000	100.-03-06.2	8844	SENECA TPKE	GATES DANIEL F	*****	MANLIUS		11.95
3138891000000030060030000	100.-03-06.3	*****	SENECA TPKE	CROUSE JERE	*****	MANLIUS		49.10
3138891000000030060040000	100.-03-06.4	*****	SENECA TPKE	GATES DANIEL F	*****	MANLIUS		11.99
3138891000000030060050000	100.-03-06.5	*****	SENECA TPKE	TERPSTRA HERBERT	*****	MANLIUS		3.07
3138891160000010020010000	116.-01-02.1	*****	PECK HILL RD	MC DERMOTT LESTER	MC DERMOTT RITA	MANLIUS		53.61
3138891160000010040020000	116.-01-04.2	*****	PECK HILL RD	TRACY EDWARD H	*****	MANLIUS		24.00
3138891160000010050000000	116.-01-05.0	8579	PECK HILL RD	TRACY HAROLD EDWARD	*****	MANLIUS		51.29
3138891160000010100000000	116.-01-10.0	8474	SENECA TPKE	JOAN SPICER IRREVOCABLE T	BROWN DONALD R TRUSTEE	MANLIUS		53.75
3138891160000010140000000	116.-01-14.0	8516	SENECA TPKE	SPICER WILLIAM L	SPICER DAVID N	MANLIUS		85.67
3138891160000010200010000	116.-01-20.1	5080	PALMER RD	WALBERGER TIMOTHY	CLARKE JULIA	MANLIUS		24.37
3138891160000010210010000	116.-01-21.1	5070	PALMER RD	WALBERGER TIMOTHY R	CLARKE JULIA M	MANLIUS		2.84
3138891160000010210020000	116.-01-21.2	5060	PALMER RD	MOSSMAN MARK	MOSSMAN TANYA	MANLIUS		2.64
3138891160000010230010000	116.-01-23.1	8905	PECK HILL RD	MC GOVERN ROBERT P	MC GOVERN NANCY C	MANLIUS		20.80
3138891160000010230020000	116.-01-23.2	4805	PALMER RD	WEYNA PAUL V	WEYNA LISA L	MANLIUS		6.51
3138891160000010230030000	116.-01-23.3	4810	PALMER RD	NGUYEN QUOC V	NGUYEN ELIZABETH A	MANLIUS		28.46
3138891160000010230040000	116.-01-23.4	4803	PALMER RD	HARTWELL DANIEL J	HARTWELL ANDREA S	MANLIUS		5.78
3138891160000010230050000	116.-01-23.5	4787	PALMER RD	HARTWELL DANIEL J	HARTWELL ANDREA S	MANLIUS		4.62
3138891160000010230060000	116.-01-23.6	4800	PALMER RD	PAVONE JOSEPHINE	*****	MANLIUS		11.69
3138891160000010230070000	116.-01-23.7	*****	PALMER RD	PAVONE FRANK	PAVONE FRANCES L	MANLIUS		11.89
3138891160000010230080000	116.-01-23.8	8901	PECK HILL RD	PAVONE FRANK	PAVONE FRANCES L	MANLIUS		11.32
31388911700000030050000000	117.-03-05.0	8552	PECK HILL RD	BURKE JOHN L	*****	MANLIUS		17.03
31388911700000030070000000	117.-03-07.0	8706	PECK HILL RD	DEMS RUSSEL J	*****	MANLIUS		54.89
31388911700000030100010000	117.-03-10.1	8910	PECK HILL RD	HALL RUSSELL V	HALL HILAIREEN	MANLIUS		17.16
31388911700000030100020000	117.-03-10.2	8916	PECK HILL RD	NWAWKA ROSEMARY	EZIDIEGWU CHRISTIAN	MANLIUS		13.17
31568903100000010240010000	031.-01-24.1	7464	CANTON ST	WALLEN CHRISTOPHER	WALLEN MAUREEN	VANBUREN		5.74
31568903100000010250000000	031.-01-25.0	*****	CANTON ST	DOMBROSKI STANLEY	*****	VANBUREN		5.12
31568903100000010280010000	031.-01-28.1	7460	CANTON ST	DOMBROSKI STANLEY	*****	VANBUREN		18.62
31568903100000020030000000	031.-02-03.0	2652	ELLSWORTH RD	HYACINTH LAND DEVELOPMENT	*****	VANBUREN		22.52
31568903100000020040010000	031.-02-04.1	*****	VAN BUREN RD	HYACINTH LAND DEVELOPMENT	*****	VANBUREN		6.78
31568903100000020040020000	031.-02-04.2	7513	VAN BUREN RD	COLE DENNIS C	COLE MARY LOU	VANBUREN		0.79
31568903100000020060020000	031.-02-06.2	*****	VAN BUREN RD(OFF)	HYACINTH LAND DEVELOPMENT	*****	VANBUREN		19.21
31568903200000010100010000	032.-01-10.1	7501	NEW STATE ROUTE 31	WALKER FRANCIS	WALKER DEBRA	VANBUREN		5.18
31568903200000010100020000	032.-01-10.2	7493	NEW STATE ROUTE 31	FEOLA FRANCESCO	*****	VANBUREN		5.60
31568903200000010100030000	032.-01-10.3	7485	NEW STATE ROUTE 31	SLADE DANIEL M	SLADE KELLY	VANBUREN		5.64
31568903200000010100040000	032.-01-10.4	7477	NEW STATE ROUTE 31	MYERS LORI E	AFARIAN KRISTEN J	VANBUREN		5.19
31568903200000010100050000	032.-01-10.5	7473	NEW STATE ROUTE 31	MCCALL STEPHEN	MCCALL DIANE	VANBUREN		5.40

**Agricultural District 3 - 2014 Eight-Year Review Final Parcel List**

TAX_ID	PARCEL #	STREET #	STREET NAME	OWNERNAME1	OWNERNAME2	CITY_TOWN	VILLAGE	ACRES_GIS
31568903200000010100060000	032.-01-10.6	7509	NEW STATE ROUTE 31	NORTON EDWARD	*****	VANBUREN		5.37
31568903200000010110010000	032.-01-11.1	*****	NEW STATE ROUTE 31	WARNER HARRY D	WARNER APRIL H	VANBUREN		8.41
31568903200000010110020000	032.-01-11.2	7431	NEW STATE ROUTE 31	WARNER HARRY D	WARNER APRIL H	VANBUREN		4.07
31568903200000010120010000	032.-01-12.1	*****	NEW STATE ROUTE 31	BEMIS TERRY G	BEMIS DONNA J	VANBUREN		8.22
31568903200000010130010000	032.-01-13.1	7457	E DEAD CREEK RD	GOLDTHWAIT LEON W	GOLDTHWAIT ELAINE M	VANBUREN		2.76
31568903200000020010000000	032.-02-01.0	7667	E DEAD CREEK RD	RICE RAYMOND G JR	RICE EILEEN L	VANBUREN		3.25
31568903200000020050000000	032.-02-05.0	7563	E DEAD CREEK RD	LINDEQVIST LARS T	LINDEQVIST GERRY C	VANBUREN		0.84
31568903200000020060000000	032.-02-06.0	7559	E DEAD CREEK RD	BENTON BRADLEY G	BENTON LYNDA B	VANBUREN		2.86
31568903200000020070010000	032.-02-07.1	*****	NEW STATE ROUTE 31	OSMOND KENNETH V	OSMOND BETTY J	VANBUREN		0.60
31568903200000020070020000	032.-02-07.2	7557	E DEAD CREEK RD	HIBBARD CARL W JR	*****	VANBUREN		2.98
31568903200000020070030000	032.-02-07.3	7519	E DEAD CREEK RD	MARTENS PETER	MARTENS MARGARET	VANBUREN		2.74
31568903200000020070040000	032.-02-07.4	7482	NEW STATE ROUTE 31	BROWN STEVEN E	BROWN ROSEMARY B	VANBUREN		3.63
31568903200000020070050000	032.-02-07.5	7474	NEW STATE ROUTE 31	TSETSERANOS DAWN	*****	VANBUREN		1.82
31568903200000020070060000	032.-02-07.6	*****	E DEAD CREEK RD	TAMILIA LEONARDO	TAMILIA MARY L	VANBUREN		2.74
31568903200000020080000000	032.-02-08.0	7470	NEW STATE ROUTE 31	OSMOND KENNETH V	OSMOND BETTY J	VANBUREN		0.70
31568903200000030010000000	032.-03-01.0	7665	W SORRELL HILL RD	TRINCA JOSEPH	TRINCA JEANNE M	VANBUREN		0.90
31568903200000030020010000	032.-03-02.1	7627	W SORRELL HILL RD	KLINE CYNTHIA A	*****	VANBUREN		1.95
31568903200000030020020000	032.-03-02.2	*****	W SORRELL HILL RD	SLATE GERARD	SLATE YOUNG SHARON	VANBUREN		20.02
31568903200000030030010000	032.-03-03.1	7651	W SORRELL HILL RD	ZIEGLER HERBERT C	ZIEGLER THERESE S	VANBUREN		2.22
31568903200000030040000000	032.-03-04.0	7617	W SORRELL HILL RD	DAOREUANG JIMSAK	BERNARD EMILY A	VANBUREN		2.50
31568903200000030050000000	032.-03-05.0	7599	W SORRELL HILL RD	SLATE GERALD P	YOUNG SLATE SHARON	VANBUREN		1.09
31568903200000030060020000	032.-03-06.2	7573	W SORRELL HILL RD	NEIVEL SAMUEL H F	*****	VANBUREN		16.42
31568903200000030060030000	032.-03-06.3	*****	W SORRELL HILL RD	SLATE GERARD P	SLATE SHARON	VANBUREN		18.00
31568903200000030070000000	032.-03-07.0	*****	W SORRELL HILL RD	STACHURSKI DANIEL	STACHURSKI MAUREEN	VANBUREN		0.62
31568903200000030080000000	032.-03-08.0	7545	W SORRELL HILL RD	STACHURSKI DANIEL	STACHURSKI MAUREEN	VANBUREN		2.02
31568903200000030090010000	032.-03-09.1	7518	E DEAD CREEK RD	FAIRVIEW FARMS LLC	C/O ATTN: JAMES MCKENNA	VANBUREN		106.46
31568903200000030100000000	032.-03-10.0	7393	W SORRELL HILL RD	SCHOLTEN DAIRY FARM NY PT	*****	VANBUREN		79.03
31568903200000030110010000	032.-03-11.1	*****	NEW STATE ROUTE 31	BEMIS DEBORAH S	*****	VANBUREN		7.38
31568903200000030110020000	032.-03-11.2	1949	CONNORS RD	MIRRA MICHAEL	MIRRA PEGGY	VANBUREN		3.83
31568903200000030110030000	032.-03-11.3	7380	NEW STATE ROUTE 31	BEMIS THOMAS J	*****	VANBUREN		11.55
31568903200000030110040000	032.-03-11.4	*****	CONNORS ROAD	BEMIS DEBORAH S	*****	VANBUREN		0.20
31568903200000030120000000	032.-03-12.0	1945	CONNORS RD	BEMIS CAROL A	*****	VANBUREN		0.85
31568903200000030130010000	032.-03-13.1	7480	E DEAD CREEK RD	CHAPMAN DARRYL R	CHAPMAN JOYCE K	VANBUREN		1.24
31568903200000030140000000	032.-03-14.0	*****	E DEAD CREEK RD	SLATE GERARD P	SLATE-YOUNG SHARON	VANBUREN		8.69
31568903200000030150000000	032.-03-15.0	7650	E DEAD CREEK RD	GATES GEORGE L	GATES IRENE J	VANBUREN		7.33
31568903200000040030000000	032.-04-03.0	7637	E SORRELL HILL RD	HAY MAURICE E	HAY GWENDOLYN C	VANBUREN		0.98
31568903200000040040000000	032.-04-04.0	*****	E SORRELL HILL RD	HAY MAURICE E	HAY GWENDOLYN C	VANBUREN		92.51
31568903200000040050000000	032.-04-05.0	7555	E SORRELL HILL RD	DASHKEVICH PAVEL	DASHKEVICH MARYA	VANBUREN		0.90
31568903200000040070010000	032.-04-07.1	2237	CONNORS RD	DAMIANO ANDREW	DAMIANO CATHERINE L	VANBUREN		21.47
31568903200000040080010000	032.-04-08.1	*****	CONNORS RD	SCHOLTEN FARM LAND	*****	VANBUREN		61.91
31568903200000040080020000	032.-04-08.2	2205	CONNORS RD	SCHOLTEN WAYNE	*****	VANBUREN		1.19
31568903200000040080030000	032.-04-08.3	*****	CONNORS RD	SCHOLTEN FARM LAND	*****	VANBUREN		62.18
31568903200000040090000000	032.-04-09.0	2209	CONNORS RD	GARDNER JACK L	RAWSON SUSAN M	VANBUREN		0.93
31568903200000040100000000	032.-04-10.0	*****	ELECTRIC TRANSMISSION	NIAGARA MOHAWK DBA NAT'L	COMPANY CODE 132350	VANBUREN		16.81
31568903200000040110000000	032.-04-11.0	*****	W SORRELL HILL & CONNORS	SCHOLTEN DAIRY FARM NY PT	*****	VANBUREN		18.88
31568903200000040120000000	032.-04-12.0	7374	W SORRELL HILL RD	WIDRICK SCOTT D	WIDRICK NANCY L	VANBUREN		1.13
31568903200000040130000000	032.-04-13.0	7388	W SORRELL HILL RD	MEZZO THOMAS	MEZZO CONNIE M	VANBUREN		0.78
31568903200000040140000000	032.-04-14.0	7462	W SORRELL HILL RD	SHUBA STANLEY A	SHUBA GALE V	VANBUREN		1.29
31568903200000040150000000	032.-04-15.0	*****	W SORRELL HILL RD	MILLER DAVID W	MILLER DEBORAH T	VANBUREN		1.30
31568903200000040160000000	032.-04-16.0	*****	W SORRELL HILL RD	JOHNSON ALBERT L	JOHNSON DIANNE I	VANBUREN		1.46
31568903200000040170010000	032.-04-17.1	*****	W SORRELL HILL RD	HAY MAURICE E	HAY GWENDOLYN C	VANBUREN		61.00
31568903200000040170010000	032.-04-17.1	*****	W SORRELL HILL RD	HAY MAURICE E	HAY GWENDOLYN C	VANBUREN		15.59

**Agricultural District 3 - 2014 Eight-Year Review Final Parcel List**

TAX_ID	PARCEL #	STREET #	STREET NAME	OWNERNAME1	OWNERNAME2	CITY_TOWN	VILLAGE	ACRES_GIS
31568903200000040170020000	032.-04-17.2	7480	W SORRELL HILL RD	MILLER DAVID W	MILLER DEBORAH T	VANBUREN		9.15
31568903200000040180000000	032.-04-18.0	7566	W SORRELL HILL RD	ROBINSON ARTHUR E	*****	VANBUREN		0.75
31568903200000040190010000	032.-04-19.1	7600	W SORRELL HILL RD	STOLICKER MICHAEL D	STOLICKER MICHELLE L	VANBUREN		10.61
31568903200000040190010000	032.-04-19.1	7600	W SORRELL HILL RD	STOLICKER MICHAEL D	STOLICKER MICHELLE L	VANBUREN		4.40
31568903200000050020000000	032.-05-02.0	2367	ELLSWORTH RD	HAY MAURICE E	HAY GWENDOLYN C	VANBUREN		13.84
31568903200000060020000000	032.-06-02.0	*****	E SORRELL HILL RD	HAY MAURICE E	HAY GWENDOLYN C	VANBUREN		20.18
31568903200000060060000000	032.-06-06.0	7501	CANTON ST	LANE JACK D LIFE USE	CASE JACQUELYN K	VANBUREN		0.44
31568903200000060070020000	032.-06-07.2	7461-7463	CANTON ST	GRABOWSKI TRACY L	*****	VANBUREN		21.15
31568903200000060080000000	032.-06-08.0	*****	CANTON ST	RICK'S GOLF COURSE, LLC	*****	VANBUREN		1.65
31568903200000060090000000	032.-06-09.0	7431-7439	CANTON ST	RICK'S GOLF COURSE, LLC	*****	VANBUREN		57.11
315689033000000300100400000	033.-03-01.4	*****	E DEAD CREEK RD	SLATE GERARD P	YOUNG SHARON	VANBUREN		4.80
315689033000000300100600000	033.-03-01.6	*****	E DEAD CREEK RD	SLATE GERARD	SLATE SHARON	VANBUREN		8.27
315689033000000300100700000	033.-03-01.7	*****	E DEAD CREEK RD	SLATE GERARD	SLATE SHARON	VANBUREN		11.23
315689033000000300100800000	033.-03-01.8	*****	W SORRELL HILL RD	SOLLECITO JAMES	SOLLECITO MEGAN	VANBUREN		82.40
31568903300000030180010000	033.-03-18.1	7671	W SORRELL HILL RD	CREGO EARL S	CREGO MARCIA E D	VANBUREN		2.69
31568903300000030180020000	033.-03-18.2	*****	W SORRELL HILL RD	CREGO STEPHEN E	*****	VANBUREN		0.22
31568903300000030180030000	033.-03-18.3	*****	W SORRELL HILL RD	MISENKO ERIC J	CONNOR-MISENKO KIMBERLY M	VANBUREN		1.72
31568903300000060010020000	033.-06-01.2	*****	W SORRELL HILL RD	HAY MAURICE E	*****	VANBUREN		27.22
31568903300000060010020000	033.-06-01.2	*****	W SORRELL HILL RD	HAY MAURICE E	*****	VANBUREN		12.62
31568903300000060020000000	033.-06-02.0	7704	W SORRELL HILL RD	WHEELER JEREMY R	*****	VANBUREN		0.63
31568903300000060030010000	033.-06-03.1	7714	W SORRELL HILL RD	STEELE BARBARA A	STEELE RONALD T	VANBUREN		2.14
31568903300000060030020000	033.-06-03.2	7810	E SORRELL HILL RD	RABBIA JOHN	*****	VANBUREN		4.69
31568903300000060040000000	033.-06-04.0	*****	ELECTRIC TRANSMISSION	NIAGARA MOHAWK DBA NAT'L	COMPANY CODE 132350	VANBUREN		7.92
315689034000000300300000000	034.-03-03.0	7979	CREGO RD	STEWART SHAWN P	STEWART AMY	VANBUREN		1.54
31568903400000040090010000	034.-04-09.1	*****	CREGO RD & TAPPAN	REEVES MARK S	REEVES BRIAN N	VANBUREN		18.96
31568903800000010090010000	038.-01-09.1	1249	GALLAGHER RD	GREENE WILLIAM F SR	*****	VANBUREN		0.86
31568903800000010090020000	038.-01-09.2	*****	GALLAGHER RD	GREENE WILLIAM F SR	*****	VANBUREN		0.90
31568903800000010100000000	038.-01-10.0	1247	GALLAGHER RD	SZCZYPIEN WALTER J	SZCZYPIEN KAY F	VANBUREN		1.56
31568903800000010110020000	038.-01-11.2	1254	GALLAGHER RD	SCHUMACHER RAY A/PAULA L	*****	VANBUREN		1.60
31568903800000010120010000	038.-01-12.1	*****	GALLAGHER RD	KNAUST KURT	KNAUST SALLY	VANBUREN		1.53
31568903800000010120020000	038.-01-12.2	1262	GALLAGHER RD	KIDD ROBERT K	*****	VANBUREN		1.74
31568903800000010130000000	038.-01-13.0	1302	GALLAGHER RD	KOHOUT TINA M	*****	VANBUREN		5.90
31568903800000010140000000	038.-01-14.0	1312	GALLAGHER RD	WADSWORTH WILLIAM A	WADSWORTH NORMA R	VANBUREN		2.92
31568903800000010150000000	038.-01-15.0	1316	GALLAGHER RD	BOLTUS MARY ANN	*****	VANBUREN		2.86
31568903800000010160000000	038.-01-16.0	1320	GALLAGHER RD	WRIGHT DONALD T	MOFFITT CATHERINE E	VANBUREN		1.59
31568903800000010170000000	038.-01-17.0	1336	GALLAGHER RD	SEVAK ROBERT	SEVAK CAROLE	VANBUREN		1.25
31568903800000010180020000	038.-01-18.2	*****	GALLAGHER RD	SEVAK ROBERT H	SEVAK CAROLE A	VANBUREN		0.30
31568903800000010190010000	038.-01-19.1	1381	GUNBARREL RD	SLOAN STEPHEN	SLOAN CAROL A	VANBUREN		2.81
31568903800000010200000000	038.-01-20.0	1379	GUNBARREL RD	EARNSHAW ROBERT H	EARNSHAW ELENE M	VANBUREN		0.22
31568903800000010210000000	038.-01-21.0	*****	KINGDOM RD	TOWN OF VAN BUREN	*****	VANBUREN		75.49
31568903800000010220000000	038.-01-22.0	1311	GUNBARREL RD	LASALLE DAVID J	*****	VANBUREN		1.44
31568903800000010230000000	038.-01-23.0	1342	KINGDOM RD	GAYETTY CHARLENE	C/O ATTN:CHARLES & SHERRI	VANBUREN		2.68
31568903800000010240000000	038.-01-24.0	1317	KINGDOM RD	NOLAN LINDA L	*****	VANBUREN		0.62
31568903800000010250000000	038.-01-25.0	1301	KINGDOM RD	DAVIS JANICE G	DAVIS THOMAS	VANBUREN		0.37
31568903800000010260010000	038.-01-26.1	1233	KINGDOM RD	LIMESTONE RIDGE LLC	C/O JAMES DELANEY	VANBUREN		1.47
31568903800000010260020000	038.-01-26.2	*****	CORNWELL RD	SERRAO PATRICIA	*****	VANBUREN		0.90
31568903800000010260030000	038.-01-26.3	*****	CORNWELL RD	FROHOCK LIVING TRUST	FROHOCK JOHN TRUSTEE	VANBUREN		0.52
31568903800000010260040000	038.-01-26.4	7920	CORNWELL RD	POTTER GORDON J SR	MARY ANN	VANBUREN		82.12
31568903800000010260050000	038.-01-26.5	*****	LYNCH RD	BASILE KENNETH G	*****	VANBUREN		6.45
31568903800000010260080000	038.-01-26.8	1107	LYNCH RD	KENNEDY ANITA H	*****	VANBUREN		1.12
31568903800000010260090000	038.-01-26.9	*****	CORNWELL RD	POTTER GORDON J SR	POTTER MARY ANN	VANBUREN		21.17
31568903800000010270000000	038.-01-27.0	1245	KINGDOM RD	BURCHACKI MARIUSZ	*****	VANBUREN		2.34

**Agricultural District 3 - 2014 Eight-Year Review Final Parcel List**

TAX_ID	PARCEL #	STREET #	STREET NAME	OWNERNAME1	OWNERNAME2	CITY_TOWN	VILLAGE	ACRES_GIS
3156890380000001031000000	038.-01-31.0	1100	LYNCH RD	SHARON L TOMPKINS LIV TRU	NANCY SUSAN WEISS LIV TRU	VANBUREN		1.96
31568903800000010320010000	038.-01-32.1	*****	KINGDOM RD & LYNCH	JOHNSON PAUL E	*****	VANBUREN		56.82
31568903800000010320020000	038.-01-32.2	7805	KINGDOM RD	JOHNSON ARNOLD J	*****	VANBUREN		1.68
31568903800000010330010000	038.-01-33.1	*****	KINGDOM RD	JOHNSON ARNOLD J	*****	VANBUREN		94.89
31568903800000010330020000	038.-01-33.2	7775	KINGDOM RD	RICHBERG PRISCILLA	RICHBERG PAUL D	VANBUREN		1.45
31568903800000010340000000	038.-01-34.0	*****	KINGDOM RD (OFF)	CLARK GREGORY N	CLARK DOREEN E	VANBUREN		0.94
31568903800000010350000000	038.-01-35.0	*****	KINGDOM RD (OFF)	CLARK GREGORY M	CLARK DOREEN E	VANBUREN		0.58
31568903800000010380000000	038.-01-38.0	*****	LYNCH RD	HUDSON JACQUELINE LIFE	HUDSON FREDERICK JR	VANBUREN		0.53
31568903800000020010010000	038.-02-01.1	*****	GUNBARREL RD	LAMB STEVEN C	LAMB MARY K	VANBUREN		128.43
31568903800000020010020000	038.-02-01.2	1639	GUNBARREL RD	LAMB STEVEN C	LAMB MARY K	VANBUREN		0.91
31568903800000020020000000	038.-02-02.0	1661	GUNBARREL RD	SMITH JEAN A	SMITH JOHN C	VANBUREN		1.06
31568903800000020030010000	038.-02-03.1	*****	BUTTON SHORES RD	WOLTMAN RICHARD D	WOLTMAN SHEILA K	VANBUREN		3.40
31568903800000020040000000	038.-02-04.0	*****	BUTTON SHORES RD	RICHTER CARLENE F	*****	VANBUREN		2.17
31568903800000020050000000	038.-02-05.0	105	BUTTON SHORES RD	SHUTE RANDY J	*****	VANBUREN		1.15
31568903800000020060000000	038.-02-06.0	*****	BUTTON SHORES RD	MATTESON TERRY D	MATTESON SUE A	VANBUREN		1.27
31568903800000020070010000	038.-02-07.1	185	BUTTON SHORES RD	CHURCH PAUL C	*****	VANBUREN		0.09
31568903800000020070020000	038.-02-07.2	185	BUTTON SHORES RD	CHURCH PAUL C	*****	VANBUREN		17.83
31568903800000020070020000	038.-02-07.2	103	BUTTON SHORES RD	SHUTE RANDY J	EVANS ABIGAIL	VANBUREN		17.16
31568903800000020080010000	038.-02-08.1	101	BUTTON SHORES RD	VANVLIET JANICE	VANVLIET BAXTER	VANBUREN		4.07
31568903800000020100010000	038.-02-10.1	1525	GUNBARREL RD	SHUTE RANDY J	EVANS SHUTE ABIGAIL	VANBUREN		6.94
31568903800000020100020000	038.-02-10.2	1521	GUNBARREL RD	SMITH ROMEYN W	*****	VANBUREN		1.94
31568903800000020110000000	038.-02-11.0	1505	GUNBARREL RD	BOCYCK STEVEN A	BOCYCK ELAINE S	VANBUREN		0.31
31568903800000020120010000	038.-02-12.1	1503	GUNBARREL RD	FARRINGTON RONALD LIFE	FARRINGTON WENDY	VANBUREN		60.67
31568903800000020120020000	038.-02-12.2	1463	GUNBARREL RD	FARRINGTON WENDY A	WILLIAMSON MICHAEL H	VANBUREN		1.84
31568903800000020120030000	038.-02-12.3	1495	GUNBARREL RD	HRYNYK JOHN PAUL	HRYNYK ANNE L	VANBUREN		0.95
31568903800000020120040000	038.-02-12.4	*****	GUNBARREL RD	FARRINGTON MANDIE J	*****	VANBUREN		0.61
31568903800000020130000000	038.-02-13.0	1481	GUNBARREL RD	FARRINGTON MANDIE J	*****	VANBUREN		0.92
31568903800000020150010000	038.-02-15.1	1409	GUNBARREL RD	MANNING MARTIN F	MANNING LINDA M	VANBUREN		9.59
31568903800000020160010000	038.-02-16.1	1439	GUNBARREL RD	SMITH PAUL M	SMITH KATRINA L	VANBUREN		2.85
31568903800000030010000000	038.-03-01.0	1382	GUNBARREL RD	PICKARD JOHN P	*****	VANBUREN		7.78
31568903800000030020000000	038.-03-02.0	*****	GUNBARREL RD	PICKARD JOHN	*****	VANBUREN		6.90
31568903800000030030000000	038.-03-03.0	*****	GUNBARREL RD	PICKARD JOHN	*****	VANBUREN		0.87
31568903800000030040000000	038.-03-04.0	1426	GUNBARREL RD	HUEGEL GLEN L	HUEGEL TERESA C	VANBUREN		7.73
31568903800000030050000000	038.-03-05.0	1405	KINGDOM RD	BALDWINVILLE ROD & GUN C	*****	VANBUREN		53.19
31568903800000030060010000	038.-03-06.1	1460	GUNBARREL RD	WARNER ROBERT D II	*****	VANBUREN		1.46
31568903800000030070010000	038.-03-07.1	1478	GUNBARREL RD	WARNER ROBERT D	*****	VANBUREN		6.14
31568903800000030070020000	038.-03-07.2	*****	GUNBARREL RD (OFF)	WARNER ROBERT	*****	VANBUREN		8.93
31568903800000030080000000	038.-03-08.0	1522	GUNBARREL RD	TREW DOUGLAS A	*****	VANBUREN		49.33
31568903800000030140000000	038.-03-14.0	1674	GUNBARREL RD	TREW CLARA M	TREW WAYNE I	VANBUREN		4.59
31568903800000030200020000	038.-03-20.2	1722	GUNBARREL RD	HUGHES JUDITH L	*****	VANBUREN		11.35
31568903800000030330000000	038.-03-33.0	1461	KINGDOM RD	CONNORS ARTHUR	CONNORS DEBORAH A	VANBUREN		3.62
31568903800000030340000000	038.-03-34.0	*****	GUNBARREL RD	HUGHES ROBERT F JR	*****	VANBUREN		0.96
31568903800000030350000000	038.-03-35.0	*****	GUNBARREL RD (OFF)	STIRUSHNIK JAMES	*****	VANBUREN		0.96
31568903800000030360000000	038.-03-36.0	*****	GUNBARREL RD (OFF)	PICKARD JOHN	*****	VANBUREN		0.96
31568903800000030370000000	038.-03-37.0	*****	GUNBARREL RD (OFF)	PICKARD JOHN	*****	VANBUREN		0.96
31568903800000030380000000	038.-03-38.0	*****	GUNBARREL RD (OFF)	HUEGEL GLEN L	HUEGEL TERESA C	VANBUREN		0.96
31568903800000030390000000	038.-03-39.0	*****	GUNBARREL RD (OFF)	HUEGEL GLEN L	HUEGEL TERESA C	VANBUREN		0.96
31568903800000030400000000	038.-03-40.0	*****	GUNBARREL RD (OFF)	TREW WAYNE I	TREW CLARA M	VANBUREN		7.57
31568903800000030420000000	038.-03-42.0	*****	GUNBARREL RD (OFF)	TREW WAYNE I	TREW CLARA	VANBUREN		9.00
31568903800000030430000000	038.-03-43.0	*****	GUNBARREL RD (OFF)	TREW WAYNE I	TREW CLARA M	VANBUREN		6.34
31568903900000010470010000	039.-01-47.1	7995	GALLAGHER RD EXT	QUINN RICHARD D	QUINN BARBARA	VANBUREN		116.77
31568904000000010140010000	040.-01-14.1	1060	LYNCH RD	BASILE KENNETH G LIFE U	BASILE BESSIE E LIFE US	VANBUREN		0.63



**Agricultural District 3 - 2014 Eight-Year Review Final Parcel List**

TAX_ID	PARCEL #	STREET #	STREET NAME	OWNERNAME1	OWNERNAME2	CITY_TOWN	VILLAGE	ACRES_GIS
31568904100000010010010000	041.-01-01.1	7639	KINGDOM RD	JOHNSON DAVID	JOHNSON DEBRA	VANBUREN		105.15
31568904100000010010020000	041.-01-01.2	7643	KINGDOM RD	JOHNSON KRISTIN M	C/O ATTN: KRISTIN STROWBR	VANBUREN		2.68
31568904100000010020000000	041.-01-02.0	7631	KINGDOM RD	JOHNSON HAROLD J LIFE U	SPENCER SUSAN	VANBUREN		0.61
31568904100000010030010000	041.-01-03.1	*****	KINGDOM RD & HANEY	JOHNSON ARNOLD J	*****	VANBUREN		150.62
31568904100000010040010000	041.-01-04.1	7553	HANEY RD	CUSTER GARY O	CUSTER ANNA M	VANBUREN		1.66
31568904100000010060000000	041.-01-06.0	7357	RIVER RD	PETERSON LAURENCE A JR	PETERSON CAROLYN L	VANBUREN		113.84
31568904100000020020020000	041.-02-02.2	7516	RIVER RD	DULLEN DANIEL E	DULLEN ANNETTE	VANBUREN		37.22
31568904100000020020030000	041.-02-02.3	7391	KINGDOM RD	REVETTE DAVID	REVETTE KATHRYN	VANBUREN		10.06
31568904100000020020040000	041.-02-02.4	7427	KINGDOM RD	BARRON KENNETH	BARRON SHARON	VANBUREN		7.17
31568904100000020020050000	041.-02-02.5	7443	KINGDOM RD	ILACQUA ANTHONY	*****	VANBUREN		4.82
31568904100000020020060000	041.-02-02.6	7463	KINGDOM RD	CHRISTENSEN TIMOTHY J	CHRISTENSEN LYNN A	VANBUREN		4.84
31568904100000020020070000	041.-02-02.7	7479	KINGDOM RD	CONNELLY DAVID	CONNELLY KAREN	VANBUREN		4.97
31568904100000020020080000	041.-02-02.8	7495	KINGDOM RD	BEHM MARK V	BEHM LAUREN	VANBUREN		3.16
31568904100000020020090000	041.-02-02.9	7549	KINGDOM RD	WILSON JAMES R	WILSON KATHLEEN	VANBUREN		6.38
31568904100000020030000000	041.-02-03.0	7522	HANEY RD	LUKE WILLIAM DANIEL	LUKE NANCY L	VANBUREN		0.92
31568904100000020040000000	041.-02-04.0	7417	KINGDOM RD	BATEMAN BARRET	BATEMAN LINDSAY E	VANBUREN		0.87
31568904100000020050000000	041.-02-05.0	7383	KINGDOM RD	PETERSON ALONZO W SR	PETERSON JOAN L	VANBUREN		0.27
31568904100000020060010000	041.-02-06.1	7476	RIVER RD	PERSECHINO ANTHONY	PERSECHINO BARBARA	VANBUREN		22.55
31568904100000020080000000	041.-02-08.0	7470	RIVER RD	EUSTICE JAMES A	EUSTICE DIANE E	VANBUREN		2.46
31568904100000020090010000	041.-02-09.1	*****	RIVER RD & HANEY(COR)	PETERSON LAURENCE A JR	PETERSON CAROLYN L	VANBUREN		30.04
31568904100000020110000000	041.-02-11.0	7544	HANEY RD	MATTESSICH ANTHONY	MATTESSICH PAT	VANBUREN		7.13
31568904100000020120010000	041.-02-12.1	7509	KINGDOM RD	LONGO STANLEY J	LONGO KELLY H	VANBUREN		3.25
31568904100000020130000000	041.-02-13.0	7512	HANEY RD	GRAYDON FRANK JR	GRAYDON ELIZABETH N	VANBUREN		37.91
31568904100000030010010000	041.-03-01.1	*****	RIVER RD	PETERSON LAURENCE A JR	PETERSON CAROLYN L	VANBUREN		110.58
31568904100000030050000000	041.-03-05.0	7535	RIVER RD	DANIELS DONALD L	DANIELS PATRICIA P	VANBUREN		3.93
31568904100000030060000000	041.-03-06.0	7565	RIVER RD	LUKE DANIEL G	LUKE ANNA D	VANBUREN		14.05
31568904200000010010000000	042.-01-01.0	7848	KINGDOM RD	TOPER MARTIN A	GRANT JANICE A	VANBUREN		0.35
31568904200000010020000000	042.-01-02.0	7840	KINGDOM RD	JOHNSON PAUL E	*****	VANBUREN		86.61
31568904200000010050000000	042.-01-05.0	7758	BREED RD	TEMPLE MEARL	TEMPLE LINDA	VANBUREN		81.72
31568904200000010050000000	042.-01-05.0	7758	BREED RD	TEMPLE MEARL	TEMPLE LINDA	VANBUREN		0.05
31568904200000010060000000	042.-01-06.0	*****	KINGDOM RD	CONNORS ARTHUR	CONNORS DEBORAH A	VANBUREN		0.30
31568904200000010110000000	042.-01-11.0	7699	BREED RD	WALKER DONALD	WALKER ELIZABETH E	VANBUREN		47.86
31568904200000010120020000	042.-01-12.2	*****	PERRY RD	LOVELESS MARTIN J	*****	VANBUREN		5.02
31568904200000010120030000	042.-01-12.3	1383	LOVELESS RD	QUINN JAMES J JR	QUINN JILL A	VANBUREN		5.12
31568904200000010130010000	042.-01-13.1	7597	PERRY RD	KLOCK JOANNE D	*****	VANBUREN		2.49
31568904200000010140010000	042.-01-14.1	*****	LOVELESS RD	TEMPLE MEARL	TEMPLE LINDA	VANBUREN		9.82
31568904200000010140020000	042.-01-14.2	1343	LOVELESS RD	CARTER MARTIN T	*****	VANBUREN		4.61
31568904200000010150010000	042.-01-15.1	1331	LOVELESS RD	DUBOIS JOHN H	DUBOIS MARTHA L	VANBUREN		1.42
31568904200000010150020000	042.-01-15.2	1313	LOVELESS RD	LOVELESS ANDREW J	LOVELESS KAREN E	VANBUREN		2.22
31568904200000010160010000	042.-01-16.1	*****	LOVELESS RD	JOHNSON DAVID J	JOHNSON DEBRA L	VANBUREN		37.78
31568904200000010160020000	042.-01-16.2	1301	LOVELESS RD	PARKS EDWARD LARRY	WOOD MICHELE L	VANBUREN		0.87
31568904200000010170000000	042.-01-17.0	1245	LOVELESS RD	VINE FAMILY LIVING TRUST	VINE SUSAN M	VANBUREN		0.24
31568904200000010180000000	042.-01-18.0	*****	LOVELESS RD	VINE FAMILY LIVING TRUST	VINE SUSAN M	VANBUREN		0.33
31568904200000010190000000	042.-01-19.0	7684	KINGDOM RD	JOHNSON DAVID	JOHNSON DEBRA	VANBUREN		51.37
31568904200000010200000000	042.-01-20.0	*****	KINGDOM RD	JOHNSON PAUL E	*****	VANBUREN		38.79
31568904200000020010000000	042.-02-01.0	7620	PERRY RD	ALLEN STUART L JR	ALLEN SUSAN P	VANBUREN		37.97
31568904200000030010010000	042.-03-01.1	*****	W DEAD CREEK RD	BRATT DOUGLAS J	BRATT PENNY J	VANBUREN		54.33
31568904300000010010010000	043.-01-01.1	1246	LOVELESS RD	VERGINIO JOSEPH J	VERGINIO LEE H	VANBUREN		5.40
31568904300000010010020000	043.-01-01.2	1250	LOVELESS RD	BROWN WILLIAM B	*****	VANBUREN		5.87
31568904300000010010030000	043.-01-01.3	1254	LOVELESS RD	HONSINGER MARK M	HONSINGER ANNE MARIE	VANBUREN		5.93
31568904300000010020010000	043.-01-02.1	*****	PERRY RD	PORTER BRUCE R	PORTER JOAN S	VANBUREN		94.38
31568904300000010020020000	043.-01-02.2	7493	PERRY RD	MOCYK JOSEPH J	MOCYK MARY M	VANBUREN		0.86

**Agricultural District 3 - 2014 Eight-Year Review Final Parcel List**

TAX_ID	PARCEL #	STREET #	STREET NAME	OWNERNAME1	OWNERNAME2	CITY_TOWN	VILLAGE	ACRES_GIS
31568904300000010030000000	043.-01-03.0	1344	LOVELESS RD	WILMER CONNIE	*****	VANBUREN		1.78
31568904300000010040000000	043.-01-04.0	7591	PERRY RD	MORGAN DAVID J	MORGAN PATRICIA M	VANBUREN		0.87
31568904300000010050000000	043.-01-05.0	*****	PERRY RD	PORTER BRUCE R	PORTER JOAN S	VANBUREN		3.48
31568904300000010060000000	043.-01-06.0	*****	PERRY RD	MORGAN GERALDINE A	*****	VANBUREN		6.87
31568904300000010070000000	043.-01-07.0	1431	CONNORS RD	PETERSON ELSIE A	*****	VANBUREN		6.58
31568904300000010080000000	043.-01-08.0	1419	CONNORS RD	NEUMAN JAMES W	NEUMAN CAROL A	VANBUREN		4.26
31568904300000010090000000	043.-01-09.0	*****	CONNORS RD	GOLDTHWAIT DAVID D JR	*****	VANBUREN		4.23
31568904300000010100000000	043.-01-10.0	1381	CONNORS RD	GOLDTHWAIT DAVID D JR	*****	VANBUREN		2.00
31568904300000010110000000	043.-01-11.0	1349	CONNORS RD	ALT PAUL	ALT DORIS	VANBUREN		9.06
31568904300000010120000000	043.-01-12.0	7390	KINGDOM RD	BRIGGS PAUL W	BRIGGS BARBARA W	VANBUREN		9.24
31568904300000010130000000	043.-01-13.0	7440	KINGDOM RD	KOLCESKI MARK S	KOLCESKI JUDY A	VANBUREN		11.84
31568904300000010140010000	043.-01-14.1	7514	KINGDOM RD	JOHNSON JENNIFER L	*****	VANBUREN		1.80
31568904300000010140020000	043.-01-14.2	7496	KINGDOM RD	BARTON JASON	*****	VANBUREN		17.38
31568904300000010140030000	043.-01-14.3	*****	KINGDOM RD	BARTON JACK R	BARTON MARLA J	VANBUREN		9.71
31568904300000010150000000	043.-01-15.0	*****	PERRY & KINGDOM(BETW)	PORTER BRUCE	*****	VANBUREN		55.36
31568904300000020020000000	043.-02-02.0	7647	W DEAD CREEK RD	KERNISKI JOHN	*****	VANBUREN		1.88
31568904300000020030000000	043.-02-03.0	7637	W DEAD CREEK RD	BARRETT FREDERICK LIFE	BARRETT GREGORY A	VANBUREN		1.14
31568904300000020040000000	043.-02-04.0	7629	W DEAD CREEK RD	MERRELL CAROL HENCLE	*****	VANBUREN		56.84
31568904300000020050000000	043.-02-05.0	7557	W DEAD CREEK RD	SWOPE DOROTHY L	SWOPE ROBERT J	VANBUREN		2.82
31568904300000020060010000	043.-02-06.1	7541	W DEAD CREEK RD	LAY BEVERLY I	*****	VANBUREN		6.81
31568904300000020060020000	043.-02-06.2	*****	W DEAD CREEK RD(OFF)	KERNISKI JOSEPH J JR	*****	VANBUREN		13.85
31568904300000020060030000	043.-02-06.3	7537	W DEAD CREEK RD	GREEN HENRY L	GREEN BARBARA J	VANBUREN		55.24
31568904300000020070010000	043.-02-07.1	7525	W DEAD CREEK RD	DESENA JAMES	DESENA KELLY	VANBUREN		1.86
31568904300000020070020000	043.-02-07.2	*****	W DEAD CREEK RD	DESENA JAMES	DESENA KELLY	VANBUREN		1.74
31568904300000020080000000	043.-02-08.0	7495	W DEAD CREEK RD	ROBB KENNETH A	*****	VANBUREN		2.08
31568904300000020090000000	043.-02-09.0	7493	W DEAD CREEK RD	RESSEGUIE JOHN	RESSEGUIE BARBARA	VANBUREN		0.65
31568904300000020110010000	043.-02-11.1	7473	W DEAD CREEK RD	RESSEGUIE JOHN E	RESSEGUIE BARBARA E	VANBUREN		2.61
31568904300000020120010000	043.-02-12.1	7471	W DEAD CREEK RD	KERNISKI JOSEPH J JR	KERNISKI HELEN A	VANBUREN		39.57
31568904300000020130010000	043.-02-13.1	*****	W DEAD CREEK RD	KERNISKI JOHN	*****	VANBUREN		46.03
31568904300000020130020000	043.-02-13.2	*****	W DEAD CREEK RD(OFF)	KERNISKI JOHN M	KERNISKI JOSEPH J	VANBUREN		25.08
31568904300000020140000000	043.-02-14.0	7439	W DEAD CREEK RD	HAWTHORNE RICHARD J	*****	VANBUREN		9.94
31568904300000020150000000	043.-02-15.0	7421	W DEAD CREEK RD	LAPAGE KELLI A	*****	VANBUREN		1.46
31568904300000020160010000	043.-02-16.1	7415	W DEAD CREEK RD	MULVIHILL PETER T	MULVIHILL JUDY M	VANBUREN		26.96
31568904300000020170000000	043.-02-17.0	7411	W DEAD CREEK RD	HUNTLEY FRANCIS E	HUNTLEY SANDRA J	VANBUREN		1.43
31568904300000020190000000	043.-02-19.0	7390	W DEAD CREEK RD	LUKE CHARLES J	LUKE MARY ANN	VANBUREN		48.36
31568904300000020200010000	043.-02-20.1	1645	CONNORS RD	HAWTHORNE EILEEN M	HAWTHORNE JESSIE V	VANBUREN		2.86
31568904300000020200020000	043.-02-20.2	1625	CONNORS RD	MICHAELS KELLY E	*****	VANBUREN		1.89
31568904300000020210010000	043.-02-21.1	*****	CONNORS RD	PATAPOW DAVID D	*****	VANBUREN		0.44
31568904300000020210020000	043.-02-21.2	*****	CONNORS RD	KRATZER JAMES D	*****	VANBUREN		0.08
31568904300000020220000000	043.-02-22.0	1601	CONNORS RD	PATAPOW DAVID D	*****	VANBUREN		13.12
31568904300000020230000000	043.-02-23.0	1537	CONNORS RD	BUSH HENRY E	BUSH CARRIE S	VANBUREN		9.58
31568904300000020240000000	043.-02-24.0	1539	CONNORS RD	RUSSETT STEVEN D	*****	VANBUREN		8.48
31568904300000020250010000	043.-02-25.1	1555	CONNORS RD	CARIOGGIA RONALD A	CARIOGGIA ROSEMARIE J	VANBUREN		7.74
31568904300000020270000000	043.-02-27.0	*****	CONNORS RD	CARIOGGIA RONALD A	CARIOGGIA ROSEMARY	VANBUREN		12.02
31568904300000020280000000	043.-02-28.0	7434	PERRY RD	MORGAN GERALDINE A	*****	VANBUREN		21.96
31568904300000020290000000	043.-02-29.0	7470	PERRY RD	PORTER BRUCE R	PORTER JOAN S	VANBUREN		46.71
31568904300000020300000000	043.-02-30.0	*****	PERRY RD	PORTER BRUCE	PORTER JOAN	VANBUREN		28.39
31568904300000020310000000	043.-02-31.0	7538	PERRY RD	LOVELESS THELMA	*****	VANBUREN		10.19
31568904300000020320000000	043.-02-32.0	7522	PERRY RD	NAGLE PAUL III	NAGLE KATHLEEN C	VANBUREN		1.32
31568904300000020330000000	043.-02-33.0	7548	PERRY RD	NORRIS JUDITH PORTER	*****	VANBUREN		0.41
31568904300000020340000000	043.-02-34.0	*****	PERRY RD	PORTER BRUCE R	PORTER JOAN S	VANBUREN		11.51
31568904300000020350000000	043.-02-35.0	*****	PERRY RD(OFF)	TEMPLE MEARL	TEMPLE LINDA	VANBUREN		10.47

**Agricultural District 3 - 2014 Eight-Year Review Final Parcel List**

TAX_ID	PARCEL #	STREET #	STREET NAME	OWNERNAME1	OWNERNAME2	CITY_TOWN	VILLAGE	ACRES_GIS
3156890430000002039000000	043.-02-39.0	*****	W DEAD CREEK RD(OFF)	KERNISKI JOSEPH	KERNISKI JOHN	VANBUREN		26.63
3156890430000002040000000	043.-02-40.0	*****	W DEAD CREEK RD	KERNISKI JOHN	*****	VANBUREN		11.52
3156890430000002042000000	043.-02-42.0	*****	PERRY RD(OFF)	PORTER BRUCE R	PORTER JOAN S	VANBUREN		2.38
31568904300000030010010000	043.-03-01.1	7389	W DEAD CREEK RD	GREEN HENRY L	GREEN BARBARA J	VANBUREN		26.86
31568904300000030020010000	043.-03-02.1	7418	W DEAD CREEK RD	STONE DAVID F	*****	VANBUREN		15.90
31568904300000030030000000	043.-03-03.0	7432	W DEAD CREEK RD	CALOGERO EVELYN	MORRIS EDWARD C	VANBUREN		1.00
31568904300000030040010000	043.-03-04.1	7472	W DEAD CREEK RD	JORDAN EDWARD H	JORDAN LAURA D	VANBUREN		33.34
31568904300000030040020000	043.-03-04.2	7494	W DEAD CREEK RD	DUNDON GEORGE S	DUNDON EDITH S	VANBUREN		1.76
31568904300000030050010000	043.-03-05.1	*****	W DEAD CREEK RD	SWOPE ROBERT M	*****	VANBUREN		4.87
31568904300000030050020000	043.-03-05.2	7524	W DEAD CREEK RD	CALABRESE JERRY C	CALABRESE PAMELA L	VANBUREN		8.79
31568904300000030050040000	043.-03-05.4	7526	W DEAD CREEK RD	GUEST BRUCE LEE	GUEST DEBRA A	VANBUREN		4.52
31568904300000030060010000	043.-03-06.1	*****	W DEAD CREEK RD	SWOPE ROBERT M	*****	VANBUREN		9.28
31568904300000030060020000	043.-03-06.2	7556	W DEAD CREEK RD	SWOPE ROBERT M	*****	VANBUREN		0.91
31568904300000030070000000	043.-03-07.0	*****	W DEAD CREEK RD	MERRELL CAROL HENCLE	*****	VANBUREN		28.66
31568904400000010010010000	044.-01-01.1	*****	CONNORS & PERRY	MORGAN GERALDINE A	*****	VANBUREN		21.28
31568904400000010010020000	044.-01-01.2	7384	PERRY RD	CORFIELD MICHAEL	*****	VANBUREN		1.41
31568904400000010020010000	044.-01-02.1	1566	CONNORS RD	PETROCCI RAYMOND A	PETROCCI MARSHA	VANBUREN		7.07
31568904400000010030000000	044.-01-03.0	*****	CONNORS RD (OFF)	CHAMBERLAIN RANDY	PETROCCI RAY	VANBUREN		1.03
31568904400000010040010000	044.-01-04.1	*****	CONNORS RD	PATAPOW DAVID W	PATAPOW RUTH ANN	VANBUREN		3.32
31568904400000010040020000	044.-01-04.2	1536	CONNORS RD	CHAMBERLIN RANDY	*****	VANBUREN		2.02
31568904400000010050000000	044.-01-05.0	*****	CONNORS RD	PATAPOW DAVID W	PATAPOW RUTH A	VANBUREN		0.49
31568904400000010060000000	044.-01-06.0	*****	CONNORS (OFF) RD	HARLEY S LOVELESS FAMILY	HARLEY & EVELYN LOVELESS	VANBUREN		7.43
31568904400000010070000000	044.-01-07.0	1636	CONNORS RD	STELL ROBERT G	STELL JUDITH B	VANBUREN		134.17
31568904400000010080010000	044.-01-08.1	1686	CONNORS RD	RYAN CHARLES LIFE USE	ODGEN DIANA	VANBUREN		8.36
31568904400000010080020000	044.-01-08.2	*****	CONNORS RD	KERNISKI JOHN	*****	VANBUREN		7.31
31568904400000010090000000	044.-01-09.0	1720	CONNORS RD	CASSA VAUGH RICKY E	CASSA VAUGH MELINDA	VANBUREN		0.32
31568904400000010100000000	044.-01-10.0	1736	CONNORS RD	CASSA VAUGH RICKY E	CASSA VAUGH MELINDA	VANBUREN		1.69
31568904400000010110000000	044.-01-11.0	1740	CONNORS RD	PARSONS JOHN C	PARSONS DIANE B	VANBUREN		1.67
31568904400000010120000000	044.-01-12.0	1746	CONNORS RD	HARES LIVING TRUST	HARES WILLIAM J TRUSTEE	VANBUREN		1.66
31568904400000010130000000	044.-01-13.0	1754	CONNORS RD	SCHANZENBACH SETH A	SCHANZENBACH JOSEPHINE	VANBUREN		4.95
31568904400000010140000000	044.-01-14.0	1762	CONNORS RD	DEMOORS GERALD A	*****	VANBUREN		3.59
31568904400000010150000000	044.-01-15.0	*****	CONNORS & W DEAD CRE	DEMOORS GERALD A	*****	VANBUREN		2.06
31568904400000010160000000	044.-01-16.0	7341	W DEAD CREEK RD	PLUCINIK EVELYN	PLUCINIK EUGENE D	VANBUREN		0.20
31568904400000010170000000	044.-01-17.0	7339	W DEAD CREEK RD	BLAISDELL DAVID J	*****	VANBUREN		0.86
31568904400000010180010000	044.-01-18.1	7305	W DEAD CREEK RD	SHERLOCK BRADLEY M	*****	VANBUREN		47.36
31568904400000010180020000	044.-01-18.2	7257	W DEAD CREEK RD	WARNER HARRY SR TRUST	WARNER KATHERINE E	VANBUREN		3.38
31568904400000010180030000	044.-01-18.3	7329	W DEAD CREEK RD	ALLEN TIMOTHY L C	*****	VANBUREN		6.80
31568904400000010190000000	044.-01-19.0	7247	W DEAD CREEK RD	STANTON DIANE	*****	VANBUREN		1.75
31568904400000010200010000	044.-01-20.1	*****	W DEAD CREEK RD	LOVELESS RANDY L	LOVELESS WAYNE B	VANBUREN		31.47
31568904400000010200020000	044.-01-20.2	7227	W DEAD CREEK RD	GATES LISA D	*****	VANBUREN		7.29
31568904400000010200030000	044.-01-20.3	7199	W DEAD CREEK RD	ALLEN BRUCE C	ALLEN SUSAN E	VANBUREN		4.86
31568904400000010200040000	044.-01-20.4	7215	W DEAD CREEK RD	LOVELESS SHARI L	TOUSANT JOHN P	VANBUREN		2.47
31568904400000010210010000	044.-01-21.1	7155	W DEAD CREEK RD	ALLEN ROBERT L	ALLEN SHIRLEY A	VANBUREN		5.63
31568904400000010220000000	044.-01-22.0	7145	W DEAD CREEK RD	BUSH WALTER W	BUSH PATRICIA A	VANBUREN		0.91
31568904400000010230000000	044.-01-23.0	7141	W DEAD CREEK RD	HODGSON MICHAEL M	HODGSON AMY	VANBUREN		0.88
31568904400000010240000000	044.-01-24.0	7127	W DEAD CREEK RD	DENKENBERGER JEFFREY R	DENKENBERGER ERIKA E	VANBUREN		1.53
31568904400000010250000000	044.-01-25.0	7115	W DEAD CREEK RD	STOCK LAURA J LIFE USE	CORNELL ROXANNA S	VANBUREN		6.38
31568904400000010260000000	044.-01-26.0	7113	W DEAD CREEK RD	BOWMAN MICHAEL J	LA FORCE-BOWMAN PATRICIA	VANBUREN		33.64
31568904400000010270000000	044.-01-27.0	7095	W DEAD CREEK RD	TADDEO PAUL D	*****	VANBUREN		2.37
31568904400000010280000000	044.-01-28.0	1759	WHISKEY HOLLOW RD	SPAULDING CHERRI	*****	VANBUREN		1.62
31568904400000010290000000	044.-01-29.0	*****	WHISKEY HOLLOW RD	CENTRAL NEW YORK LAND TRU	C/O JEFF DEVINE, EXEC. DI	VANBUREN		11.11
31568904400000010300000000	044.-01-30.0	*****	WHISKEY HOLLOW RD	CENTRAL NEW YORK LAND TRU	C/O JEFF DEVINE, EXEC. DI	VANBUREN		5.06

**Agricultural District 3 - 2014 Eight-Year Review Final Parcel List**

TAX_ID	PARCEL #	STREET #	STREET NAME	OWNERNAME1	OWNERNAME2	CITY_TOWN	VILLAGE	ACRES_GIS
3156890440000010310010000	044.-01-31.1	*****	WHISKEY HOLLOW RD	CENTRAL NEW YORK LAND TRU	C/O JEFF DEVINE, EXEC. D	VANBUREN		15.83
3156890440000010330000000	044.-01-33.0	*****	WHISKEY HOLLOW RD	PELLIZZARI EDWARD	*****	VANBUREN		0.64
3156890440000010340000000	044.-01-34.0	*****	WHISKEY HOLLOW RD	PELLIZZARI EDWARD	PELLIZZARI GEMMA	VANBUREN		2.02
3156890440000010350000000	044.-01-35.0	*****	WHISKEY HOLLOW RD	STIRUSHNIK JAMES	*****	VANBUREN		0.38
3156890440000010360000000	044.-01-36.0	*****	WHISKEY HOLLOW RD	STIRUSHNIK JAMES	*****	VANBUREN		0.77
3156890440000010370000000	044.-01-37.0	*****	WHISKEY HOLLOW RD	KENNEDY HELEN P LIFE US	KENNEDY NEIL C	VANBUREN		15.92
3156890440000010380000000	044.-01-38.0	*****	WHISKEY HOLLOW RD	WARNER ROBERT D	*****	VANBUREN		4.61
3156890440000010390000000	044.-01-39.0	7350	PERRY RD	GUILLAUME JAMES	GUILLAUME CAROL	VANBUREN		11.63
3156890440000010400000000	044.-01-40.0	*****	CONNORS RD (OFF)	KERNISKI JOSEPH J JR	KERNISKI HELEN A	VANBUREN		4.07
3156890440000010410000000	044.-01-41.0	*****	CONNORS RD (OFF)	ABBOTT CHARLES L	*****	VANBUREN		9.93
3156890440000010420000000	044.-01-42.0	*****	WHISKEY HOLLOW RD	WARNER ROBERT D	*****	VANBUREN		2.97
3156890440000010430000000	044.-01-43.0	*****	WHISKEY HOLLOW RD(OFF)	KENNEDY NEIL C	*****	VANBUREN		10.53
3156890440000010440000000	044.-01-44.0	*****	WHISKEY HOLLOW RD(OFF)	SOBOTKA EDWARD W	SOBOTKA MARY H	VANBUREN		1.97
3156890440000010460000000	044.-01-46.0	*****	WHISKEY HOLW	WARNER ROBERT D	*****	VANBUREN		2.05
3156890440000010470000000	044.-01-47.0	*****	PERRY RD	CORFIELD MICHAEL	*****	VANBUREN		3.89
3156890440000020010000000	044.-02-01.0	7338	W DEAD CREEK RD	LENNON IRREVOCABLE TRUST	LENNON JODY	VANBUREN		11.47
3156890440000020020010000	044.-02-02.1	7341	NEW STATE ROUTE 31	ALLEN GLEN C LIFE USE	ALLEN MARY C LIFE USE	VANBUREN		4.15
3156890440000020020020000	044.-02-02.2	7337	NEW STATE ROUTE 31	ALLEN LARRY LEE	KILEEN MARY	VANBUREN		1.69
3156890440000020020030000	044.-02-02.3	7339	NEW STATE ROUTE 31	OGDEN MICHAEL D	OGDEN MERILEE E	VANBUREN		1.73
3156890440000020030000000	044.-02-03.0	*****	NEW STATE ROUTE 31	CLEVERLEY FARMS LLC	*****	VANBUREN		13.42
3156890440000020040000000	044.-02-04.0	7311	NEW STATE ROUTE 31	DORR SIDNEY N	DORR CAROL	VANBUREN		0.92
3156890440000020050010000	044.-02-05.1	7307	NEW STATE ROUTE 31	ARMPRIESTER ADRIAN S	ARMPRIESTER RENEE V	VANBUREN		7.85
3156890440000020060010000	044.-02-06.1	7303	NEW STATE ROUTE 31	O'CONNOR ROBERT E JR	O'CONNOR LENORE V	VANBUREN		9.68
3156890440000020070000000	044.-02-07.0	7263	NEW STATE ROUTE 31	SPEAR DONALD JOHN JR	SPEAR DONNIE JOHN	VANBUREN		0.89
3156890440000020080000000	044.-02-08.0	7245	NEW STATE ROUTE 31	VADEKAS SAVAS	*****	VANBUREN		24.89
3156890440000020090010000	044.-02-09.1	*****	NEW STATE ROUTE 31	KRATZER JAMES D	*****	VANBUREN		11.48
3156890440000020090020000	044.-02-09.2	7187	NEW STATE ROUTE 31	KRATZER CHRISTOPHER J	KRATZER LINDSAY C	VANBUREN		5.33
3156890440000020110000000	044.-02-11.0	1841	W HOAG RD	RABBIA LOUIS J	RABBIA SARAH W	VANBUREN		0.47
3156890440000020120000000	044.-02-12.0	1835	W HOAG RD	DEBARR PATRICK J	DEBARR NANCY J	VANBUREN		0.99
3156890440000020130000000	044.-02-13.0	*****	W HOAG RD	DEBARR ANDREW S	*****	VANBUREN		1.71
3156890440000020140000000	044.-02-14.0	1799	W HOAG RD	DEBARR ANDREW S JR	DEBARR MARY CAROL	VANBUREN		3.94
3156890440000020150000000	044.-02-15.0	1795	W HOAG RD	BROWN CHARLES L	BROWN SHARON J	VANBUREN		0.43
3156890440000020160000000	044.-02-16.0	1791	W HOAG RD	SARTWELL CLYDE G JR	SARTWELL ELAINE M	VANBUREN		0.69
3156890440000020170000000	044.-02-17.0	1767	W HOAG RD	JOHNSON JOHN C	JOHNSON KARLEEN M	VANBUREN		1.71
3156890440000020180000000	044.-02-18.0	7084	W DEAD CREEK RD	THIBADO NICHOLE Y	*****	VANBUREN		1.79
3156890440000020190000000	044.-02-19.0	7088	W DEAD CREEK RD	BONNELL MELISSA B	*****	VANBUREN		2.64
3156890440000020200000000	044.-02-20.0	7094	W DEAD CREEK RD	PIENTKA WILLIAM E	PIENTKA MARY ANN	VANBUREN		8.76
3156890440000020210010000	044.-02-21.1	*****	W DEAD CREEK RD	BOWMAN MICHAEL J	LA FORCE-BOWMAN PATRICIA	VANBUREN		3.46
3156890440000020210020000	044.-02-21.2	7122	W DEAD CREEK RD	DONLEY DAVID T	DONLEY CAROL T	VANBUREN		11.16
3156890440000020220010000	044.-02-22.1	7166	W DEAD CREEK RD	DONOVAN-MILLER DEBORAH	MILLER ROBERT J	VANBUREN		2.23
3156890440000020220020000	044.-02-22.2	7190	W DEAD CREEK RD	DEMOSKI SCOTT	DEMOSKI ROBERTA	VANBUREN		1.00
3156890440000020220030000	044.-02-22.3	7144	W DEAD CREEK RD	SUTTON MAC K	SUTTON ANGELA E	VANBUREN		2.13
3156890440000020230000000	044.-02-23.0	7200	W DEAD CREEK RD	LOVELESS RANDY L	*****	VANBUREN		14.91
3156890440000020240000000	044.-02-24.0	7256	W DEAD CREEK RD	LEESON LIVING TRUST	*****	VANBUREN		4.91
3156890440000020270000000	044.-02-27.0	7304	W DEAD CREEK RD	SKINNER DANIEL	*****	VANBUREN		4.52
3156890440000020280010000	044.-02-28.1	7324	W DEAD CREEK RD	EVANS GENE R	EVANS PATRICIA A	VANBUREN		12.10
3156890440000020280020000	044.-02-28.2	*****	W DEAD CREEK RD	EVANS GENE R	EVANS PATRICIA A	VANBUREN		5.02
3156890440000030010000000	044.-03-01.0	7070	KINGDOM RD	PRUGGER BARBARA ANN	PRUGGER RALPH J	VANBUREN		18.36
3156890440000030020000000	044.-03-02.0	7100	KINGDOM RD	DELCOSTELLO STEVEN	DELCOSTELLO TABITHA	VANBUREN		1.29
3156890440000030030010000	044.-03-03.1	7104	KINGDOM RD	DANIELS NEIL	DANIELS MARTHA	VANBUREN		2.27
3156890440000030040010000	044.-03-04.1	*****	KINGDOM RD	DANIELS DONALD L	*****	VANBUREN		18.26
3156890440000030040030000	044.-03-04.3	7122	KINGDOM RD	DANIELS BRYAN K	*****	VANBUREN		1.33

**Agricultural District 3 - 2014 Eight-Year Review Final Parcel List**

TAX_ID	PARCEL #	STREET #	STREET NAME	OWNERNAME1	OWNERNAME2	CITY_TOWN	VILLAGE	ACRES_GIS
3156890440000030050010000	044.-03-05.1	*****	PERRY RD	STELL ROBERT G	STELL JUDITH B	VANBUREN		27.65
3156890440000030050020000	044.-03-05.2	7182	PERRY RD	MATTESSICH MICHAEL	*****	VANBUREN		2.07
3156890440000030060000000	044.-03-06.0	*****	WHISKEY HOLLOW RD	WARNER ROBERT D	*****	VANBUREN		22.13
3156890440000030070000000	044.-03-07.0	*****	WHISKEY HOLLOW RD	KENNEDY HELEN P LIFE US	KENNEDY NEIL C	VANBUREN		1.58
3156890440000030090000000	044.-03-09.0	*****	WHISKEY HOLLOW RD	CENTRAL NEW YORK LAND TRU	C/O JEFF DEVINE, EXEC. DI	VANBUREN		0.11
3156890440000030090000000	044.-03-09.0	*****	WHISKEY HOLLOW RD	CENTRAL NEW YORK LAND TRU	C/O JEFF DEVINE, EXEC. DI	VANBUREN		1.45
3156890440000030100010000	044.-03-10.1	*****	WHISKEY HOLW	WARNER ROBERT D	*****	VANBUREN		0.07
3156890440000030100010000	044.-03-10.1	*****	WHISKEY HOLW	WARNER ROBERT D	*****	VANBUREN		4.11
3156890440000030110000000	044.-03-11.0	*****	WHISKEY HOLLOW RD	PELLIZZARI ROSE M	*****	VANBUREN		0.39
3156890440000030120000000	044.-03-12.0	*****	WHISKEY HOLLOW RD	PELLIZZARI EDWARD	*****	VANBUREN		0.83
3156890440000030130010000	044.-03-13.1	*****	WHISKEY HOLLOW RD	CENTRAL NEW YORK LAND TRU	C/O JEFF DEVINE, EXEC. DI	VANBUREN		2.94
3156890440000030150010000	044.-03-15.1	*****	WHISKEY HOLW	WARNER ROBERT D	*****	VANBUREN		8.20
3156890440000030150010000	044.-03-15.1	*****	WHISKEY HOLW	WARNER ROBERT D	*****	VANBUREN		0.03
3156890440000030160000000	044.-03-16.0	7069	W DEAD CREEK RD	BROWN CHARLES L	*****	VANBUREN		8.40
3156890440000030170000000	044.-03-17.0	1760	WHISKEY HOLLOW RD	GUMM JERROLL	*****	VANBUREN		0.39
3156890440000030180000000	044.-03-18.0	7067	W DEAD CREEK RD	OZARK LUNA MAE	*****	VANBUREN		45.67
3156890440000030190000000	044.-03-19.0	*****	WHISKEY HOLLOW	WARNER ROBERT	*****	VANBUREN		4.33
3156890440000030200000000	044.-03-20.0	*****	KINGDOM RD(OFF)	PRUGGER RALPH J	PRUGGER BARBARA A	VANBUREN		16.90
3156890440000030210000000	044.-03-21.0	*****	WHISKEY HOLLOW RD	WARNER ROBERT D	*****	VANBUREN		11.70
3156890440000030230000000	044.-03-23.0	*****	WHISKEY HOLLOW RD	WARNER ROBERT D	*****	VANBUREN		2.95
3156890440000030240000000	044.-03-24.0	*****	WHISKEY HOLLOW RD	BREED ALLEN	*****	VANBUREN		4.00
3156890440000030250000000	044.-03-25.0	*****	WHISKEY HOLLOW RD	WARNER ROBERT	*****	VANBUREN		2.54
3156890440000030260000000	044.-03-26.0	*****	WHISKEY HOLLOW(OFF)	FLORCZYKOWSKI EDWARD W	FLORCZYKOWSKI DOLORES ANN	VANBUREN		3.43
3156890440000030270000000	044.-03-27.0	*****	WHISKEY HOLLOW RD(OFF)	KITCHNER RUSSELL S	VAHUE LORA K	VANBUREN		10.43
3156890440000030280000000	044.-03-28.0	*****	WHISKEY HOLLOW RD(OFF)	WARNER ROBERT	*****	VANBUREN		5.02
3156890440000030310010000	044.-03-31.1	*****	WHISKEY HOLW	WARNER ROBERT D	*****	VANBUREN		18.72
3156890440000030320000000	044.-03-32.0	*****	WHISKEY HOLLOW RD	CENTRAL NEW YORK LAND TRU	C/O JEFF DEVINE, EXEC. DI	VANBUREN		7.96
3156890450000010010010000	045.-01-01.1	7199	RIVER RD	BLUMER ELIZABETH	BLUMER MICHAEL	VANBUREN		2.01
3156890450000010010020000	045.-01-01.2	7197	RIVER RD	HOOPER MICHAEL	HOOPER KAREN	VANBUREN		142.04
3156890450000010020010000	045.-01-02.1	7187	RIVER RD	SWOPE SHARON	SWOPE RICHARD	VANBUREN		0.80
3156890450000010020020000	045.-01-02.2	*****	RIVER RD	JOHNSON PAUL E	*****	VANBUREN		32.34
3156890450000010040000000	045.-01-04.0	*****	RIVER RD	AUYER KENNETH W	*****	VANBUREN		9.84
3156890450000010050010000	045.-01-05.1	6979	RIVER RD	MORASCO FRANK J JR	MORASCO WENDY S	VANBUREN		1.75
3156890450000010050020000	045.-01-05.2	6971	RIVER RD	BURCOFF JAMES R	*****	VANBUREN		1.60
3156890450000010050030000	045.-01-05.3	6963	RIVER RD	FUNDALINSKI TADEUSZ	FUNDALINSKI JODY P	VANBUREN		1.39
3156890450000010050040000	045.-01-05.4	6959	RIVER RD	JOHNS MICHAEL	JOHNS LISA	VANBUREN		1.38
3156890450000010050050000	045.-01-05.5	6947	RIVER RD	ROCHE DIAN F	*****	VANBUREN		1.87
3156890450000010050060000	045.-01-05.6	6941	RIVER RD	JOHNS LISA	JOHNS MICHAEL	VANBUREN		2.15
3156890450000010050070000	045.-01-05.7	6929	RIVER RD	WHITING ANDREW D	WHITING KRISTINE L	VANBUREN		2.45
3156890450000010060000000	045.-01-06.0	7201	RIVER RD	GRELLA SALVATORE	GRELLA GRACE	VANBUREN		0.20
3156890450000010070000000	045.-01-07.0	7203	RIVER RD	GRELLA SALLY JO	C/O ATTN: SALLY JO HOWELL	VANBUREN		0.21
3156890450000020010010000	045.-02-01.1	*****	KINGDOM RD	WHITMORE LESLIE E	WHITMORE BONNIE A	VANBUREN		85.10
3156890450000020010020000	045.-02-01.2	7351	KINGDOM RD	NOVAK ADAM	*****	VANBUREN		1.63
3156890450000020020000000	045.-02-02.0	7245	KINGDOM RD	DANIELS LAUREEN M	*****	VANBUREN		4.16
3156890450000020030000000	045.-02-03.0	7237	KINGDOM RD	SABATINI CRISTAL A	*****	VANBUREN		0.87
3156890450000020040010000	045.-02-04.1	*****	KINGDOM RD	WHITMORE LESLIE EDWIN	WHITMORE BONNIE ANNE	VANBUREN		157.60
3156890450000020040020000	045.-02-04.2	7213	KINGDOM RD	WHITMORE LESLIE E	WHITMORE BONNIE A	VANBUREN		1.87
3156890450000020040030000	045.-02-04.3	7197	KINGDOM RD	WHITMORE JEFFREY M	WHITMORE DEANNA H	VANBUREN		2.90
3156890450000020050000000	045.-02-05.0	*****	KINGDOM RD	TAYLOR LARRY D	TAYLOR GAIL B	VANBUREN		27.18
3156890450000020060000000	045.-02-06.0	7159	KINGDOM RD	TAYLOR LARRY D	TAYLOR GAIL B	VANBUREN		1.92
3156890450000020070000000	045.-02-07.0	7105	KINGDOM RD	SALOSKI MANDY L	*****	VANBUREN		3.45
3156890450000020080000000	045.-02-08.0	7101	KINGDOM RD	BALDWIN HOWARD	BALDWIN JULIE	VANBUREN		1.23

**Agricultural District 3 - 2014 Eight-Year Review Final Parcel List**

TAX_ID	PARCEL #	STREET #	STREET NAME	OWNERNAME1	OWNERNAME2	CITY_TOWN	VILLAGE	ACRES_GIS
31568904500000020090000000	045.-02-09.0	7075	KINGDOM RD	MOSBY SCOTT P	MOSBY DAWN	VANBUREN		57.13
31568904500000020100010000	045.-02-10.1	1437	DABOLL RD	DERBY THOMAS L	*****	VANBUREN		8.94
31568904500000020100020000	045.-02-10.2	1387	DABOLL RD	GREEN JOHN D	GREEN RENE M	VANBUREN		7.71
31568904500000020100030000	045.-02-10.3	1395	DABOLL RD	COREY KEITH A	*****	VANBUREN		10.81
31568904500000020100040000	045.-02-10.4	1399	DABOLL RD	LAVIN ROBERT J	LAVIN MARY BETH	VANBUREN		5.98
31568904500000020100050000	045.-02-10.5	6981	KINGDOM RD	LYON MICHAEL J	DANIELLO NANCY A	VANBUREN		5.23
31568904500000020100060000	045.-02-10.6	7033	KINGDOM RD	OLSON ERIC J	GAZA MARJORIE E	VANBUREN		5.40
31568904500000020100070000	045.-02-10.7	7041	KINGDOM RD	VALOVAGE EDWARD M	VALOVAGE MAUREEN M	VANBUREN		5.37
31568904500000020100080000	045.-02-10.8	7057	KINGDOM RD	POVLOCK DAVID A	*****	VANBUREN		5.37
31568904500000020100090000	045.-02-10.9	1403	DABOLL RD	SIMMONS BART F	SIMMONS SERINA M	VANBUREN		2.94
31568904500000020110010000	045.-02-11.1	1357	DABOLL RD	OKANE RYAN M	OKANE DARLENE M	VANBUREN		12.95
31568904500000020110020000	045.-02-11.2	*****	DABOLL RD (OFF)	REDMOND SHIRLEY J	*****	VANBUREN		7.30
31568904500000020120000000	045.-02-12.0	1325	DABOLL RD	REDMOND SHIRLEY J	*****	VANBUREN		2.97
31568904500000020140010000	045.-02-14.1	*****	DABOLL RD	BLUME AGAIN DAIRY LLC	*****	VANBUREN		52.61
31568904500000020140020000	045.-02-14.2	*****	DABOLL RD	PINCKNEY BRYAN B	*****	VANBUREN		12.76
31568904500000020150010000	045.-02-15.1	*****	RIVER RD	JOHNSON PAUL E	*****	VANBUREN		61.60
31568904500000020150020000	045.-02-15.2	7144	RIVER RD	DONAHOE JAMES E	KVINDE KATHLEEN	VANBUREN		2.07
31568904500000020160010000	045.-02-16.1	*****	RIVER RD	LAUG PHILIP & CECELIA 4	MAFFEI ERNEST & NANCY 5	VANBUREN		33.66
31568904500000020160020000	045.-02-16.2	*****	RIVER RD	LAUG JAMES M	*****	VANBUREN		27.45
31568904500000020170000000	045.-02-17.0	1091	DABOLL RD	BLUME AGAIN DAIRY LLC	*****	VANBUREN		0.36
31568904500000030010000000	045.-03-01.0	KINGDOM RD	& CONNORS (COR)	KINGDOM CEMETERY	KINGDOM RD	VANBUREN		2.29
31568904500000030020010000	045.-03-02.1	1348	CONNORS RD	MOORHEAD TODD A	*****	VANBUREN		1.82
31568904500000030020020000	045.-03-02.2	1366	CONNORS RD	DUDZINSKI RONALD H	DUDZINSKI KAREN G	VANBUREN		1.85
31568904500000030020030000	045.-03-02.3	1386	CONNORS RD	E J BROWN & SONS	CONTRACTORS INC	VANBUREN		1.90
31568904500000030020040000	045.-03-02.4	1404	CONNORS RD	BROWN MICHAEL E	BROWN SHIRLEY L	VANBUREN		2.02
31568904500000030030000000	045.-03-03.0	1420	CONNORS RD	PONTO PATRICK A	PONTO RONI MARIE	VANBUREN		9.60
31568904500000030040000000	045.-03-04.0	1456	CONNORS RD	MASI TRACY A	*****	VANBUREN		1.75
31568904500000030050000000	045.-03-05.0	7359	PERRY RD	PONTO PATRICK A	DEWEY RONI MARIE	VANBUREN		4.64
31568904500000030060010000	045.-03-06.1	*****	KINGDOM RD	HOIRIGAN FARMS OF ELBRIDG	*****	VANBUREN		74.38
31568904500000030070000000	045.-03-07.0	*****	PERRY & KINGDOM	STELL ROBERT G	STELL JUDITH B	VANBUREN		19.84
31568904500000030080000000	045.-03-08.0	*****	KINGDOM RD	FIFOLT LIVING TRUST	FIFOLT DONALD J TRUSTEE	VANBUREN		0.63
31568904500000030090000000	045.-03-09.0	7140	KINGDOM RD	MASLAK JOSEPH R	MASLAK CYNTHIA M	VANBUREN		0.51
31568904500000030100010000	045.-03-10.1	7320	KINGDOM RD	DOUCETTE SHAWN	DOUCETTE NANCY	VANBUREN		3.05
31568904500000030110010000	045.-03-11.1	*****	KINGDOM RD	WHITMORE LESLIE E	WHITMORE BONNIE A	VANBUREN		3.04
31568904500000030120000000	045.-03-12.0	7362	KINGDOM RD	DORITY MICHAEL W	DORITY BARBARA L	VANBUREN		1.29
31568904500000030130000000	045.-03-13.0	*****	KINGDOM RD	WHITMORE LESLIE E	WHITMORE BONNIE A	VANBUREN		1.41
31568904500000040010000000	045.-04-01.0	6937	RIVER RD	WAGNER JOHN C	WAGNER MARY T	VANBUREN		2.35
31568904500000040020000000	045.-04-02.0	6956	RIVER RD	RUSSETT FRANCIS J JR	RUSSETT BARBARA A	VANBUREN		1.98
31568904500000040030000000	045.-04-03.0	6991	RIVER RD	AUYER KENNETH W	*****	VANBUREN		62.23
31568904500000040040010000	045.-04-04.1	*****	DABOLL & RIVER RDS	AUYER KENNETH	*****	VANBUREN		29.89
31568904500000040040020000	045.-04-04.2	1140	DABOLL RD	MICHEL S DANIEL L	MICHEL S TAMARA GAYLE	VANBUREN		0.89
31568904500000040040030000	045.-04-04.3	*****	DABOLL RD	AUYER KENNETH	*****	VANBUREN		2.95
31568904500000040050000000	045.-04-05.0	7041	RIVER RD	ROUSE TIMOTHY J	ROUSE KIMBERLY S	VANBUREN		0.62
31568904500000040090000000	045.-04-09.0	1342	DABOLL RD	MILANO PHILLIP V	MILANO SHARON L	VANBUREN		5.36
31568904500000040100010000	045.-04-10.1	1376	DABOLL RD	SPILBERG MICHAEL	SPILBERG KRISTA	VANBUREN		4.41
31568904500000040100020000	045.-04-10.2	*****	DABOLL RD	BERNDT PEGGY A	*****	VANBUREN		5.95
31568904600000010010000000	046.-01-01.0	6916	RIVER RD	SCHNEIDER JOHN R	SCHNEIDER PATRICIA P	VANBUREN		3.15
31568904600000020010010000	046.-02-01.1	*****	KINGDOM RD	SWIMM MICHAEL S	SWIMM ROSEMARY A	VANBUREN		10.51
31568904600000020010020000	046.-02-01.2	6861	KINGDOM RD	PICCIONI PATRICK M	*****	VANBUREN		2.96
31568904600000020020010000	046.-02-02.1	6915	KINGDOM RD	BYRNE CHRISTOPHER J	BYRNE JOANNA L	VANBUREN		4.81
31568904600000020020020000	046.-02-02.2	*****	KINGDOM RD	LAFLEUR RONALD H	LAFLEUR ROSALIE D	VANBUREN		5.84
31568904600000020030000000	046.-02-03.0	6814	KINGDOM RD	LAFLEUR RONALD H	LAFLEUR ROSALIE D	VANBUREN		33.76

**Agricultural District 3 - 2014 Eight-Year Review Final Parcel List**

TAX_ID	PARCEL #	STREET #	STREET NAME	OWNERNAME1	OWNERNAME2	CITY_TOWN	VILLAGE	ACRES_GIS
3156890460000020040010000	046.-02-04.1	*****	RIVER RD & OLD ST RTE 31	HOURIGAN FARMS OF ELBRIDG	*****	VANBUREN		101.32
3156890460000020070000000	046.-02-07.0	6917	RIVER RD	SCHNEIDER PATRICIA P	SCHNEIDER JOHN R	VANBUREN		13.76
3156890460000030010010000	046.-03-01.1	6987	W DEAD CREEK RD	MALONEY LIVING TRUST	MALONEY CHARLES E TRUST	VANBUREN		24.33
3156890460000030010020000	046.-03-01.2	7027	W DEAD CREEK RD	MALONEY ROBERT D	MALONEY DONNA M	VANBUREN		1.62
3156890460000030020010000	046.-03-02.1	6957	W DEAD CREEK RD	FLORCZYKOWSKI PATRICK J	*****	VANBUREN		1.83
3156890460000030020020000	046.-03-02.2	*****	W DEAD CREEK RD	FLORCZYKOWSKI PATRICK J	*****	VANBUREN		29.58
3156890460000030030000000	046.-03-03.0	6891	W DEAD CREEK RD	WHITFORD ELEANOR	WHITFORD NORMAN J	VANBUREN		0.69
3156890460000030040010000	046.-03-04.1	*****	DABOLL RD	ST GERMAIN TRISHA	ST GERMAIN STEPHEN	VANBUREN		10.91
3156890460000030040020000	046.-03-04.2	1629	DABOLL RD	BREED MICHAEL	BREED LINDA	VANBUREN		2.69
3156890460000030050010000	046.-03-05.1	1613	DABOLL RD	BREED JOYCE A	*****	VANBUREN		12.44
3156890460000030060000000	046.-03-06.0	1543	DABOLL RD	DEMPERIO DAVID J	DEMPERIO FRANCES	VANBUREN		5.46
3156890460000030070000000	046.-03-07.0	1523	DABOLL RD	TROCH ANNE SHIRLEY	*****	VANBUREN		12.36
3156890460000030080010000	046.-03-08.1	6962	KINGDOM RD	OLIVIA LAWRENCE	*****	VANBUREN		3.18
3156890460000030080020000	046.-03-08.2	7040	KINGDOM RD	YOUNG RONALD W	YOUNG DEBRA A	VANBUREN		6.10
3156890460000030080030000	046.-03-08.3	7010	KINGDOM RD	DAGGETT RAY	DAGGETT PATRICIA	VANBUREN		9.82
3156890460000030080040000	046.-03-08.4	6980	KINGDOM RD	CURTIS DAVID J	CURTIS NINA S	VANBUREN		9.91
3156890460000030080050000	046.-03-08.5	6972	KINGDOM RD	REED DANIEL E	REED PAMELA L	VANBUREN		6.09
3156890460000030080060000	046.-03-08.6	6964	KINGDOM RD	MAGERA JAMES P	*****	VANBUREN		6.41
3156890460000030080070000	046.-03-08.7	1471	DABOLL RD	OBRIEN SUSAN R	*****	VANBUREN		5.74
3156890460000030080080000	046.-03-08.8	1481	DABOLL RD	CLOCHESY JOHN C	CLOCHESY KELLY M	VANBUREN		5.76
3156890460000030080090000	046.-03-08.9	1491	DABOLL RD	MARIETTA MARTIN L JR	*****	VANBUREN		5.71
3156890460000030090000000	046.-03-09.0	7058	KINGDOM RD	FENTON SHIRLEY M LIFE U	FENTON TERRY J	VANBUREN		12.09
3156890460000030100000000	046.-03-10.0	*****	WHISKEY HOLLOW RD	MADDEN MICHAEL H	MADDEN JUDITH A	VANBUREN		9.19
3156890460000030110000000	046.-03-11.0	*****	KINGDOM RD (OFF)	FENTON SHIRLEY M LIFE U	FENTON TERRY J	VANBUREN		3.34
3156890460000030120010000	046.-03-12.1	*****	W DEAD CREEK RD	OZARK LUNA MAE	*****	VANBUREN		42.30
3156890460000030120020000	046.-03-12.2	*****	W DEAD CREEK RD	OZARK LUNA MAE	*****	VANBUREN		10.03
3156890460000030130000000	046.-03-13.0	1501	DABOLL RD	MADDEN MICHAEL H	MADDEN JUDITH A	VANBUREN		11.64
3156890460000030140000000	046.-03-14.0	1591	DABOLL RD	ST GERMAIN TRISHA	ST GERMAIN STEPHEN	VANBUREN		32.37
3156890460000040010010000	046.-04-01.1	7060	W DEAD CREEK RD	AUGUSTUS MARK S	AUGUSTUS MARY E	VANBUREN		0.76
3156890460000040010020000	046.-04-01.2	7068	W DEAD CREEK RD	ELLIS LLOYD E	ELLIS SUSAN I	VANBUREN		1.03
3156890460000040020000000	046.-04-02.0	1778	W HOAG RD	KELLY TIMOTHY W	SAYLES KIMBERLY A	VANBUREN		1.34
3156890460000040030000000	046.-04-03.0	1794	W HOAG RD	BRUNELLE CHRISTIAN	*****	VANBUREN		6.41
3156890460000040040000000	046.-04-04.0	*****	NEW STATE ROUTE 31	CLEVERLEY FARMS LLC	*****	VANBUREN		29.33
3156890460000040050000000	046.-04-05.0	*****	NEW STATE ROUTE 31	BONDGREN DANIEL	BORDGREN THERESA	VANBUREN		14.80
3156890460000040060000000	046.-04-06.0	*****	NEW STATE ROUTE 31	BENEDICT VERN G	*****	VANBUREN		10.80
3156890460000040070000000	046.-04-07.0	*****	NEW STATE ROUTE 31	HOWES NORMAN J	HOWES DORIS J	VANBUREN		15.12
3156890460000040080000000	046.-04-08.0	*****	W DEAD CREEK & ELDERBERY	MEMPHIS FIRE DEPT INC	*****	VANBUREN		1.77
3156890460000040090000000	046.-04-09.0	*****	W DEAD CREEK RD	KNAPP ERIC S	KNAPP KIMBERLY G	VANBUREN		1.26
3156890460000040100000000	046.-04-10.0	*****	W DEAD CREEK RD	KNAPP ERIC S	KNAPP KIMBERLY G	VANBUREN		0.59
3156890460000040110000000	046.-04-11.0	6790	W DEAD CREEK RD	KNAPP ERIC S	KNAPP KIMBERLY G	VANBUREN		2.99
3156890460000040120000000	046.-04-12.0	6804	W DEAD CREEK RD	WARNER SCOTT ALEXANDER	*****	VANBUREN		3.45
3156890460000040140010000	046.-04-14.1	6818	W DEAD CREEK RD	SALVAGNI EDWARD M	SALVAGNI TAMRA A	VANBUREN		5.33
3156890460000040150000000	046.-04-15.0	*****	W DEAD CREEK RD	FLORCZYKOWSKI PATRICK J	*****	VANBUREN		66.43
3156890460000040160000000	046.-04-16.0	*****	W DEAD CREEK RD	MALONEY LIVING TRUST	MALONEY CHARLES E TRUST	VANBUREN		21.24
3156890460000050010000000	046.-05-01.0	*****	ELDERBERRY ST	COUNTY OF ONONDAGA	C/O ATTN: DEPT OF TRANSP	VANBUREN		2.36
3156890460000050020000000	046.-05-02.0	6737	ELDERBERRY ST	LEVY SUSAN A	*****	VANBUREN		3.41
3156890460000060010010000	046.-06-01.1	*****	KINGDOM RD	SWIMM BETTY E	C/O MARCUS SWIMM	VANBUREN		36.56
3156890460000060010020000	046.-06-01.2	1474	DABOLL RD	SWIMM MARCUS J	SWIMM NANCY E	VANBUREN		32.60
3156890460000060010030000	046.-06-01.3	6816	KINGDOM RD	WIEDEMAN PAUL A	MITCHELL WILLIAM H	VANBUREN		3.94
3156890460000060010040000	046.-06-01.4	*****	KINGDOM RD	SWIMM BETTY E	C/O MARCUS SWIMM	VANBUREN		2.56
3156890460000060010050000	046.-06-01.5	*****	KINGDOM RD	SWIMM BETTY E	C/O MARCUS SWIMM	VANBUREN		2.00
3156890460000060010060000	046.-06-01.6	6860	KINGDOM RD	MOCH JEFFREY	MOCH STEPHANIE	VANBUREN		2.00

**Agricultural District 3 - 2014 Eight-Year Review Final Parcel List**

TAX_ID	PARCEL #	STREET #	STREET NAME	OWNERNAME1	OWNERNAME2	CITY_TOWN	VILLAGE	ACRES_GIS
3156890460000060010070000	046.-06-01.7	*****	KINGDOM RD	MAIER RHONDA	*****	VANBUREN		2.28
3156890460000060010080000	046.-06-01.8	6870	KINGDOM RD	MAIER RHONDA	*****	VANBUREN		3.20
3156890460000060020010000	046.-06-02.1	1516	DABOLL RD	RYAN CHARLES R	RYAN PATRICIA A	VANBUREN		42.02
3156890460000060020020000	046.-06-02.2	1524	DABOLL RD	SALVAGNI MICHAEL T	SALVAGNI JENNIFER A	VANBUREN		3.01
3156890460000060030000000	046.-06-03.0	*****	DABOLL RD	ST GERMAIN TRISHA	ST GERMAIN STEPHEN	VANBUREN		53.29
3156890460000060040010000	046.-06-04.1	6817	W DEAD CREEK RD	LAFLEUR RONALD H	LAFLEUR ROSALIE D	VANBUREN		4.71
3156890460000060040020000	046.-06-04.2	*****	W DEAD CREEK RD	MEMPHIS FIRE DEPT, INC	C/O ALAN MERCER	VANBUREN		63.59
3156890460000060050000000	046.-06-05.0	*****	W DEAD CREEK RD	SABOTKA GEORGE A	SABOTKA LAURA M	VANBUREN		3.95
3156890460000060070010000	046.-06-07.1	*****	W DEAD CREEK RD	ARGESE PETER J	HANEY CHRISTENA M	VANBUREN		0.74
3156890460000060080000000	046.-06-08.0	1671	OLD STATE ROUTE 31	TAMBLIN RONALD F	TAMBLIN THEODORA A	VANBUREN		0.28
3156890460000060090000000	046.-06-09.0	1667	OLD STATE ROUTE 31	ARGESE PETER J	HANEY CHRISTENA M	VANBUREN		0.57
3156890460000060100010000	046.-06-10.1	1611	OLD STATE ROUTE 31	SCHWARTZ WILLIAM A	*****	VANBUREN		17.37
3156890460000060100020000	046.-06-10.2	*****	OLD STATE ROUTE 31	SCHOLTEN DAIRY FARM	*****	VANBUREN		33.21
3156890460000060110010000	046.-06-11.1	*****	OLD STATE ROUTE 31	SCHOLTEN DAIRY FARM	*****	VANBUREN		58.25
3156890460000060110020000	046.-06-11.2	1429	OLD STATE ROUTE 31	JENNINGS PHILLIP	JENNINGS SHARON	VANBUREN		2.62
3156890460000060110030000	046.-06-11.3	1431	OLD STATE ROUTE 31	HAGER JEFFREY M	HAGER MICHELE S	VANBUREN		2.52
3156890460000060120000000	046.-06-12.0	1479	OLD STATE ROUTE 31	ROSS JOEL D	ROSS KRISTA L	VANBUREN		0.89
3156890460000060130010000	046.-06-13.1	*****	OLD STATE ROUTE 31	HOURIGAN FARMS OF ELBRIDG	*****	VANBUREN		29.72
3156890460000060140000000	046.-06-14.0	*****	W DEAD CREEK RD	COUNTY OF ONONDAGA	DEPT OF TRANSPORTATION	VANBUREN		0.04
3156890460000060150000000	046.-06-15.0	*****	OLD STATE ROUTE 31	IONA CEMETERY	*****	VANBUREN		0.49
3156890460000070010010000	046.-07-01.1	*****	LAIRD RD (OFF)	MARK W BITZ FAMILY, LLC	*****	VANBUREN		29.83
3156890460000070010020000	046.-07-01.2	1198	OLD STATE ROUTE 31	POLLOCK EDWARD H JR	*****	VANBUREN		1.93
3156890460000070010030000	046.-07-01.3	*****	OLD STATE ROUTE 31	MARK BITZ FAMILY I LLC	*****	VANBUREN		6.96
3156890460000070020010000	046.-07-02.1	1214	OLD STATE ROUTE 31	MOORE VALENTINE J	MOORE WILMA R	VANBUREN		0.65
3156890460000070030010000	046.-07-03.1	1220	OLD STATE ROUTE 31	PECK SETH G	*****	VANBUREN		1.20
3156890460000070040010000	046.-07-04.1	1260	OLD STATE ROUTE 31	SANTA BARBARA MICHAEL	SANTA MICHELE	VANBUREN		41.30
3156890460000070040020000	046.-07-04.2	1232	OLD STATE ROUTE 31	DISHER JASON C	*****	VANBUREN		3.04
3156890460000070050000000	046.-07-05.0	1306	OLD STATE ROUTE 31	KHAMMAR NEIL	*****	VANBUREN		2.09
3156890460000070060000000	046.-07-06.0	1310	OLD STATE ROUTE 31	FOSTER GERALD D	*****	VANBUREN		0.89
3156890460000070070000000	046.-07-07.0	1314	OLD STATE ROUTE 31	FINGERHUT KATHLEEN	*****	VANBUREN		0.46
3156890460000070080000000	046.-07-08.0	1322	OLD STATE ROUTE 31	JATON TIMOTHY	*****	VANBUREN		28.52
3156890460000070090000000	046.-07-09.0	1338	OLD STATE ROUTE 31	THOMAS SHAWN	THOMAS TINA L	VANBUREN		1.07
3156890460000070100000000	046.-07-10.0	*****	OLD STATE ROUTE 31	JATON TIMOTHY A	C/O ATTN: SHIRLEY JATON	VANBUREN		23.61
3156890460000070110000000	046.-07-11.0	1358	OLD STATE ROUTE 31	JATON TIMOTHY A	C/O ATTN: SHIRLEY JATON	VANBUREN		1.30
3156890460000070120000000	046.-07-12.0	1380	OLD STATE ROUTE 31	DAVIS PHILIP	DAVIS DONNA	VANBUREN		5.87
3156890460000070130000000	046.-07-13.0	*****	OLD STATE ROUTE 31	DAVIS PHILIP W	DAVIS DONNA M	VANBUREN		3.75
3156890460000070140000000	046.-07-14.0	1396	OLD STATE ROUTE 31	DODGE JOHN E	*****	VANBUREN		0.42
3156890460000070150010000	046.-07-15.1	*****	OLD STATE ROUTE 31	SCHOLTEN DAIRY FARM	*****	VANBUREN		38.59
3156890460000070150020000	046.-07-15.2	*****	OLD STATE ROUTE 31	JENNINGS PHILLIP	JENNINGS SHARON	VANBUREN		0.08
3156890460000070160010000	046.-07-16.1	*****	OLD STATE ROUTE 31	SCHOLTEN DAIRY FARM	*****	VANBUREN		38.69
3156890460000070170000000	046.-07-17.0	*****	OLD STATE ROUTE 31(OFF)	SCHOLTEN DAIRY FARM	*****	VANBUREN		3.33
3156890460000070180000000	046.-07-18.0	*****	OLD STATE ROUTE 31	JATON TIMOTHY A	C/O ATTN: SHIRLEY JATON	VANBUREN		9.12
31568904700000010110010000	047.-01-11.1	*****	NEW STATE ROUTE 31	SNOW GERALD F	*****	VANBUREN		18.51
31568904700000010120000000	047.-01-12.0	6729	NEW STATE ROUTE 31	PORTER ERIC	PORTER REBECCA	VANBUREN		0.39
31568904700000010130010000	047.-01-13.1	6721	NEW STATE ROUTE 31	CLIFTON DAVID R	*****	VANBUREN		13.20
31568904700000010130020000	047.-01-13.2	*****	NEW STATE ROUTE 31	SPINA JACK A	*****	VANBUREN		13.78
31568904700000020060010000	047.-02-06.1	*****	NEW STATE ROUTE 31	SNOW GERALD F	*****	VANBUREN		105.05
31568904700000020060020000	047.-02-06.2	1748	WARNERS RD	SNOW GERALD F	*****	VANBUREN		0.96
31568904700000020060040000	047.-02-06.4	6734	NEW STATE ROUTE 31	AUYER KEVIN	PRITCHARD JODIE	VANBUREN		1.81
31568904700000020060050000	047.-02-06.5	6736	NEW STATE ROUTE 31	SNOW DAVID B	SNOW DEBORAH J	VANBUREN		1.68
31568904700000020070000000	047.-02-07.0	1760	WARNERS RD	DIXON DANIEL P	GOODWIN JUDI R	VANBUREN		0.38
31568904700000020080000000	047.-02-08.0	1764	WARNERS RD	SNOW GERALD F	*****	VANBUREN		0.55



**Agricultural District 3 - 2014 Eight-Year Review Final Parcel List**

TAX_ID	PARCEL #	STREET #	STREET NAME	OWNERNAME1	OWNERNAME2	CITY_TOWN	VILLAGE	ACRES_GIS
3156890470000002009000000	047.-02-09.0	1770	WARNERS RD	KNAPP ERIC S	*****	VANBUREN		0.45
3156890470000002010000000	047.-02-10.0	1776	WARNERS RD	RICHARDSON GEORGE JR	RICHARDSON FIONA	VANBUREN		0.59
3156890470000002011000000	047.-02-11.0	6735	BENNETTS COR RD	BREED RICKY THOMAS	*****	VANBUREN		0.68
31568904700000020120010000	047.-02-12.1	*****	BENNETTS COR RD	BIRD THOMAS R	*****	VANBUREN		1.79
31568904700000020120020000	047.-02-12.2	6715	BENNETTS COR RD	BIRD THOMAS R	*****	VANBUREN		5.34
31568904700000020130000000	047.-02-13.0	6651	BENNETTS COR RD	LAHAN THOMAS M	LAHAN PHYLLIS P	VANBUREN		0.33
31568904700000020140000000	047.-02-14.0	6633	BENNETTS COR RD	REID MARK J	REID JOAN M	VANBUREN		1.74
31568904700000020150000000	047.-02-15.0	6629	BENNETTS COR RD	ALFIERE PHILIP	*****	VANBUREN		1.03
31568904700000020240010000	047.-02-24.1	6412	BURTON RD	JONES DONNA M	*****	VANBUREN		1.82
31568904700000020240020000	047.-02-24.2	*****	BURTON RD	JONES ROBERT B JR	*****	VANBUREN		64.83
31568904700000020250000000	047.-02-25.0	*****	LAIRD RD (OFF)	JONES ROBERT B	*****	VANBUREN		22.93
31568904700000030190010000	047.-03-19.1	6610	BENNETTS COR RD	DEEMER TERESA R	*****	VANBUREN		70.29
31568904700000030190020000	047.-03-19.2	*****	BENNETTS COR RD (OFF)	DEEMER TERESA R	*****	VANBUREN		21.13
31568904700000030200000000	047.-03-20.0	6646	BENNETTS COR RD	HUBBARD THOMAS R	HUBBARD SUSAN M	VANBUREN		0.44
31568904700000030210010000	047.-03-21.1	6652	BENNETTS COR RD	THOMAS MARTIN J	*****	VANBUREN		0.73
31568904700000030210020000	047.-03-21.2	*****	BENNETTS COR RD	THOMAS MARTIN J	*****	VANBUREN		5.96
31568904700000030220000000	047.-03-22.0	6656	BENNETTS COR RD	LEUBNER KRAIG K	*****	VANBUREN		0.26
31568904700000030230000000	047.-03-23.0	6658	BENNETTS COR RD	PANGARO JAMIE R	*****	VANBUREN		1.10
31568904700000030240000000	047.-03-24.0	6666	BENNETTS COR RD	RICE CAROLYN LEE	RICE KENNETH HOWARD	VANBUREN		0.20
31568904700000030250000000	047.-03-25.0	6672	BENNETTS COR RD	THOMAS MARTIN J	THOMAS JANICE M	VANBUREN		1.98
31568904700000030260000000	047.-03-26.0	6678	BENNETTS COR RD	SHERWOOD TODD C	SHERWOOD KAREN H	VANBUREN		0.46
31568904700000030270000000	047.-03-27.0	6686	BENNETTS COR RD	DESELLEMS ELAINE	*****	VANBUREN		0.75
31568904700000030280000000	047.-03-28.0	6694	BENNETTS COR RD	KNOWLTON MICHAEL	KNOWLTON LAURIE	VANBUREN		0.60
31568904700000030290000000	047.-03-29.0	6700	BENNETTS COR RD	RATLIFF DAVID E	RATLIFF JOAN E	VANBUREN		0.41
31568904700000030300000000	047.-03-30.0	6706	BENNETTS COR RD	KUHN GINA E	*****	VANBUREN		0.36
31568904700000030310000000	047.-03-31.0	6712	BENNETTS COR RD	BIRD LIVING TRUST	BIRD NORMAN R	VANBUREN		0.63
31568904700000030320000000	047.-03-32.0	6724	BENNETTS COR RD	GREENWOOD GERALDINE	GREENWOOD THOMAS R	VANBUREN		7.10
31568904700000030330000000	047.-03-33.0	6730	BENNETTS COR RD	FISHER MICHAEL J	FISHER LINDA A	VANBUREN		0.15
31568904700000030340000000	047.-03-34.0	6734	BENNETTS COR RD	PECK LEWIS J	PECK BERNADETTE M	VANBUREN		0.17
31568904700000030360010000	047.-03-36.1	1808	WARNERS RD	SWIFT SCOTT R	*****	VANBUREN		0.40
31568904700000030370000000	047.-03-37.0	1814	WARNERS RD	FARRELL BERTRAM	*****	VANBUREN		0.46
31568904700000030380000000	047.-03-38.0	1820	WARNERS RD	CHAPMAN ROBERT R	CHAPMAN DEBBIE LEE	VANBUREN		0.46
31568904700000030390000000	047.-03-39.0	1822	WARNERS RD	ARNOLD JACKLIN R	*****	VANBUREN		0.28
31568904700000030410010000	047.-03-41.1	1832	WARNERS RD	JOHNSON ROSEMARY	*****	VANBUREN		0.65
31568904700000030420000000	047.-03-42.0	1836	WARNERS RD	HEWITT BETTY L	*****	VANBUREN		0.30
31568904700000030430000000	047.-03-43.0	1846	WARNERS RD	HEWITT JAMES E JR	*****	VANBUREN		3.00
31568904700000030440000000	047.-03-44.0	1850	WARNERS RD	SHIPPEY IRREV TRUST ROBER	SHIPPEY ROBERT J LIFE U	VANBUREN		2.92
31568904700000030450000000	047.-03-45.0	*****	WARNERS RD	PIGMAN GEORGIA ANN	*****	VANBUREN		22.31
31568904700000030460000000	047.-03-46.0	*****	WARNERS RD	CLEVERLEY FARMS LLC	*****	VANBUREN		26.48
31568904700000030470000000	047.-03-47.0	*****	WARNERS RD	CLEVERLEY FARMS LLC	*****	VANBUREN		37.28
31568904700000030480000000	047.-03-48.0	2068	WARNERS RD	WILBUR HAROLD	WILBUR WANDA	VANBUREN		0.67
31568904700000030490000000	047.-03-49.0	2074	WARNERS RD	LEWANDOWSKI CHESTER P	LEWANDOWSKI SANDRA J	VANBUREN		0.62
31568904700000030500000000	047.-03-50.0	2080	WARNERS RD	STANCZYK HENRY MICHAEL	STANCZYK MAUREEN E	VANBUREN		0.61
31568904700000030510010000	047.-03-51.1	*****	WARNERS RD(OFF)	STANCZYK HENRY MICHAEL	STANCZYK MAUREEN E	VANBUREN		0.37
31568904700000030510010000	047.-03-51.1	*****	WARNERS RD(OFF)	STANCZYK HENRY MICHAEL	STANCZYK MAUREEN E	VANBUREN		2.73
31568904700000030510020000	047.-03-51.2	2086	WARNERS RD	STANCZYK HENRY MICHAEL	STANCZYK MAUREEN E	VANBUREN		5.98
31568904700000030520000000	047.-03-52.0	2098	WARNERS RD	MAZZOLE FRANCES	MAZZOLE JACK M D	VANBUREN		1.84
31568904700000030520000000	047.-03-52.0	2098	WARNERS RD	MAZZOLE FRANCES	MAZZOLE JACK M D	VANBUREN		1.50
31568904700000030530000000	047.-03-53.0	2102	WARNERS RD	TOMS DAVID M	CLEMENT TAMMY	VANBUREN		1.52
31568904700000030530000000	047.-03-53.0	2102	WARNERS RD	TOMS DAVID M	CLEMENT TAMMY	VANBUREN		1.64
31568904700000030540000000	047.-03-54.0	2108	WARNERS RD	REILLY JAMES F	REILLY JOANNE M	VANBUREN		1.38
31568904700000030540000000	047.-03-54.0	2108	WARNERS RD	REILLY JAMES F	REILLY JOANNE M	VANBUREN		2.00

**Agricultural District 3 - 2014 Eight-Year Review Final Parcel List**

TAX_ID	PARCEL #	STREET #	STREET NAME	OWNERNAME1	OWNERNAME2	CITY_TOWN	VILLAGE	ACRES_GIS
3156890470000003055000000	047.-03-55.0	2116	WARNERS RD	FOSTER DOUGLAS J	FOSTER CARRIE J	VANBUREN		2.86
3156890470000003055000000	047.-03-55.0	2116	WARNERS RD	FOSTER DOUGLAS J	FOSTER CARRIE J	VANBUREN		8.02
3156890470000003056000000	047.-03-56.0	*****	WARNERS RD	SCHOLTEN DAIRY FARM	*****	VANBUREN		0.88
3156890470000003056000000	047.-03-56.0	*****	WARNERS RD	SCHOLTEN DAIRY FARM	*****	VANBUREN		3.24
3156890470000003056000000	047.-03-56.0	*****	WARNERS RD	SCHOLTEN DAIRY FARM	*****	VANBUREN		76.29
3156890470000003057000000	047.-03-57.0	2220	WARNERS RD	PETRANGELO JOSEPH W JR	PETRANGELO PATRICIA A	VANBUREN		0.89
3156890470000003065000000	047.-03-65.0	*****	BENNETTS COR RD (OFF)	TAMBLIN FRANK J JR	*****	VANBUREN		0.94
3156890470000003065000000	047.-03-65.0	*****	BENNETTS COR RD (OFF)	TAMBLIN FRANK J JR	*****	VANBUREN		1.08
3156890470000003066000000	047.-03-66.0	*****	BENNETTS COR RD (OFF)	TAMBLIN FRANK J JR	*****	VANBUREN		1.01
3156890470000003066000000	047.-03-66.0	*****	BENNETTS COR RD (OFF)	TAMBLIN FRANK J JR	*****	VANBUREN		0.96
3156890470000003067000000	047.-03-67.0	*****	BENNETTS COR RD (OFF)	TAMBLIN FRANK J JR	*****	VANBUREN		2.33
3156890470000003067000000	047.-03-67.0	*****	BENNETTS COR RD (OFF)	TAMBLIN FRANK J JR	*****	VANBUREN		1.57
3156890470000003068000000	047.-03-68.0	*****	THRUWAY(N&S)	L WILLITS INSULATION	*****	VANBUREN		0.79
3156890470000003068000000	047.-03-68.0	*****	THRUWAY(N&S)	L WILLITS INSULATION	*****	VANBUREN		1.21
3156890470000003069000000	047.-03-69.0	*****	THRUWAY(N&S)	L WILLITS INSULATION	*****	VANBUREN		1.12
3156890470000003069000000	047.-03-69.0	*****	THRUWAY(N&S)	L WILLITS INSULATION	*****	VANBUREN		1.95
3156890470000003072000000	047.-03-72.0	*****	BENNETTS COR RD (OFF)	BECKLEY ELMER E JR	*****	VANBUREN		4.64
3156890470000003073000000	047.-03-73.0	*****	WARNERS RD(OFF)	STANCZYK HENRY MICHAEL	STANCZYK MAUREEN E	VANBUREN		8.54
3156890470000003073000000	047.-03-73.0	*****	WARNERS RD(OFF)	STANCZYK HENRY MICHAEL	STANCZYK MAUREEN E	VANBUREN		0.58
3156890470000003073000000	047.-03-73.0	*****	WARNERS RD(OFF)	STANCZYK HENRY MICHAEL	STANCZYK MAUREEN E	VANBUREN		0.72
3156890490000001001000000	049.-01-01.0	6894	NEW STATE ROUTE 31	LAMERE THOMAS	*****	VANBUREN		3.48
31568904900000010020010000	049.-01-02.1	6825	E DEAD CREEK RD	BENEDICT THOMAS A	*****	VANBUREN		3.80
31568904900000010020020000	049.-01-02.2	*****	NEW STATE RT 31	BENEDICT VERN G	*****	VANBUREN		5.22
31568904900000010030000000	049.-01-03.0	6777	E DEAD CREEK RD	RINALDO NICKOLAS	*****	VANBUREN		0.97
31568904900000010040000000	049.-01-04.0	6771	E DEAD CREEK RD	DANIELS JOYCE LIFE USE	CHAMBERS ELAINE K	VANBUREN		0.39
31568904900000010050010000	049.-01-05.1	1775	WARNERS RD	HOWES NORMAN J	HOWES DORIS J	VANBUREN		10.77
31568904900000010050020000	049.-01-05.2	1749	WARNERS RD	FDI POSTAL PROPERTIES II	*****	VANBUREN		1.25
31568904900000010060000000	049.-01-06.0	6744	NEW STATE ROUTE 31	BENEDICT VERN G	BENEDICT VIRGINIA M	VANBUREN		1.45
31568904900000020010010000	049.-02-01.1	*****	W HOAG RD	CLEVERLEY FARMS LLC	*****	VANBUREN		24.57
31568904900000020010020000	049.-02-01.2	1916	W HOAG RD	GEORGE ARTHUR J JR	GEORGE PAMELLA A	VANBUREN		16.00
31568904900000020010030000	049.-02-01.3	1924	W HOAG RD	CLARK DAVID T	CLARK DIANE M	VANBUREN		6.31
31568904900000020020000000	049.-02-02.0	*****	SHEETS & HOAG	CLEVERLEY FARMS LLC	*****	VANBUREN		18.66
31568904900000020030010000	049.-02-03.1	*****	SHEETS RD	POLLEY DANIEL R	*****	VANBUREN		6.16
31568904900000020030020000	049.-02-03.2	6953	SHEETS RD	THOMAS MARTIN J	THOMAS JANICE M	VANBUREN		4.89
31568904900000020040010000	049.-02-04.1	*****	E DEAD CREEK RD	CLEVERLEY FARMS LLC	*****	VANBUREN		66.90
31568904900000020040020000	049.-02-04.2	6851	SHEETS RD	LATHROP MACK THOMAS	*****	VANBUREN		7.57
31568904900000020040030000	049.-02-04.3	6915	SHEETS RD	POLLEY DANIEL R	*****	VANBUREN		7.67
31568904900000020040040000	049.-02-04.4	6891	SHEETS RD	DISINGER PAUL M IV	*****	VANBUREN		9.62
31568904900000020040050000	049.-02-04.5	*****	E DEAD CREEK RD	LAMERE THOMAS	*****	VANBUREN		2.70
31568904900000020040060000	049.-02-04.6	6868	E DEAD CREEK RD	SCHNELL TIMOTHY	*****	VANBUREN		2.06
31568904900000020040070000	049.-02-04.7	6920	E DEAD CREEK RD	DEVAUL GLEN R	*****	VANBUREN		3.14
31568904900000020050010000	049.-02-05.1	6837	SHEETS RD	SHERMAN THOMAS J	SHERMAN LORI A	VANBUREN		1.94
31568904900000020060000000	049.-02-06.0	*****	SHEETS RD	CLEVERLEY FARMS LLC	*****	VANBUREN		36.98
31568904900000020070000000	049.-02-07.0	6753	SHEETS RD	CLEVERLEY FARMS LLC	CLEVERLEY ROBERT J LIFE	VANBUREN		1.37
31568904900000020080000000	049.-02-08.0	1923	WARNERS RD	DANIELS STEVEN C	DANIELS MELISSA M	VANBUREN		0.77
31568904900000020090000000	049.-02-09.0	1903	WARNERS RD	PIGMAN GEORGIA ANN	*****	VANBUREN		33.93
31568904900000020100010000	049.-02-10.1	1879	WARNERS RD	KIMBERLY ROBERT L	KIMBERLY NANCY A	VANBUREN		0.20
31568904900000020100020000	049.-02-10.2	*****	WARNERS RD	KIMBERLY ROBERT L	KIMBERLY NANCY A	VANBUREN		2.30
31568904900000020110000000	049.-02-11.0	6736	E DEAD CREEK RD	BREED RICKY T	*****	VANBUREN		1.97
31568904900000020120000000	049.-02-12.0	*****	WARNERS RD	HOWES NORMAN J	HOWES DORIS J	VANBUREN		38.93
31568904900000020130010000	049.-02-13.1	*****	E DEAD CREEK RD	BENEDICT VERN G	*****	VANBUREN		26.14
31568904900000020140010000	049.-02-14.1	*****	E DEAD CREEK RD	DERYCKE TIMOTHY P	*****	VANBUREN		0.21

**Agricultural District 3 - 2014 Eight-Year Review Final Parcel List**

TAX_ID	PARCEL #	STREET #	STREET NAME	OWNERNAME1	OWNERNAME2	CITY_TOWN	VILLAGE	ACRES_GIS
31568904900000020140020000	049.-02-14.2	6862	E DEAD CREEK RD	VIRGINIA JAMES J	*****	VANBUREN		0.97
31568904900000020150010000	049.-02-15.1	7018	NEW STATE ROUTE 31	CALKINS JAMES R LIFE US	CALKINS WILMA S LIFE US	VANBUREN		0.66
31568904900000030010000000	049.-03-01.0	*****	W SORRELL HILL RD	CLEVERLEY FARMS LLC	*****	VANBUREN		37.15
31568904900000030020000000	049.-03-02.0	6995	W SORRELL HILL RD	P A S N Y	*****	VANBUREN		5.63
31568904900000030030000000	049.-03-03.0	*****	W SORRELL HILL RD	CLEVERLEY FARMS LLC	*****	VANBUREN		66.20
31568904900000030040000000	049.-03-04.0	*****	W SORRELL HILL RD	PROIETTA GUY A	PROIETTA ELLEN G	VANBUREN		2.60
31568904900000030050000000	049.-03-05.0	6871	W SORRELL HILL RD	NU-6871 W SORRELL HILL RD	*****	VANBUREN		12.36
31568904900000030060000000	049.-03-06.0	6780	SHEETS RD	CLEVERLEY FARMS LLC	*****	VANBUREN		224.54
31568904900000030070000000	049.-03-07.0	6761	W SORRELL HILL RD	LUKE ARTHUR F JR	LUKE SUZANNE M	VANBUREN		1.35
31568904900000030080000000	049.-03-08.0	6731	W SORRELL HILL RD	PRESTON ROBERT P	PRESTON NANCY E	VANBUREN		0.56
31568904900000030090000000	049.-03-09.0	*****	W SORRELL HILL RD	CULOTTI LAWRENCE A	*****	VANBUREN		1.77
31568904900000030100000000	049.-03-10.0	2115	WARNERS RD	ARTESE PHILIP M	*****	VANBUREN		0.79
31568904900000030110000000	049.-03-11.0	2099	WARNERS RD	GILBERT DAVID A	HADLEY STEPHANIE	VANBUREN		2.30
31568904900000030120000000	049.-03-12.0	2069	WARNERS RD	SINGER THOMAS M	SINGER BRENDA S	VANBUREN		12.59
31568904900000030130010000	049.-03-13.1	*****	WARNERS RD	CLEVERLEY FARMS LLC	*****	VANBUREN		20.53
31568904900000030140000000	049.-03-14.0	2051	WARNERS RD	SHEETS PAUL L	SHEETS DARLENE B	VANBUREN		0.53
31568904900000030150010000	049.-03-15.1	2037	WARNERS RD	THOUSAND MAGUY	*****	VANBUREN		2.33
31568904900000030160000000	049.-03-16.0	6998	SHEETS RD	MALOOF RICHARD	MALOOF LINDA J	VANBUREN		0.92
31568904900000040010010000	049.-04-01.1	7032-7034	W SORRELL HILL RD	HOUSE THOMAS E	HOUSE KATHLEEN A	VANBUREN		1.45
31568904900000040010020000	049.-04-01.2	7054	W SORRELL HILL RD	O'BRIEN CORDELL D	O'BRIEN JEANNIE I	VANBUREN		1.44
31568904900000040010030000	049.-04-01.3	7008	W SORRELL HILL RD	VENTURA STEVEN F	*****	VANBUREN		0.92
31568904900000040020000000	049.-04-02.0	Hoag Rd	& W SORRELL HILL(COR)	CLEVERLEY FARMS LLC	*****	VANBUREN		19.39
31568904900000040030000000	049.-04-03.0	*****	ELECTRIC TRANSMISSION	NIAGARA MOHAWK DBA NAT'L	COMPANY CODE 132350	VANBUREN		22.07
31568904900000040040010000	049.-04-04.1	*****	SORRELL HILL RD	CLEVERLEY FARMS LLC	*****	VANBUREN		98.08
31568904900000040040020000	049.-04-04.2	*****	HOAG RD	CLEVERLEY FARMS LLC	*****	VANBUREN		14.76
31568904900000040050010000	049.-04-05.1	*****	E SORRELL HILL RD	SCHOLTEN DAIRY FARM	*****	VANBUREN		34.48
31568904900000040050020000	049.-04-05.2	7053	E SORRELL HILL RD	SIEROTNIK MICHAEL E JR	SIEROTNIK ANGELA L	VANBUREN		1.81
31568904900000040060010000	049.-04-06.1	6869	E SORRELL HILL RD	BATTAGLIA VINCENT A	*****	VANBUREN		1.83
31568904900000040060020000	049.-04-06.2	6845	E SORRELL HILL RD	CRANDON HAROLD J	CRANDON CONSTANCE M	VANBUREN		61.16
31568904900000040060030000	049.-04-06.3	6813	SORRELL HILL RD	HILLS JEFFREY	HILLS ROBIN	VANBUREN		8.63
31568904900000040060040000	049.-04-06.4	*****	SORRELL HILL RD	BURNS MICHAEL	*****	VANBUREN		20.16
31568904900000040060050000	049.-04-06.5	6809	SORRELL HILL RD	COLLIER MICHELLE	*****	VANBUREN		11.50
31568904900000040070020000	049.-04-07.2	6729	E SORRELL HILL RD	MARTIN STEVEN L	MARTIN ELLA D	VANBUREN		6.93
31568904900000040070030000	049.-04-07.3	6739	E SORRELL HILL RD	MOCYK KEVIN S	MOCYK LAURIA G	VANBUREN		4.02
31568904900000040070040000	049.-04-07.4	*****	SORRELL HILL RD	SEDOR DENNIS M	BLASKO NANCY L	VANBUREN		4.05
31568904900000040070050000	049.-04-07.5	6749	SORRELL HILL RD	SEDOR DENNIS M	BLASKO NANCY L	VANBUREN		4.03
31568904900000040080000000	049.-04-08.0	6807	E SORRELL HILL RD	WARREN ROBERT J	*****	VANBUREN		0.98
31568904900000040180000000	049.-04-18.0	2219	WARNERS RD	CRANDON JUNE N LIFE USE	CLARK DOREEN E	VANBUREN		0.36
31568904900000040190010000	049.-04-19.1	2181	WARNERS RD	HENDERSON ROBERT W	HENDERSON RHONDA S	VANBUREN		5.41
31568904900000040190010000	049.-04-19.1	2181	WARNERS RD	HENDERSON ROBERT W	HENDERSON RHONDA S	VANBUREN		25.53
31568904900000040190020000	049.-04-19.2	2197	WARNERS RD	MARASCALCHI WILLIAM	*****	VANBUREN		1.84
31568904900000040200000000	049.-04-20.0	2135	WARNERS RD	MARTIN KATHERYN O	MARTIN ROBERT F D	VANBUREN		2.34
315689049000000402100000000	049.-04-21.0	6740	W SORRELL HILL RD	MARSHALL PATRICK O	MARSHALL JOAN D	VANBUREN		1.16
315689049000000402200000000	049.-04-22.0	6744	W SORRELL HILL RD	MARSHALL MICHAEL G	MARSHALL CATHY L	VANBUREN		0.96
315689049000000402300000000	049.-04-23.0	6748	W SORRELL HILL RD	MARSHALL JOHN C	MARSHALL CHRISTINE P	VANBUREN		0.94
315689049000000402400000000	049.-04-24.0	*****	W SORRELL HILL RD	BUCHOVECKY JOSEPH J	BUCHOVECKY CHARLOTTE L	VANBUREN		16.42
315689049000000402400000000	049.-04-24.0	*****	W SORRELL HILL RD	BUCHOVECKY JOSEPH J	BUCHOVECKY CHARLOTTE L	VANBUREN		8.97
315689049000000402500000000	049.-04-25.0	6758	W SORRELL HILL RD	DIMAURO BENJAMIN	*****	VANBUREN		52.45
315689049000000402500000000	049.-04-25.0	6758	W SORRELL HILL RD	DIMAURO BENJAMIN	*****	VANBUREN		22.86
315689049000000402600000000	049.-04-26.0	6850	W SORRELL HILL RD	HIGGINBOTHAM SCOTT W	HIGGINBOTHAM TRACY C	VANBUREN		1.14
31568904900000040270010000	049.-04-27.1	*****	W SORRELL HILL RD	CLEVERLEY FARMS LLC	*****	VANBUREN		44.59
31568904900000040270020000	049.-04-27.2	6950	W SORRELL HILL RD	GARDYNSKI JILLIAN R	*****	VANBUREN		1.87

**Agricultural District 3 - 2014 Eight-Year Review Final Parcel List**

TAX_ID	PARCEL #	STREET #	STREET NAME	OWNERNAME1	OWNERNAME2	CITY_TOWN	VILLAGE	ACRES_GIS
31568904900000040280000000	049.-04-28.0	*****	W SORRELL HILL RD	SORRELL HILL CEMETERY	*****	VANBUREN		0.14
31568904900000040300000000	049.-04-30.0	*****	6910 W SORRELL HILL RD	AMERICAN TOWER CORP	C/O PROPERTY TAX DEPARTME	VANBUREN		1.98
31568904900000050040010000	049.-05-04.1	*****	SORRELL HILL RD	KAE LIVING TRUST	ENGELS TERENCE W TRUSTE	VANBUREN		46.13
31568904900000050040020000	049.-05-04.2	6832	E SORRELL HILL RD	KRAMER FAMILY TRUST	KRAMER MARGARET M LIFE	VANBUREN		1.48
31568904900000050040030000	049.-05-04.3	6750	E SORRELL HILL RD	BOWERS BRYAN K	*****	VANBUREN		1.84
31568904900000050040040000	049.-05-04.4	6770	E SORRELL HILL RD	FLYNN MICHAEL	*****	VANBUREN		2.02
31568904900000050040050000	049.-05-04.5	*****	SORRELL HILL RD	KRAMER FAMILY TRUST	KRAMER MARGARET M LIFE	VANBUREN		20.76
31568904900000050040060000	049.-05-04.6	*****	SORRELL HILL RD	CRANDON HAROLD J LIFE U	CRANDON CONSTANCE M LIF	VANBUREN		10.34
31568904900000050050000000	049.-05-05.0	6796	E SORRELL HILL RD	NU-6796 E SORRELL HILL TR	MCMAHON DANIEL TRUSTEE	VANBUREN		0.77
31568904900000050060010000	049.-05-06.1	*****	E SORRELL HILL RD	CRANDON HAROLD J	CRANDON CONSTANCE M	VANBUREN		26.17
31568904900000050070000000	049.-05-07.0	*****	E SORRELL HILL RD	SOLLECITO JAMES R	SOLLECITO MEGAN C	VANBUREN		86.46
31568904900000050080000000	049.-05-08.0	*****	E SORRELL HILL RD	SCHOLTEN DAIRY FARM	*****	VANBUREN		34.19
31568905000000010010010000	050.-01-01.1	7369	W SORRELL HILL RD	BAKER DAVID E	BAKER LAURA E	VANBUREN		1.98
31568905000000010010020000	050.-01-01.2	7355	W SORRELL HILL RD	KROES IRREVOCABLE TRUST T	KROES JOHANNES LIFE USE	VANBUREN		10.87
31568905000000010010030000	050.-01-01.3	2030	CONNORS RD	WEISBROD VINCENT J	WEISBROD ROXINE	VANBUREN		4.12
31568905000000010010040000	050.-01-01.4	2020	CONNORS RD	EASTON LIVING TRUST SUSAN	EASTON SUSAN TRUSTEE	VANBUREN		1.93
31568905000000010010050000	050.-01-01.5	*****	CONNORS RD	BAKER DAVID E	BAKER LAURA E	VANBUREN		2.13
31568905000000010010060000	050.-01-01.6	*****	CONNORS RD	EASTON LIVING TRUST SUSAN	EASTON SUSAN TRUSTEE	VANBUREN		2.96
31568905000000010010070000	050.-01-01.7	1992	CONNORS RD	MCCARTHY RICHARD D JR	MCCARTHY DEBORAH A	VANBUREN		2.11
31568905000000010010080000	050.-01-01.8	1984	CONNORS RD	VIRGINIA JOHN A	*****	VANBUREN		2.30
31568905000000010010090000	050.-01-01.9	1964	CONNORS RD	BAUER SCOTT J	BAUER JODI LYNN	VANBUREN		2.51
31568905000000010020000000	050.-01-02.0	7339	W SORRELL HILL RD	SEARLE JOHN C	SEARLE LORI A	VANBUREN		2.39
31568905000000010030000000	050.-01-03.0	7335	W SORRELL HILL RD	WEBB JACK M	WEBB MAUREEN A	VANBUREN		2.16
31568905000000010040000000	050.-01-04.0	7331	W SORRELL HILL RD	GAREAU SALLY B	*****	VANBUREN		2.35
31568905000000010050000000	050.-01-05.0	*****	W SORRELL HILL RD	CLEVERLEY FARMS LLC	*****	VANBUREN		54.26
31568905000000010060000000	050.-01-06.0	*****	W SORRELL HILL RD	CREGO DON R	*****	VANBUREN		45.24
31568905000000010070000000	050.-01-07.0	7175	W SORRELL HILL RD	TERRY B LYNCH TRUST	MALONE KRISTINE TRUSTEE	VANBUREN		1.06
31568905000000010080000000	050.-01-08.0	*****	W SORRELL HILL RD	CLEVERLEY FARMS LLC	*****	VANBUREN		77.34
31568905000000010090000000	050.-01-09.0	*****	HOAG RD & W SORRELL (COR)	CLEVERLEY FARMS LLC	*****	VANBUREN		18.13
31568905000000010100000000	050.-01-10.0	7063	W SORRELL HILL RD	KADILAK JEFF J	*****	VANBUREN		3.34
31568905000000010110000000	050.-01-11.0	*****	W HOAG RD	GREENE BETSY L	*****	VANBUREN		8.18
31568905000000010120010000	050.-01-12.1	2062	W HOAG RD	LIPPERT JON F	LIPPERT SHIRLEY A	VANBUREN		10.33
31568905000000010140000000	050.-01-14.0	2056	W HOAG RD	WILHELM FREDERICK G JR	MURRAY DENISE	VANBUREN		2.01
31568905000000010150000000	050.-01-15.0	*****	W HOAG RD	CLEVERLEY FARMS LLC	*****	VANBUREN		23.97
31568905000000010160000000	050.-01-16.0	*****	W HOAG RD & 31	BURIAL GROUND	*****	VANBUREN		0.04
31568905000000010170000000	050.-01-17.0	7124	NEW STATE ROUTE 31	SOBOTKA MARY H	SOBOTKA EDWARD W D	VANBUREN		9.75
31568905000000010180000000	050.-01-18.0	7178	NEW STATE ROUTE 31	HANNAM KENNETH	*****	VANBUREN		0.77
31568905000000010190010000	050.-01-19.1	7192	NEW STATE ROUTE 31	KRATZER JAMES D	*****	VANBUREN		62.32
31568905000000010200010000	050.-01-20.1	7250	NEW STATE ROUTE 31	LAQUAY DALE	LAQUAY ELLEN	VANBUREN		26.23
31568905000000010210020000	050.-01-21.2	7246	NEW STATE ROUTE 31	LAQUAY DALE	LAQUAY ELLEN	VANBUREN		1.05
31568905000000010220000000	050.-01-22.0	7262	NEW STATE ROUTE 31	LAQUAY DAVID J	LAQUAY HELEN A	VANBUREN		1.23
31568905000000010230010000	050.-01-23.1	7276	NEW STATE ROUTE 31	ERIKSON BRENDA J	*****	VANBUREN		15.31
31568905000000010230020000	050.-01-23.2	7274	NEW STATE ROUTE 31	ERIKSON BRENDA J	*****	VANBUREN		5.11
31568905000000010240000000	050.-01-24.0	7292	NEW STATE ROUTE 31	ZOLFAGHARI MOSTAFA S	*****	VANBUREN		3.67
31568905000000010250000000	050.-01-25.0	7310	NEW STATE ROUTE 31	MORIARTY MARK F	*****	VANBUREN		1.01
31568905000000010260010000	050.-01-26.1	7338	NEW STATE ROUTE 31	RICE JEREMY C	RICE KAREN A	VANBUREN		1.74
31568905000000010260020000	050.-01-26.2	7336	NEW STATE ROUTE 31	COOMEY MICHAEL J IV	COOMEY NANCY J	VANBUREN		1.80
31568905000000010260030000	050.-01-26.3	7332	NEW STATE ROUTE 31	HABEL NICHOLAS N	HABEL GAIL A	VANBUREN		3.66
31568905000000010280000000	050.-01-28.0	1948	CONNORS RD	COLVIN RICHARD O	COLVIN SUSANNE G	VANBUREN		2.54
31568905000000010290000000	050.-01-29.0	1936	CONNORS RD	GITZEN NORMAN J JR	*****	VANBUREN		1.33
31568905000000010300000000	050.-01-30.0	*****	NEW STATE ROUTE 31	CLEVERLEY FARMS LLC	*****	VANBUREN		27.20
31568905000000020010010000	050.-02-01.1	7356	W SORRELL HILL RD	TUTOR JOSEPH	TUTOR LISA	VANBUREN		37.68

**Agricultural District 3 - 2014 Eight-Year Review Final Parcel List**

TAX_ID	PARCEL #	STREET #	STREET NAME	OWNERNAME1	OWNERNAME2	CITY_TOWN	VILLAGE	ACRES_GIS
3156890500000020010010000	050.-02-01.1	7356	W SORRELL HILL RD	TUTOR JOSEPH	TUTOR LISA	VANBUREN		6.78
3156890500000020020000000	050.-02-02.0	*****	ELECTRIC TRANSMISSION	NIAGARA MOHAWK DBA NAT'L	COMPANY CODE 132350	VANBUREN		19.27
3156890500000020030010000	050.-02-03.1	7343	E SORRELL HILL RD	SCHOLTEN FARM LAND	SCHOLTEN WAYNE/ARIE/JOHN	VANBUREN		47.97
3156890500000020030020000	050.-02-03.2	7343	E SORRELL HILL RD	SCHOLTEN FARM LAND	SCHOLTEN WAYNE/ARIE/JOHN	VANBUREN		1.59
3156890500000020050000000	050.-02-05.0	7315	E SORRELL HILL RD	STEVENS WAYNE A	STEVENS JENNIFER R	VANBUREN		0.50
3156890500000020060000000	050.-02-06.0	7307	E SORRELL HILL RD	CREGO JOYCE K	CREGO BOWMAN B	VANBUREN		0.63
3156890500000020070000000	050.-02-07.0	7283	E SORRELL HILL RD	CREGO DON R	*****	VANBUREN		21.11
3156890500000020070000000	050.-02-07.0	7283	E SORRELL HILL RD	CREGO DON R	*****	VANBUREN		59.08
3156890500000020080000000	050.-02-08.0	7271	E SORRELL HILL RD	SCOUTEN HARRY	SCOUTEN SUE	VANBUREN		1.09
3156890500000020090000000	050.-02-09.0	7225	E SORRELL HILL RD	RIZZO SALVATORE	RIZZO KRISTEN C	VANBUREN		8.07
3156890500000020100010000	050.-02-10.1	*****	E SORRELL HILL RD	KIRKENDALL DANIEL	*****	VANBUREN		2.04
3156890500000020100020000	050.-02-10.2	*****	E SORRELL HILL RD	KIRKENDALL DANIEL	*****	VANBUREN		1.50
3156890500000020110010000	050.-02-11.1	7177	E SORRELL HILL RD	KIRKENDALL DANIEL	*****	VANBUREN		4.18
3156890500000020110020000	050.-02-11.2	*****	E SORRELL HILL RD	SCHOLTEN ARIE/JOHN/WAYNE	*****	VANBUREN		28.44
3156890500000020110030000	050.-02-11.3	*****	E SORRELL HILL RD	SCHOLTEN ARIE W/JOHN/WAYN	*****	VANBUREN		2.01
3156890500000020120000000	050.-02-12.0	7149	E SORRELL HILL RD	KLOTZ RAYMOND E	KLOTZ ELIZABETH M	VANBUREN		5.61
3156890500000020130000000	050.-02-13.0	7147	E SORRELL HILL RD	KOZIKOWSKI JOHN W	*****	VANBUREN		6.16
3156890500000020140000000	050.-02-14.0	7117	E SORRELL HILL RD	NORDMARK BENJAMIN E JR	NORDMARK DRUCILLA R	VANBUREN		8.20
3156890500000020150000000	050.-02-15.0	*****	HOAG RD	CLEVERLEY FARMS LLC	*****	VANBUREN		5.60
3156890500000020150000000	050.-02-15.0	*****	HOAG RD	CLEVERLEY FARMS LLC	*****	VANBUREN		67.43
3156890500000020160000000	050.-02-16.0	2281	HOAG RD	COLLIER NANCY L	*****	VANBUREN		0.83
3156890500000020170000000	050.-02-17.0	Hoag Rd &	W SORRELL HILL (COR)	CLEVERLEY FARMS LLC	*****	VANBUREN		35.30
3156890500000020180010000	050.-02-18.1	*****	W SORRELL HILL RD	CLEVERLEY FARMS LLC	*****	VANBUREN		32.61
3156890500000020190010000	050.-02-19.1	*****	W SORRELL HILL RD	SCHOLTEN DAIRY FARM	*****	VANBUREN		30.20
3156890500000020190020000	050.-02-19.2	7226	W SORRELL HILL RD	BRACHT RYAN C	BRACHT ALLISON	VANBUREN		2.17
3156890500000030010000000	050.-03-01.0	*****	CONNORS & CANTON ST	SCHOLTEN FARM LAND	*****	VANBUREN		89.16
3156890500000040010000000	050.-04-01.0	*****	E SORRELL HILL RD	SCHOLTEN DAIRY FARM	*****	VANBUREN		24.29
3156890500000040020000000	050.-04-02.0	7096	E SORRELL HILL RD	APPLEMAN RONALD C	APPLEMAN CATHIE M	VANBUREN		0.84
3156890500000040030000000	050.-04-03.0	7118	E SORRELL HILL RD	MCCLELLAND TERRI M	*****	VANBUREN		6.17
3156890500000040040010000	050.-04-04.1	*****	E SORRELL HILL RD	SCHOLTEN FARM LAND	SCHOLTEN WAYNE/ARIE/JOHN	VANBUREN		46.73
3156890500000040040020000	050.-04-04.2	7120	E SORRELL HILL RD	SCHOLTEN JOHN	SCHOLTEN CARY L	VANBUREN		2.00
3156890500000040050010000	050.-04-05.1	*****	E SORRELL HILL RD	SCHOLTEN DAIRY FARM	*****	VANBUREN		59.20
3156890500000040050020000	050.-04-05.2	*****	E SORRELL HILL RD	SCHOLTEN DAIRY FARM	*****	VANBUREN		7.71
3156890500000040050030000	050.-04-05.3	*****	E SORRELL HILL RD	SCHOLTEN DAIRY FARM	*****	VANBUREN		6.46
3156890500000040060000000	050.-04-06.0	7250	E SORRELL HILL RD	CUNNINGHAM THOMAS F	CUNNINGHAM SUSAN M	VANBUREN		0.72
3156890500000040070010000	050.-04-07.1	7362	E SORRELL HILL RD	SCHOLTEN FARM LAND	SCHOLTEN WAYNE/ARIE/JOHN	VANBUREN		5.63
3156890500000040070020000	050.-04-07.2	*****	CONNORS RD	SCHOLTEN FARM LAND	*****	VANBUREN		50.74
3156890500000040070030000	050.-04-07.3	7330	E SORRELL HILL RD	SCHOLTEN ROBERT	SCHOLTEN LISA	VANBUREN		0.90
3156890500000040070040000	050.-04-07.4	*****	E SORRELL HILL RD	SCHOLTEN ROBERT	*****	VANBUREN		8.24
3156890500000040080000000	050.-04-08.0	2462	CONNORS RD	MICHALSKI SARAH L	SHATRAU DAVID E	VANBUREN		1.11
3156890500000040090000000	050.-04-09.0	2464	CONNORS RD	SCHULTHEIS ERIC E	*****	VANBUREN		0.99
3156890500000040100000000	050.-04-10.0	2466	CONNORS RD	SMITH JOEL T	SMITH KAREN M	VANBUREN		1.11
3156890500000040110000000	050.-04-11.0	2468	CONNORS RD	ACRESTI JOHN JR	*****	VANBUREN		1.00
3156890500000040120000000	050.-04-12.0	2470	CONNORS RD	BURKHART JOSEPH W	BURKHART CAROL ANN	VANBUREN		0.86
3156890500000040130010000	050.-04-13.1	2472	CONNORS RD	BRUSSEL ANDREW	BRUSSEL LYNN A	VANBUREN		0.69
3156890500000040130020000	050.-04-13.2	7269	CANTON ST	CHESBRO SCOTT E	CHESBRO SHARON M	VANBUREN		0.84
3156890500000040140000000	050.-04-14.0	7267	CANTON ST	BURKHART ROBERT J	*****	VANBUREN		0.95
3156890500000040150000000	050.-04-15.0	7265	CANTON ST	YACAVONE SCOTT A	*****	VANBUREN		1.53
3156890500000040160000000	050.-04-16.0	7263	CANTON ST	TILLOTSON JAMES D	TILLOTSON LORI A	VANBUREN		1.12
3156890500000040170000000	050.-04-17.0	7235	CANTON ST	WILSON HOLLACE	*****	VANBUREN		0.84
3156890500000040180010000	050.-04-18.1	7229	CANTON ST	TIMMINS GEORGE E	TIMMINS ANN-MARIE	VANBUREN		0.76
3156890500000040180020000	050.-04-18.2	7231	CANTON ST	PRINCE LOUANNE	*****	VANBUREN		0.90

**Agricultural District 3 - 2014 Eight-Year Review Final Parcel List**

TAX_ID	PARCEL #	STREET #	STREET NAME	OWNERNAME1	OWNERNAME2	CITY_TOWN	VILLAGE	ACRES_GIS
315689050000004019000000	050.-04-19.0	*****	CANTON ST	WEIGAND MILTON	*****	VANBUREN		11.03
315689050000004020000000	050.-04-20.0	7183	CANTON ST	WEIGAND MILTON	*****	VANBUREN		0.74
315689050000004021001000	050.-04-21.1	7099	CANTON ST	DOMINIC CHRISTOPHER P	DOMINIC DIANE M	VANBUREN		5.21
315689050000004021002000	050.-04-21.2	*****	CANTON ST	WEIGAND MILTON A	*****	VANBUREN		84.45
315689050000004021003000	050.-04-21.3	7143	CANTON ST	AMOS JOHN W	AMOS PHOEBE W	VANBUREN		9.56
315689051000001001000000	051.-01-01.0	*****	CANTON ST	WEIGAND MILTON	*****	VANBUREN		114.03
315689051000001004001000	051.-01-04.1	7105	N BRICKYARD RD	HIGH PATH STOCK FARMS	RUSSELL KARASEK ETAL	VANBUREN		43.56
315689051000001004002000	051.-01-04.2	7221	N BRICKYARD RD	PALMER WILLIAM	*****	VANBUREN		2.63
315689051000001005000000	051.-01-05.0	*****	CANTON ST	WEIGAND MILTON A	*****	VANBUREN		44.55
315689051000002001001000	051.-02-01.1	7120	N BRICKYARD RD	MONETTE JOSEPH	*****	VANBUREN		23.74
315689051000002015000000	051.-02-15.0	*****	VAN BUREN RD	AGUIRRE LOLA	*****	VANBUREN		102.71
315689051000002016001000	051.-02-16.1	7121	VAN BUREN RD	AGUIRRE LOLA	*****	VANBUREN		1.09
315689051000002017001000	051.-02-17.1	7111	VAN BUREN RD	LIVINGSTON COLLEEN	*****	VANBUREN		0.37
315689051000002018001000	051.-02-18.1	7107	VAN BUREN RD	WALKER WILLIAM J SR	WALKER BERNICE A	VANBUREN		0.61
315689051000002019000000	051.-02-19.0	7099	VAN BUREN RD	SUGAR MYRTLE LIFE USE	ANDERSON CYNTHIA	VANBUREN		0.47
315689051000002020000000	051.-02-20.0	7097	VAN BUREN RD	CHAPIN ALICE D	CHAPIN BERNARD G	VANBUREN		0.36
315689051000002021000000	051.-02-21.0	6919	PECK RD	MURPHY LINDA M	*****	VANBUREN		0.35
315689051000002022000000	051.-02-22.0	6917	PECK RD	CLAYTON PHILIP A	CLAYTON JUDITH E	VANBUREN		0.60
315689051000002023000000	051.-02-23.0	6913	PECK RD	PETERS BRUCE A	*****	VANBUREN		0.52
315689051000002025000000	051.-02-25.0	7181	VAN BUREN RD	MONETTE JOSEPH	*****	VANBUREN		73.40
315689051000002026001000	051.-02-26.1	2758	CONNORS RD	EDWARDS MARK H	EDWARDS COLLEEN M	VANBUREN		9.78
315689051000002026002000	051.-02-26.2	2754	CONNORS RD	PLOSKONKA ERIC	*****	VANBUREN		2.88
315689051000002026003000	051.-02-26.3	2756	CONNORS RD	LEWIS CHARLES A II	LEWIS JENNIFER E	VANBUREN		2.75
315689051000002026004000	051.-02-26.4	2762	CONNORS RD	BADER MARK R	*****	VANBUREN		2.17
315689051000002026005000	051.-02-26.5	2764	CONNORS RD	GEORGER SCOTT D	ANDREWS-GEORGER SONJA L	VANBUREN		2.20
315689051000002026006000	051.-02-26.6	2760	CONNORS RD	FRECHETTE MATTHEW E	FRECHETTE SAMANTHA E	VANBUREN		8.76
315689051000003008000000	051.-03-08.0	7120	VAN BUREN RD	RICHARDS HOWARD K	RICHARDS LAURA	VANBUREN		0.93
315689051000003009001000	051.-03-09.1	*****	VAN BUREN RD	AGUIRRE LOLA	*****	VANBUREN		50.47
315689051000003009002000	051.-03-09.2	7124	VAN BUREN RD	SAVICH PAVEL	SAVICH TATYANA	VANBUREN		2.84
315689051000003009003000	051.-03-09.3	7126	VAN BUREN RD	DOMINGO METRO	DOMINGO CATHERINE	VANBUREN		1.69
315689051000003010000000	051.-03-10.0	*****	VAN BUREN RD	VAN BUREN CEMETERY	*****	VANBUREN		0.96
315689051000003011000000	051.-03-11.0	*****	VAN BUREN RD	RAPP SCOTT	*****	VANBUREN		1.08
315689052000001001000000	052.-01-01.0	*****	CANTON ST	DENCE JAMES J	DENCE JOYCE M	VANBUREN		0.31
315689052000001002000000	052.-01-02.0	7011	CANTON ST	BACH KAY H	BACH FRED D	VANBUREN		124.25
315689052000001005001000	052.-01-05.1	6865	CANTON ST	WELL FARGO BANK NA	*****	VANBUREN		36.82
315689052000001005002000	052.-01-05.2	*****	CANTON ST	PIGULA MARK A	PIGULA CECILIA	VANBUREN		40.16
315689052000001005003000	052.-01-05.3	*****	CANTON ST	KASKOV VYACHESLAV	*****	VANBUREN		1.36
315689052000001006002000	052.-01-06.2	6799	CANTON ST	ENGLISH JOSEPH JR	*****	VANBUREN		9.42
315689052000002006000000	052.-02-06.0	6986	CANTON ST	ONONDAGA COUNTY RESOURCE	RECOVERY AGENCY	VANBUREN		31.65
315689052000002008000000	052.-02-08.0	6904	CANTON ST	ONONDAGA COUNTY RESOURCE	RECOVERY AGENCY	VANBUREN		0.91
315689052000002009001000	052.-02-09.1	*****	CANTON ST	ONONDAGA COUNTY RESOURCE	RECOVERY AGENCY	VANBUREN		38.87
315689052000002010001000	052.-02-10.1	6910	CANTON ST	ONONDAGA COUNTY RESOURCE	RECOVERY AGENCY	VANBUREN		1.14
315689052000002011000000	052.-02-11.0	6940-6986	CANTON ST	ONONDAGA COUNTY RESOURCE	RECOVERY AGENCY	VANBUREN		99.52
315689052000002012001000	052.-02-12.1	*****	CANTON ST & TURNER RD	ONONDAGA COUNTY RESOURCE	RECOVERY AGENCY	VANBUREN		33.33
315689052000002012002000	052.-02-12.2	*****	TURNER RD	ONONDAGA COUNTY RESOURCE	RECOVERY AGENCY	VANBUREN		3.20
315689052000002013000000	052.-02-13.0	2666	TURNER RD	ONONDAGA COUNTY RESOURCE	RECOVERY AGENCY	VANBUREN		0.41
315689052000002014000000	052.-02-14.0	*****	TURNER RD	MARTISCO BEAN & GRAIN CO	INC	VANBUREN		5.77
315689052000002015001000	052.-02-15.1	*****	BRICKYARD RD	ONONDAGA COUNTY RESOURCE	RECOVERY AGENCY	VANBUREN		84.22
315689052000002015002000	052.-02-15.2	*****	N BRICKYARD RD	ONONDAGA COUNTY RESOURCE	RECOVERY AGENCY	VANBUREN		2.82
315689052000002015003000	052.-02-15.3	*****	N BRICKYARD RD	ONONDAGA COUNTY RESOURCE	RECOVERY AGENCY	VANBUREN		1.40
315689052000002015004000	052.-02-15.4	6907	N BRICKYARD RD	ONONDAGA COUNTY RESOURCE	RECOVERY AGENCY	VANBUREN		1.02
315689052000002015005000	052.-02-15.5	*****	N BRICKYARD RD	LUKE JAMES M	WEINER MELISSA J	VANBUREN		1.40

**Agricultural District 3 - 2014 Eight-Year Review Final Parcel List**

TAX_ID	PARCEL #	STREET #	STREET NAME	OWNERNAME1	OWNERNAME2	CITY_TOWN	VILLAGE	ACRES_GIS
31568905200000020150060000	052.-02-15.6	*****	N BRICKYARD RD	ONONDAGA COUNTY RESOURCE	RECOVERY AGENCY	VANBUREN		1.93
31568905200000020150070000	052.-02-15.7	*****	N BRICKYARD RD	ONONDAGA COUNTY RESOURCE	RECOVERY AGENCY	VANBUREN		0.95
31568905200000020150080000	052.-02-15.8	*****	N BRICKYARD RD	ONONDAGA COUNTY RESOURCE	RECOVERY AGENCY	VANBUREN		0.90
31568905200000020150090000	052.-02-15.9	*****	N BRICKYARD RD	ONONDAGA COUNTY RESOURCE	RECOVERY AGENCY	VANBUREN		1.17
31568905200000020160000000	052.-02-16.0	6985	N BRICKYARD RD	ONONDAGA COUNTY RESOURCE	RECOVERY AGENCY	VANBUREN		0.83
31568905200000020170000000	052.-02-17.0	6981	N BRICKYARD RD	FANTO MARK L	FANTO ELAINE A	VANBUREN		0.79
31568905200000020180000000	052.-02-18.0	6935	N BRICKYARD RD	LUKE JAMES M	WEINER MELISSA J	VANBUREN		0.35
31568905200000020190000000	052.-02-19.0	6933	N BRICKYARD RD	ONONDAGA COUNTY RESOURCE	RECOVERY AGENCY	VANBUREN		1.28
31568905200000020200010000	052.-02-20.1	6817	N BRICKYARD RD	LEROY T PECK LIVING TRUST	*****	VANBUREN		103.60
31568905200000020210000000	052.-02-21.0	*****	BRICKYARD RD	COUNTY RESOURCE RECOVERY	*****	VANBUREN		44.32
31568905200000030010010000	052.-03-01.1	6903	PECK RD	WITHERBEE TIMOTHY J	WITHERBEE ANGELA M	VANBUREN		57.50
31568905200000030010020000	052.-03-01.2	*****	PECK RD(OFF)	MILLER ORLO	MILLER MARY	VANBUREN		0.01
31568905200000030020010000	052.-03-02.1	6899	PECK RD	DREHER CAROLYN LIFE USE	DREHER JUDITH C	VANBUREN		33.23
31568905200000030020020000	052.-03-02.2	*****	PECK RD(OFF)	DREHER CAROLYN LIFE USE	DREHER JUDITH C	VANBUREN		3.20
31568905200000030020030000	052.-03-02.3	*****	PECK RD(OFF)	DREHER CAROLYN LIFE USE	DREHER JUDITH C	VANBUREN		1.85
31568905200000030030010000	052.-03-03.1	*****	PECK RD	HASJKI ELEANOR	*****	VANBUREN		1.43
31568905200000030030030000	052.-03-03.3	6895	PECK RD	MASTERS GERALD O	MASTERS MARGARET R	VANBUREN		1.91
31568905200000030040000000	052.-03-04.0	6893	PECK RD	CARIOTI BARBARA	*****	VANBUREN		1.31
31568905200000030050000000	052.-03-05.0	6891	PECK RD	THE FRONCZEK LIVING TRUST	FRONCZEK MARY JANE TRUS	VANBUREN		0.84
31568905200000030060000000	052.-03-06.0	*****	PECK RD	THE FRONCZEK LIVING TRUST	FRONCZEK MARY JANE TRUS	VANBUREN		4.50
31568905200000030070000000	052.-03-07.0	*****	PECK RD	SIMS PATRICK D	SIMS R. MICHAEL	VANBUREN		37.22
31568905200000030080000000	052.-03-08.0	6889	PECK RD	MCVICKER JAMES M	MCVICKER MARY ELLEN	VANBUREN		1.01
31568905200000030090000000	052.-03-09.0	6887	PECK RD	CHONG SIDNEY K	CHONG AUDREY A	VANBUREN		1.00
31568905200000030100000000	052.-03-10.0	6885	PECK RD	VAN BEN COTEN FAMILY TRUS	VAN BEN COTEN JAMES M T	VANBUREN		1.97
31568905200000030110000000	052.-03-11.0	6883	PECK RD	PENDALL WALTER A LIFE U	TAROLLI AMANDA C	VANBUREN		0.99
31568905200000030120000000	052.-03-12.0	*****	PECK RD	PENDALL WALTER A LIFE U	TAROLLI AMANDA C	VANBUREN		0.97
31568905200000030130000000	052.-03-13.0	6881	PECK RD	STARCZEWSKI DAVID P	STARCZEWSKI DEBORAH L	VANBUREN		1.00
31568905200000030140000000	052.-03-14.0	6879	PECK RD	BEDNARZ JOHN M	BEDNARZ JANET L	VANBUREN		0.99
31568905200000030150010000	052.-03-15.1	6875	PECK RD	PELRINE STEPHEN J	ROSS BETSY	VANBUREN		0.98
31568905200000030150020000	052.-03-15.2	6877	PECK RD	SCHLEGEL DAVID S	SCHLEGEL COLLEEN M	VANBUREN		1.01
31568905200000030240010000	052.-03-24.1	*****	PECK RD	LEROY T PECK LIVING TRUST	*****	VANBUREN		8.99
31568905200000030290010000	052.-03-29.1	*****	N BRICKYARD RD	DREHER CAROLYN LIFE USE	DREHER JUDITH C	VANBUREN		8.46
31568905200000030290020000	052.-03-29.2	*****	N BRICKYARD RD(OFF)	DREHER CAROLYN LIFE USE	DREHER JUDITH C	VANBUREN		9.20
31568905200000030300000000	052.-03-30.0	6924	N BRICKYARD RD	MARTISCO BEAN & GRAIN CO	INC	VANBUREN		22.51
31568905200000030310010000	052.-03-31.1	*****	N BRICKYARD RD	HIGH PATH STOCK FARMS	RUSSELL KARASEK LIVING TR	VANBUREN		51.44
31568905200000030310020000	052.-03-31.2	*****	N BRICKYARD RD(OFF)	HIGH PATH STOCK FARMS	RUSSELL KARASEK LIVING TR	VANBUREN		0.97
31568905200000030310030000	052.-03-31.3	*****	N BRICKYARD RD(OFF)	HIGH PATH STOCK FARMS	*****	VANBUREN		4.11
31568905200000030320000000	052.-03-32.0	*****	N BRICKYARD RD(OFF)	MARTISCO BEAN & GRAIN CO	INC	VANBUREN		1.84
31568905200000030330000000	052.-03-33.0	*****	N BRICKYARD RD(OFF)	RUSYNIAK MICHAEL	*****	VANBUREN		3.61
31568905400000010010010000	054.-01-01.1	6737	CANTON ST	DORAN BARBARA LIFE USE	DORAN JANE J	VANBUREN		3.39
31568905400000010010020000	054.-01-01.2	6739	CANTON ST	UNTILOV VALENTIN N	*****	VANBUREN		2.87
31568905400000010010030000	054.-01-01.3	6741	CANTON ST	DORAN JUDITH A	C/O JUDITH BABBITT	VANBUREN		29.88
31568905400000010030010000	054.-01-03.1	6711	CANTON ST	MARVIN WADE H	MARVIN PATRICIA D	VANBUREN		21.66
31568905400000010070010000	054.-01-07.1	2435	BRICKYARD RD	OUIMET RANDY D	OUIMET CANDY S	VANBUREN		1.47
31568905400000010070020000	054.-01-07.2	*****	BRICKYARD RD	KAE LIVING TRUST	*****	VANBUREN		45.60
31568905400000010130000000	054.-01-13.0	2385	WARNERS RD	PIGEON RAYMOND A	C/O JEAN STOKINGER	VANBUREN		16.87
31568905400000020010010000	054.-02-01.1	2797	BRICKYARD RD	ONONDAGA COUNTY RESOURCE	RECOVERY AGENCY	VANBUREN		0.83
31568905400000020020010000	054.-02-02.1	*****	BRICKYARD RD	COUNTY RESOURCE RECOVERY	*****	VANBUREN		8.43
31568905400000020020020000	054.-02-02.2	2791	BRICKYARD RD	PAUL CHUKWU A	*****	VANBUREN		2.00
31568905400000020030010000	054.-02-03.1	2789	BRICKYARD RD	POZZI CURTIS W	*****	VANBUREN		8.18
31568905400000020060010000	054.-02-06.1	*****	CANTON ST	MARVIN WADE H	MARVIN PATRICIA	VANBUREN		24.13
31568905400000020060020000	054.-02-06.2	*****	CANTON ST	PEREZ-LOPEZ MELANIE	PEREZ-LOPEZ RENE	VANBUREN		19.03

**Agricultural District 3 - 2014 Eight-Year Review Final Parcel List**

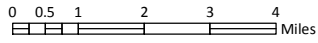
TAX_ID	PARCEL #	STREET #	STREET NAME	OWNERNAME1	OWNERNAME2	CITY_TOWN	VILLAGE	ACRES_GIS
31568905400000020070010000	054.-02-07.1	*****	CANTON ST	MARVIN GEORGE R JR	MARVIN JEAN G	VANBUREN		21.12
31568905400000020070020000	054.-02-07.2	6694	CANTON ST	BURRIS JERRY J	MILLER DEBORAH J	VANBUREN		2.61
31568905400000020100000000	054.-02-10.0	6704	CANTON ST	CALASCIBETTA ANTHONY V	CALASCIBETTA KIMBERLY A	VANBUREN		13.82
31568905400000020110010000	054.-02-11.1	6700	CANTON ST	WINDERS JEFFREY A	*****	VANBUREN		1.02
31568905400000020110020000	054.-02-11.2	6702	CANTON ST	ZHOVKLIY ANDRIY	ZHOVKLIY ANNA	VANBUREN		1.01
31568905400000020120000000	054.-02-12.0	6744	CANTON ST	KEMPISTY BRIAN M	GETTY-KEMPISTY LISA L	VANBUREN		4.53
31568905400000030110010000	054.-03-11.1	2792	BRICKYARD RD	WHITE CLIFFORD R	*****	VANBUREN		16.27
31568905400000030110020000	054.-03-11.2	*****	BRICKYARD RD (OFF)	PAUL CHUKWU A	*****	VANBUREN		9.21
31568905400000030120010000	054.-03-12.1	*****	BRICKYARD RD	LEROY T PECK LIVING TRUST	*****	VANBUREN		41.53
31568905400000030120020000	054.-03-12.2	*****	BRICKYARD RD (OFF)	LEROY T PECK LIVING TRUST	*****	VANBUREN		27.35
31568905400000030130010000	054.-03-13.1	2860	BRICKYARD RD	SHAW DANIEL P	SHAW LAURA M	VANBUREN		11.57
31568905400000030130020000	054.-03-13.2	6711	HERMAN RD	TARCRETE REALTY LLC	*****	VANBUREN		60.90
31568905500000010100010000	055.-01-10.1	6719	POTTERY RD	MARK W BITZ FAMILY I LLC	*****	VANBUREN		28.48
31568905500000070020000000	055.-07-02.0	6800	VAN BUREN RD	BIGLIARDI ARLENE M	BIGLIARDI RAYMOND A	VANBUREN		43.85
31568905500000080130000000	055.-08-13.0	6716	POTTERY RD	SCHADEL ALBERT L	SCHADEL SUSAN B	VANBUREN		3.72
31568905500000080140010000	055.-08-14.1	*****	POTTERY RD	AK SCHMIDT LLC	*****	VANBUREN		13.39
31568905500000080140020000	055.-08-14.2	6718	POTTERY RD	SHOULTS STEPHEN E	*****	VANBUREN		14.51
31568905500000080140030000	055.-08-14.3	6726	POTTERY RD	PYLE ERNEST J	PYLE DIANE E	VANBUREN		2.39
31568905500000080140040000	055.-08-14.4	6726	POTTERY RD	PYLE ERNEST J	PYLE DIANE E	VANBUREN		3.24
31568905500000080140050000	055.-08-14.5	*****	HERMAN (OFF) RD	PYLE ERNEST J	PYLE DIANE E	VANBUREN		3.27
31568905500000080140060000	055.-08-14.6	*****	POTTERY RD	PYLE ERNEST J	PYLE DIANE E	VANBUREN		2.38
31568905500000080140070000	055.-08-14.7	6720	POTTERY RD	PITCHER ROBERT J JR	*****	VANBUREN		5.06
31568905500000080140080000	055.-08-14.8	*****	POTTERY RD	PITCHER ROBERT J JR	PITCHER KAREN J	VANBUREN		12.88
31568905500000080200010000	055.-08-20.1	6809	VAN BUREN RD	DOMBROSKE JONNI A	*****	VANBUREN		59.57
31568905500000080200010000	055.-08-20.1	6809	VAN BUREN RD	DOMBROSKE JONNI A	*****	VANBUREN		28.09
31568905500000080200020000	055.-08-20.2	6801	VAN BUREN RD	STEVENS MARK	PHILLIPS MARY J	VANBUREN		2.52
31568905500000080210010000	055.-08-21.1	6803	VAN BUREN RD	GALLEY HEATH	*****	VANBUREN		2.94
31568905500000080220000000	055.-08-22.0	6805	VAN BUREN RD	DOMBROSKE STEVEN J	DOMBROSKE JONNIE A	VANBUREN		2.53



# ONONDAGA COUNTY AGRICULTURAL DISTRICT 3

Towns of Camillus, Cicero, Clay, Elbridge, Lysander, Manlius, and Van Buren

- Agricultural District 3
- Proposed Additions
- Proposed Removals



December 2014

