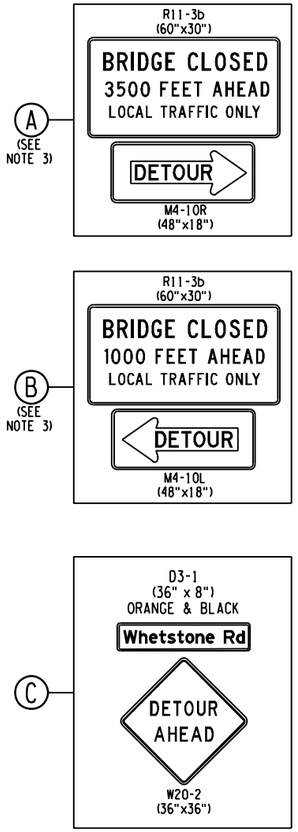

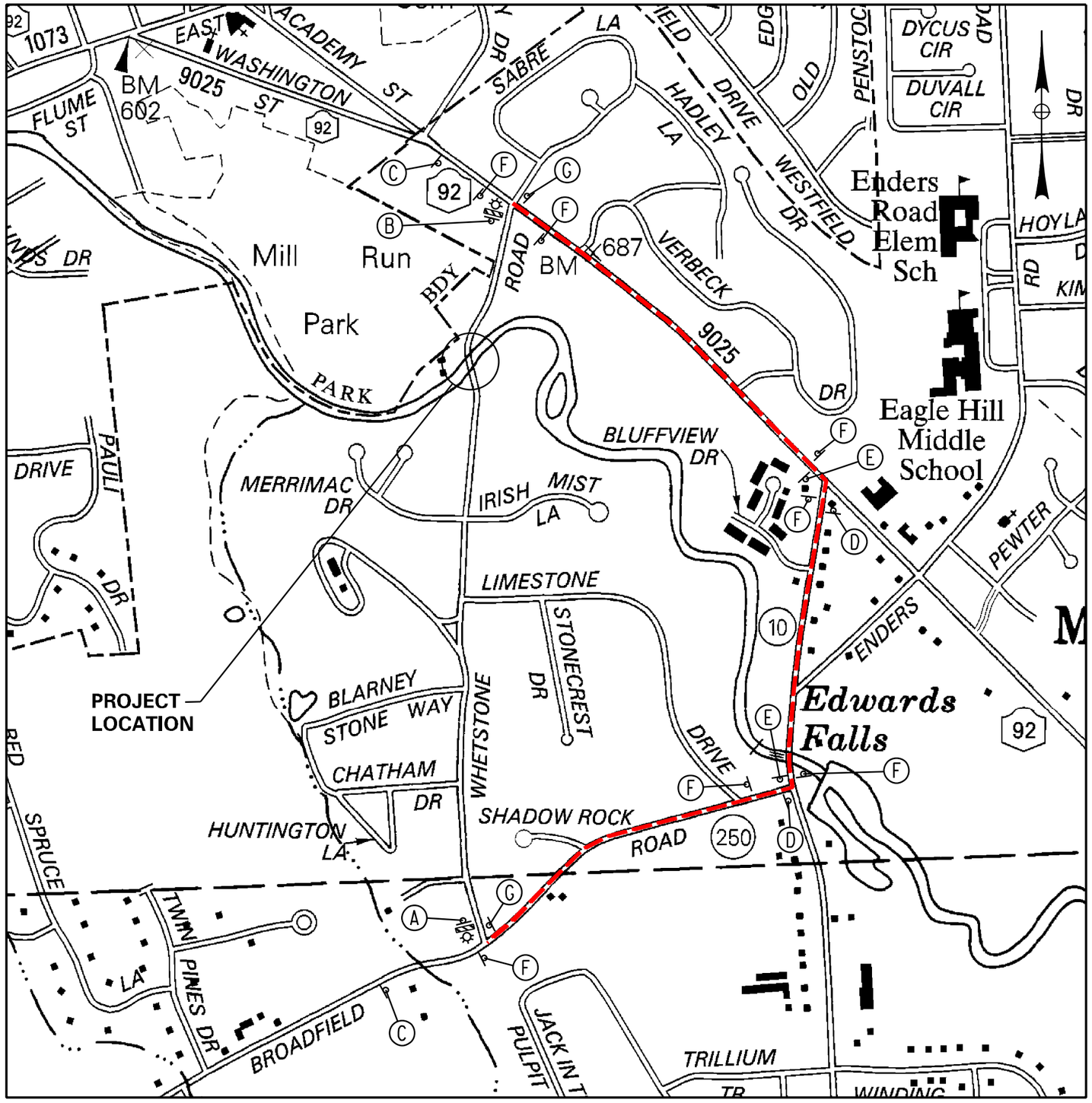

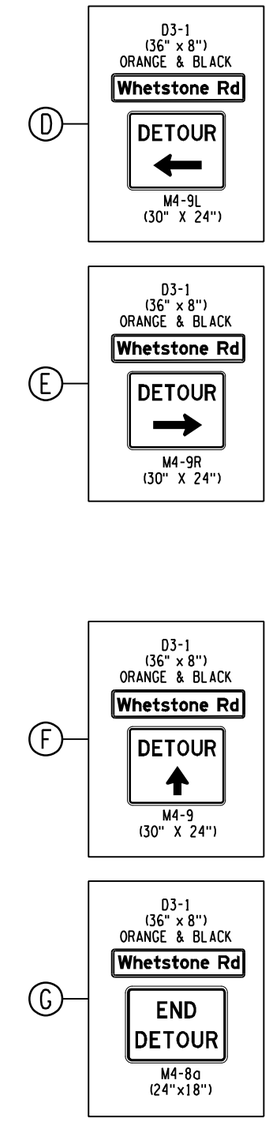

NOTES:

1. FOR ADDITIONAL INFORMATION, REFER TO NYSDOT STANDARD SHEET 619-66.
2. COVER ANY CONFLICTING SIGNS.
3. R11-3b SIGNS SHALL BE INSTALLED ON THEIR OWN SIGN STANDS AT 5' MOUNTING HEIGHT, AND PLACED BEHIND THE TYPE III BARRICADE, (SIGN CAN BE LOCATED AT EDGE OF TRAVELED WAY).
4. A NYSDOT HIGHWAY WORK PERMIT SHALL BE SECURED BY THE CONTRACTOR FOR PLACEMENT OF SIGNS ON NYS ROUTE 92.

LEGEND:

- SIGNS (NMUTCD), PAYMENT UNDER ITEM 619.01
- TYPE III CONSTRUCTION BARRICADE, WITH LIGHTING, ITEM 619.04
- DETOUR ROUTE

PREPARED BY:
BARTON & LOGUIDICE

NO.	DATE	BY	REVISION

ONONDAGA COUNTY
DEPARTMENT OF TRANSPORTATION

Barton & Loguidice

UNAUTHORIZED ALTERATION OR ADDITION TO THIS DRAWING IS A VIOLATION OF THE NEW YORK STATE EDUCATION LAW ARTICLE 145 SECTION 7209

WHETSTONE ROAD OVER LIMESTONE CREEK
TOWN OF MANLIUS
ONONDAGA COUNTY
BRIDGE C-10
BIN 3208150

WORK ZONE TRAFFIC CONTROL DETOUR PLAN

SCALE: NONE
DATE ISSUED: 02 / 2022
DRAWING
WZTC-2

MEK
I:\MicroStation\Bentley V8i\Workspace\Plot\NYSDOT_SIZE_B_XEROX.tbl
I:\MicroStation\Bentley V8i\Workspace\Plot\NYSDOT_XRX-C60-fiery.plt

IN CHARGE OF APD | DESIGNED BY EAM/GRW/KMM | CHECKED BY MPD/BWW | DRAFTED BY MEK/NLP | CHECKED BY KMM/GRW

FILE NAME = I:\Shared\000\055 - Onondaga County\055.171 - Whetstone Road\055171_WZTC_2.dgn
DATE = 2/15/2022
TIME = 3:17:32 PM